FINAL REPORT

UPDATED CITYWIDE PAVEMENT MANAGEMENT PLAN OC Go

2024-2031



Submitted to:

City of Fullerton, CA
May 4, 2024

BUCKNAM
INFRASTRUCTURE GROUP, INC

May 4, 2024

Mr. David Grantham, P.E.
Public Works / Engineering
CITY OF FULLERTON
303 W. Commonwealth Avenue
Fullerton, CA 92832

Subject: City of Fullerton –OCTA Pavement Management Compliance Report 2024

Dear David:

As part of the 2024 Update of the Pavement Management Plan (PMP) for the City of Fullerton, *Bucknam Infrastructure Group, Inc.* is pleased to submit the PMP reporting required by the Orange County Transportation Authority (OCTA). This data/report will be submitted to OCTA as part of the City's required biennial PMP prior to June 30, 2024.

The information contained in this report was used to develop the recommended improvement program for the pavement network. The report covers the following categories:

- **Pavement Management Plan Certification**
- **Quality Assurance / Quality Control (QA/QC) Plan**
- **Pavement Management Data Files (electronic Fullerton.e70 file format)**
- **Pavement Management Plan that includes the following:**
  - **Average Pavement Conditions For Each Segment in the Network (PCI Report)**
    The Pavement Condition Index report shows the present condition of each street in the pavement network (MPAH and Locals). In addition, the report shows the basic geometry of each street segment.
  - **Seven-year Projected PCI Under Existing Funding Levels**
    This report identifies the projected PCI's based on the local agencies current funding programs. This report details the PCI projects for the entire network, MPAH roadways and Local streets.
  - **Seven-year Plan for Road Maintenance and Rehabilitation (Forecasted Maintenance Report)**
    The Forecasted Maintenance Report projects the street maintenance activities required for the next seven years, broken down to show maintenance levels for all streets. This includes all scheduled projects provided by the City for fiscal years 2024 through 2031.

- **Alternative Funding Levels**

  OCTA has requested two reports indicating the necessary funding to maintain the City's current weighted average PCI as well as the necessary funding to improve the weighted average PCI by one PCI point over the next seven years.

- **Backlog by Fiscal Year (re: unfunded restoration, rehabilitation and reconstruction)**

- **Percentage of total network in each of the five condition categories based on centerline mileage**

- **Local Match Reduction Reporting**

  - In order to be eligible for Local Match Reduction of 10%, the following must be submitted:
    - Measurable improvement of paved road conditions during the previous reporting period defined as an overall weighted (by area) average system improvement of one PCI point.
    - No reduction in the overall weighted (by area) average PCI in the MPAH or local street categories

      - or –
    - Have road pavement conditions, for the overall network, during the previous reporting period within the highest twenty (20%) of the scale for road pavement conditions in conformance with OCTA Ordinance No. 3, defined as a PCI of 75 or higher, otherwise defined as in "good condition".

These reports will be submitted to the City of Fullerton as part of the biennial Pavement Management Plan that is due prior to June 30, 2024. These reports will be packaged in a way that it will be easy for staff to review.

All comments received from the City have been incorporated in the reports that follow. All of the City's issues and needs that were brought to our attention are included in the report. It has been a pleasure working with you and the City on updating your Pavement Management Plan. We look forward to the continued success of this project and future teamwork with City staff.

Sincerely,

Bucknam Infrastructure Group, Inc.

Peter J. Bucknam
Project Manager
Infrastructure Management – GIS Services

BUCKNAM
INFRASTRUCTURE GROUP, INC
3548 Seagate Way, Suite 230
Oceanside, CA 92056
T: (760) 216-6529
www.bucknam-inc.com

AGENCY SUBMITTAL TABLE OF CONTENTS

I. Pavement Management Plan Certification 2

II. Executive Summary 3

III. Background 4

IV. Current Pavement Conditions (PCI) 7

V. Projected Pavement Conditions (PCI) 8

VI. Alternative Funding Levels 9
- a. Maintain Existing Average Network PCI 9
- b. Improve Average Network PCI 9

VII. Current and Projected Backlog by Year of Pavement Maintenance Needs 9

VIII. Centerline Mileage 10

IX. Percentage of Network in Each of Five Condition Categories Based on Centerline mileage 10

X. Reduction in M2 Local Match 11

XI. Appendix A – Seven-Year Road Maintenance and Rehabilitation Plan Based on Current or Expected Funding Level 12

XII. Appendix B – Complete Street Listing Current Conditions 13

XIII. Appendix C – GIS Digital Data 14

XIV. Appendix D – Quality Assurance / Quality Control Plan 15
- Introduction 15
- Objectives 15
- Structure of QA/QC Plan 16
- Condition Survey Procedures 16
- Accuracy Required for Data Collection 17
- Random and Systematic Re-Inspections 17
- PCI Comparison with Past Surveys 18
- Inspector Qualifications and Experience 18
- Safety Procedures 18

XV. Appendix E – Pavement Management Data Files 19

XVI. Appendix F – GIS Maps – Current Conditions 20

CITY OF FULLERTON PAVEMENT MANAGEMENT PLAN

- part of -

COUNTYWIDE PAVEMENT MANAGEMENT PLAN GUIDELINES

(OCTA Guideline – March 2024)

Prepared by: Bucknam Infrastructure Group, Inc.
Submitted to OCTA: June 30, 2024

I. Pavement Management Plan Certification

The City of Fullerton, CA certifies that is has a Pavement Management Plan in conformance with the criteria stated in the Orange County Transportation Authority Ordinance No. 3. This ordinance requires that a Pavement Management Plan be in place and maintained to qualify for allocation of revenues generated from renewed Measure M (M2).

The plan was developed by Bucknam Infrastructure Group, Inc. using MicroPAVER, a pavement management system conforming to American Society for Testing and Materials (ASTM) Standard D6433, and contains, at a minimum, the following elements:

- Inventory of MPAH and Local routes reviewed and updated biennially. The last update of the inventory was completed on February 2024 for the Arterial (MPAH) and February 2024 for portion of the Local streets;
- Assessment of the pavement condition for all routes in the system, updated biennially. The last field review of the pavement condition was completed in February 2024;
- Percentage of all sections of pavement needing:
    - Preventive Maintenance = 13.5%;
    - Rehabilitation = 27.0%;
    - Reconstruction = 22.8%
- Budget needs for preventive maintenance, rehabilitation and/or reconstruction of deficient sections of pavement for:
    - Current biennial period $19,477,000;
    - Following biennial period $20,684,400
- Funds budgeted or available for Preventive Maintenance, Rehabilitation and/or Reconstruction.
    - Current biennial period $17,200,000;
    - Following biennial period $19,900,000
- Backlog by year of unfunded rehabilitation, restoration and reconstruction needs (See page 9);
- The Pavement Management Plan is consistent with countywide pavement condition assessment standards as described in the OCTA Countywide Pavement Management Plan Guidelines adopted by the OCTA Board of Directors.

*An electronic copy of the Pavement Management Plan (with MicroPAVER or StreetSaver compatible files) has been or will be submitted with the certification statement. A copy of this certification is being provided to the Orange County Transportation Authority.

Submitted by:

Stephen Bise
Name (Print)

City of Fullerton
Jurisdiction

Signed

05/20/2024
Date

Public Works Director
Title

II. EXECUTIVE SUMMARY

2024 UPDATE OF PAVEMENT MANAGEMENT PLAN (PMP)

As the City of Fullerton's infrastructure continues to mature Public Works priorities such as Local street maintenance and Arterial rehabilitation are key projects to City staff. With the City mostly built-out, wear and tear on the infrastructure will occur at an ever increasing rate. Pavement aging through annual weathering, dynamic and static vehicle loading, and increased usage, compounded with the increased cost of performing maintenance and rehabilitation, add to the yearly operational budget of the pavement network. System sustainability can only be achieved through proactive scheduling and the implementation of cost-efficient pavement applications.

In the upcoming years as the City continues to build upon this study through future inspections and maintenance work history, Fullerton pavement data will continue to provide reliable data. This will enhance the PMP through detailed Orange County Transportation Authority (OCTA) OC Go funding analysis, City specific budgetary reporting and level of service reporting.

The Fullerton PMP has been developed to assist City personnel by providing current data on the City's street network and to develop cost-effective maintenance strategies to maintain a desirable level of pavement performance on a network scale, while optimizing the expenditure of limited fiscal resources. The project consisted of analyzing the City's 2022 dataset for quality and usability. In doing this, we were tasked to generate an updated Capital Improvement Program report that identified recommendations and deficiencies in the current operating and maintenance efforts put forth by the City.

We surveyed all designated arterial, collector (MPAH) routes this past winter/spring to assist the City in being compliant with OCTA – OC Go March 2024 guidelines. Additionally, we updated the City's unique Pavement Management – GIS layer that will continue to assist the City in analyzing pavement conditions and other attribute information through the use of MyRoads® and ESRI ArcMap.

Bucknam Infrastructure Group reviewed the City's previous maintenance efforts and the current 2024-25 proposed street improvements for pertinent pavement information in order to generate a CIP report that identified recommendations and opportunities for improvement in the current operating and maintenance efforts put forth by the City. The result of these work efforts is this report.

III. BACKGROUND

In late 1990, voters throughout Orange County approved a ½-cent sales tax for transportation improvements known as OC Go, formerly known as Measure M2. Funding for streets and roads are included within the sales tax and are distributed to locals agencies through both formula and a competitive method. In late 2006, the renewal of OC Go was approved by voters that would continue the ½-cent sales tax for thirty additional years, starting in 2011.

The primary of goal of this report is to comply with established guidelines from OCTA to ensure that field data collection and reporting efforts performed by outside consultants or local agency staff are consistent. This is required in order that funding allocations can be reviewed and based on agency comparable pavement conditions. Specifically, our findings and recommendations provide Public Works administrators, managers and field personnel with:

* *PMP report consistent with OCTA OC Go guidelines*
* *the present condition status of the pavement network (arterial, collector, residential and industrial streets), as a whole and of any grouping or individual component within the City;*
* *a ranked list of all streets, or segments of streets, by condition within the network;*
* *rehabilitation/maintenance needs of each street segment by year;*
* *an optimized priority maintenance and rehabilitation program based on cost/benefit analysis and various levels of funding;*
* *optimum annual pavement expenditure levels for pavement maintenance for the next seven (7) years;*
* *prediction of the life-cycle performance of the City's pavement network and each individual street section; and*
* *pavement condition data and analysis presented in GIS through MyRoads® and ESRI ArcMap*

Pavement is a dynamic structure where deterioration is constantly occurring; thus the pavement management system needs to be updated on a regular basis to reflect these changes in pavement conditions, pavement maintenance histories, and maintenance strategies based upon budgetary constraints. In our approach to develop the City's forecasted maintenance recommendations we worked with Fullerton Public Works/Engineering staff in identifying unit costs for all maintenance practices used on an annual basis. Currently, based upon the City's maintenance practices and their associated unit costs, the total replacement value of the Fullerton pavement network is $706,492,400. This value clearly indicates that the City's pavement network is the most valuable and essential asset to Fullerton. The City's use of slurry seal, AC Overlay and R&R practices are typically applied at a five year, ten year and 25 year frequency respectively subject to funding availability. These frequencies are preferred but if not implemented the City may see increases in deterioration rates due to environmental, load and high average daily traffic (ADT) volumes. For example, high ADT volumes along one of Fullerton's arterial streets will increase deterioration rates for a previously applied AC Overlay compared to a small local street. These deterioration rates are monitored through frequent inspections and functional class deterioration analysis within the City's PMP database.

FINDINGS AND RECOMMENDATIONS

Through our assessment of historical maintenance performed within the City as well as the conditional data found across the network clearly shows that more proactive and creative funding mechanisms need to occur on the Fullerton PMP network. Pavement management involves frequent preventative maintenance; as pavement deteriorates through heavy traffic impacts, weathering and time, preventative maintenances (such as slurry seal, stop gap, etc.) have limited benefits. More aggressive maintenance applications have to be used.

Our study has shown, at a minimum, that key overlay projects will be needed immediately over the next several years to maintain the network's level of condition. Currently, the City's two major streets networks (Arterial & Local) hold below average weighted PCI values; it is our recommendation that a proactive, common sense overlay program and a continued slurry seal program be scheduled over the next several fiscal years. This will ensure that the citywide weighted PCI will sustain itself and allow for routine slurry seal maintenance to continue. We have found and recommend the following detailed items which should be reviewed and considered for a proactive approach to the future management of the PMP:

ARTERIAL / COLLECTOR (MPAH) FINDINGS AND RECOMMENDATIONS

The actual workload requirements identified indicate that the Arterial (MPAH) street network is currently in "good" condition. To maintain this condition, it is critical that preventive maintenance and overlay activities are funded at the levels identified on page 8 to maintain a "good" network weighted average PCI value. Our MPAH findings for conditional data and recommendations for revenue expenditures are shown below:

- The MPAH network has a weighted PCI of 75.6
- The MPAH network consists of 70.8 centerline miles and 22,898,431 SF of pavement;
- Currently, 27% of the MPAH network (19.3 centerline miles) qualify for slurry seal/stop gap maintenance; 42% of the Arterial network (29.9 centerline miles) qualify for rehabilitation/reconstruction maintenance;
- At a minimum, MPAH maintenance projects should focus on the maintaining the current PCI above a weighted average of 76 over the next 7 years;
    - Maintain Arterial PCI by providing revenues at the $2,800,000/yr level for the term of the CIP to generate the projects identified on page 9 (Maintain Budget);
- Increase funding and develop a proactive approach to identify MPAH overlay projects based on the deterioration modeling within MicroPAVER;
    - Increasing annual funding levels will improve the MPAH weighted PCI of 75.6 to 76.1 and sustain the citywide backlog of $132.5 million over the next seven years (Increase PCI Budget);

- Perform pavement inspections on the MPAH network every two years to continue the City's solid planning model within MicroPAVER to track PCI deterioration; also follows new OCTA guidelines for Measure M2.

LOCAL FINDINGS AND RECOMMENDATIONS

The actual workload requirements identified indicate that the Local street network is currently in "fair" condition. To maintain this condition, it is critical that preventive maintenance and overlay activities are funded at the levels identified on page 9 to maintain a "fair" network weighted average PCI value. Our Local network findings for conditional data and recommendations for revenue expenditures are shown below:

- The Local network has a weighted PCI of 65.6;

- The Local network consists of 226.5 centerline miles and 39,052,791 SF of pavement;

- Currently, 12% of the Local network (27.7 centerline miles) qualifies for slurry seal/stop gap maintenance; 49% of the Local network (111.3 centerline miles) qualify for rehabilitation/reconstruction maintenance;

    - With Local conditions showing approximately 110+ miles of streets in need of major rehabilitation or reconstruction a proactive and aggressive Local CIP program needs to be implemented and sustained;

- At a minimum, Local maintenance projects should focus on the maintaining the current PCI above a weighted average of 67 over the next 7 years;

    - Maintain Local PCI by providing revenues at the $6,750,000 Million/yr level for the term of the CIP to generate the projects identified on page 9 (Maintain Budget);

- Increase funding and develop a proactive approach to identify Local overlay projects based on the deterioration modeling within MicroPAVER;

    - Increasing annual funding levels will improve the Local weighted PCI of 65.6 to 69.5 and sustain the citywide backlog of $132.5 million over the next seven years;

- Perform pavement inspections on the Local network every year (following the City's maintenance zone schedule) to continue the City's solid planning model within MicroPAVER to track PCI deterioration; also follows new OCTA guidelines for Measure M2.

IV. CURRENT PAVEMENT CONDITIONS (PCI)

Rank	Mileage	SF	2024 PCI	2022 PCI	2020 PCI	2018 PCI	2016 PCI	2013 PCI	2011 PCI
MPAH	70.8	22,898,431	75.6	74.5	68.1	69.4	65.6	65.0	64.2
Locals	226.5	39,052,791	65.6	62.8	60.7	61.8	59.2	62.0	61.3
Citywide	297.3	61,951,222	69.3	67.1	63.5	64.7	61.6	63.0	62.3

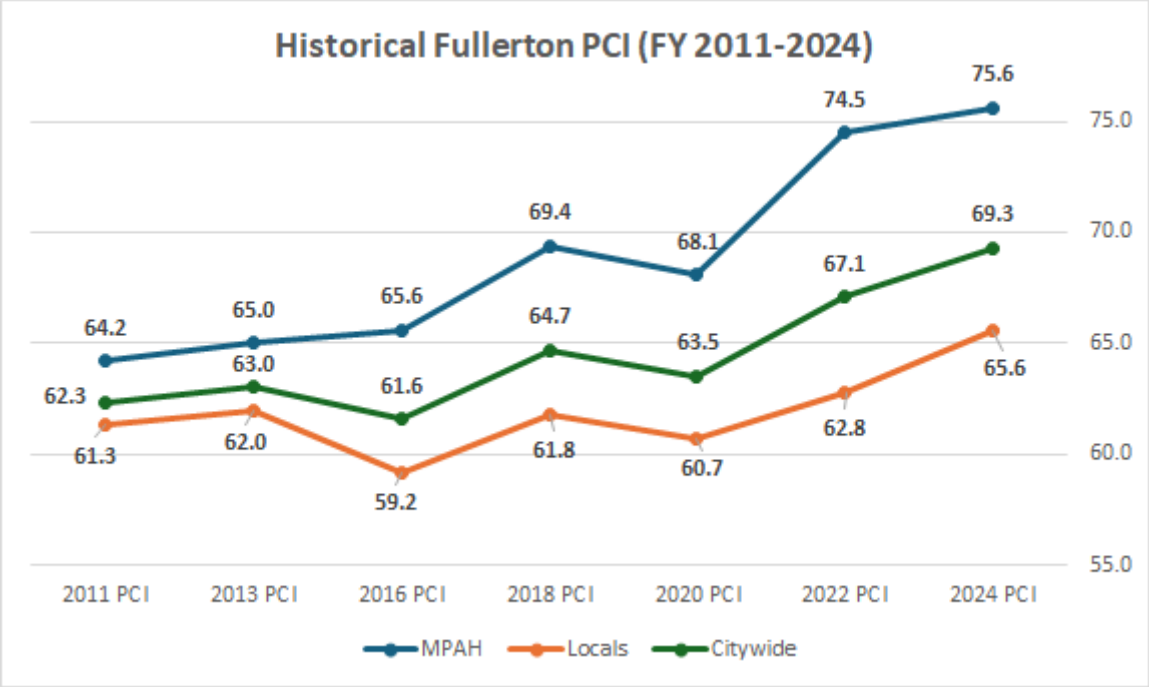

Condition	PCI Range	MPAH	Local	Total	% of Network
Very Good	86-100	21.6	87.7	109.3	36.8%
Good	75-85	17.3	22.7	40.0	13.5%
Fair	60-74	20.2	22.9	43.1	14.5%
Poor	41-59	7.8	29.3	37.1	12.5%
Very Poor	0-40	3.9	63.9	67.8	22.8%
		70.8	226.5	297.3	

V. PROJECTED PAVEMENT CONDITIONS (PCI)

Fiscal Year	Current Funding	Network PCI	MPAH PCI	Local PCI
Today	~	69.3	75.6	65.6
2024-25	$8,000,000	70.1	76.5	65.8
2025-26	$9,200,000	70.5	76.0	66.8
2026-27	$9,700,000	71.2	75.6	67.9
2027-28	$10,200,000	71.5	75.2	69.1
2028-29	$10,200,000	71.1	74.6	69.3
2029-30	$10,200,000	70.8	73.8	69.0
2030-31	$10,200,000	70.3	73.2	68.6
Total	$67,700,000			

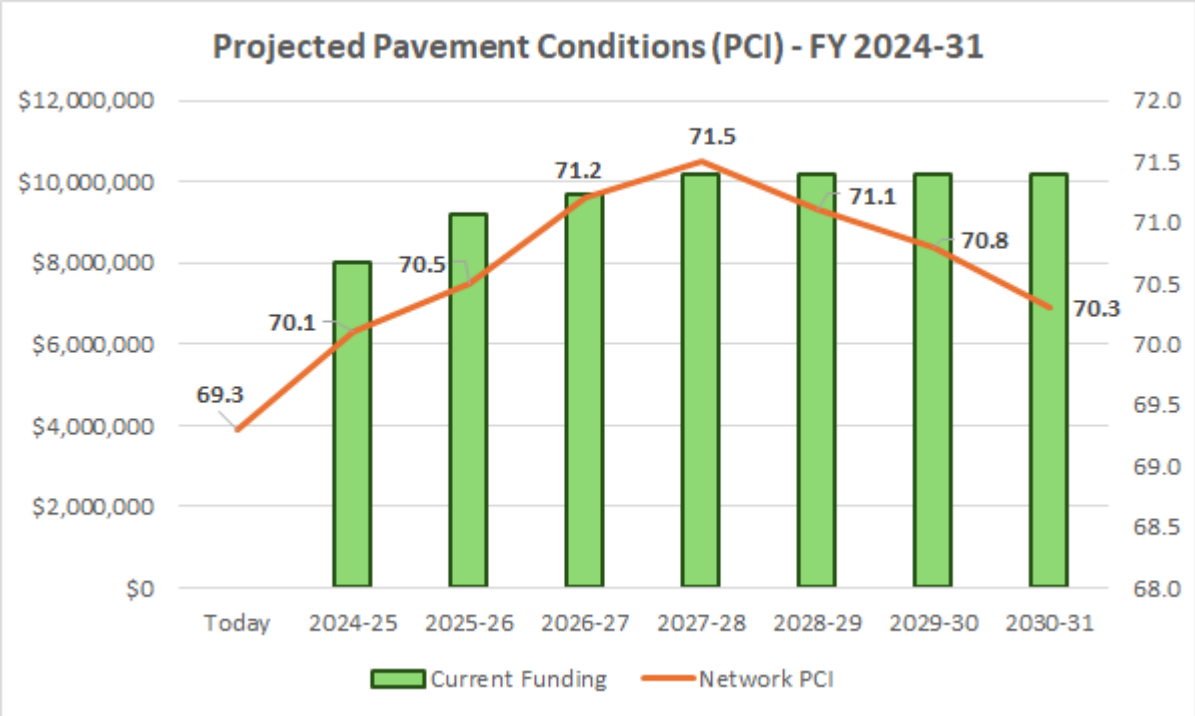

VI. ALTERNATIVE FUNDING LEVELS

Maintain Existing Average Network PCI

Fiscal Year	Maintain PCI Funding	Network PCI	MPAH PCI	Local PCI
Today	~	69.3	75.6	65.6
2024-25	$8,745,500	70.3	76.7	66.0
2025-26	$9,115,900	70.6	76.1	67.1
2026-27	$9,350,000	70.9	75.4	67.2
2027-28	$9,981,200	70.2	75.0	66.5
2028-29	$9,803,600	69.9	75.2	66.1
2029-30	$10,050,400	69.5	75.6	65.8
2030-31	$9,874,400	69.2	75.4	65.5
Total	$66,921,000			

Improve Average Network PCI

Fiscal Year	Increase PCI Funding	Network PCI	MPAH PCI	Local PCI
Today	~	69.3	75.6	65.6
2024-25	$9,361,400	70.9	77.3	66.5
2025-26	$10,115,600	71.8	76.9	67.5
2026-27	$10,471,800	72.4	76.5	68.6
2027-28	$10,212,600	72.8	76.3	69.8
2028-29	$10,288,100	72.6	75.8	70.0
2029-30	$10,346,500	72.5	76.0	69.8
2030-31	$10,275,400	72.2	76.1	69.5
Total	$71,071,400			

VII. CURRENT AND PROJECTED BACKLOG BY YEAR OF PAVEMENT MAINTENANCE NEEDS

DEFERRED MAINTENANCE

Delaying repairs on streets where pavement conditions indicate a need generates deferred maintenance or "backlog". Deferred maintenance is work that is postponed to a future budget cycle, or until funds are available. As maintenance is deferred, the opportunity to apply preventive, life extending pavement treatments is forfeited and the ultimate cost of rehabilitation multiplies (i.e. slurry seal costs to overlay costs). By using the City's pavement maintenance applications and their associated unit costs, when a budgetary model is exercised within the PMP software the amount of deferred maintenance is calculated. Based upon the available budget applied to the model, deferred maintenance will increase or decrease.

As maintenance is deferred, the opportunity to apply life extending preventive pavement applications is lost and the ultimate cost of rehabilitation multiples.

In the case of Fullerton, the City's current annual funding through FY 2030-31 will continue to generate an increase in the amount of deferred maintenance on the network to $141 million level by FY 2031.

Fiscal Year	Current Funding Backlog	Maintain Funding Backlog	Increase PCI Backlog
Current	**$132,488,200**	**$132,488,200**	**$132,488,200**
2024-25	$128,001,200	$126,551,300	$127,002,500
2025-26	$129,334,500	$131,835,400	$126,811,400
2026-27	$130,798,100	$134,663,300	$127,466,500
2027-28	$134,152,900	$139,755,600	$128,919,100
2028-29	$137,995,100	$141,722,500	$130,212,700
2029-30	$139,572,800	$143,100,200	$131,655,500
2030-31	$141,255,600	$145,005,300	$134,882,300

VIII. CENTERLINE MILEAGE

Rank	W. PCI	Mileage	SF
MPAH	**75.6**	70.8	22,898,431
Locals	**65.6**	226.5	39,052,791
Citywide	**69.3**	**297.3**	**61,951,222**

IX. PERCENTAGE OF NETWORK IN EACH OF FIVE CONDITION CATEGORIES BASED ON CENTERLINE MILES

Condition	PCI Range	Network	Percent Area of Total Pavement	Area of Pavement (SF)	Percent Centerline Mi. of Network	Centerline Mileage of Network
Very Good	**(86-100)**	MPAH	11.3%	6,984,946	6.9%	20.5
		Local	24.4%	15,141,864	29.5%	87.6
Good	**(75-85)**	MPAH	9.5%	5,864,315	5.8%	17.3
		Local	6.4%	3,942,718	7.6%	22.7
Fair	**(60-74)**	MPAH	10.6%	6,573,097	6.8%	20.2
		Local	6.5%	3,997,936	7.7%	23.0
Poor	**(41-59)**	MPAH	3.9%	2,389,200	3.0%	8.8
		Local	8.3%	5,117,167	9.9%	29.4
Very Poor	**(0-40)**	MPAH	1.8%	1,086,873	1.3%	4.0
		Local	17.5%	10,853,106	21.5%	63.9
				61,951,222		**297.4**

X. REDUCTION IN M2 LOCAL MATCH

A local agency match reduction of 10% of the eligible cost for projects submitted for consideration of funding through the M2 Comprehensive Transportation Funding Programs (CTFP) call for projects is available if the local agency either:

a. Shows measurable improvement of paved road conditions during the previous reporting period defined as an overall weighted (by area) average system improvement of one Pavement Condition Index (PCI) point with no reduction in the overall weighted (by area) average PCI in the Master Plan of Arterial Highways (MPAH) or local categories:

or

b. Have road pavement conditions during the previous reporting period, within the highest 20% of the scale for road pavement conditions in conformance with OCTA Ordinance No. 3, defined as a PCI of 75 or higher, otherwise defined as in "good condition".

Road conditions found through our 2024 PMP management study shows that the City is eligible for Local Match Reduction based on the current network weighted PCI of 69.3 (system is showing measurable improvement from last 2022 PMP report).

XI. APPENDIX A – SEVEN YEAR ROAD MAINTENANCE AND REHABILITATION PLAN BASED ON CURRENT OR EXPECTED FUNDING LEVEL

FY	BranchID	Sec ID	Name	From	To	Type	Rank	Zone	L	W	Area	PCI	PCI Pct Climate	PCI Pct Load	PCI Pct Other	Maint. Type	Total $
			Arterials / Collectors (MPAH)														
2024-25	ACACIA	3770	ACACIA AVE	CHAPMAN AVE	WILSHIRE AVE	AC	B	4	553	60	33,180	31	59	41	0	ARHM	$199,080
2024-25	ACACIA	3780	ACACIA AVE	WILSHIRE AVE	COMMONWEALTH AVE	AC	B	4	738	60	44,280	36	51	42	7	ARHM	$265,680
2024-25	ACACIA	3850	ACACIA AVE	ORANGETHORPE AVE	DAWNS WY	AC	B	4	876	60	52,560	19	19	56	25	ARHM	$315,360
2024-25	ACACIA	3860	ACACIA AVE	DAWNS WY	CARBON CREEK CHANNEL	AC	B	4	496	60	29,760	33	52	37	11	ARHM	$178,560
2024-25	BASTAR	1640	BASTANCHURY RD	MALVERN AVE	HILLSBORO PL	AC	B	8	773	60	46,380	76	88	10	2	AC Overlay	$255,090
2024-25	BASTAR	1770	BASTANCHURY RD	BALBOA RD	ST JUDE EMPLOYEE ENTERANCE	AC	B	6	590	33	24,475	49	51	49	0	ARHM	$146,850
2024-25	BASTAR	1800	BASTANCHURY RD	PUENTE ST	BREA BLVD	AC	B	6	1,340	34	56,636	50	36	63	1	ARHM	$339,816
2024-25	BASTAR	50240	BASTANCHURY RD	THREEWOODS LN	BREA BLVD	AC	B	5	686	32	30,250	65	41	41	18	ARHM	$181,500
2024-25	BASTAR	50270	BASTANCHURY RD	FAIRWAY ISLES DR	PVMT CHNGE (1200' E/ BALBOA RD)	AC	B	5	1,330	32	42,560	65	33	63	4	ARHM	$255,360
2024-25	BASTAR	50280	BASTANCHURY RD	PVMT CHNGE (1200' E/ BALBOA RD)	BALBOA RD	AC	B	5	1,239	24	30,479	59	41	42	17	ARHM	$182,874
2024-25	BASTAR	50290	BASTANCHURY RD	BALBOA RD	HARBOR BLVD	AC	B	5	210	35	12,645	64	54	42	4	ARHM	$75,870
2024-25	BASTAR	50300	BASTANCHURY RD	ST JUDE EMPLOYEE ENTERANCE	PVMT CHNGE (600' E/ ST JUDE)	AC	B	5	480	30	14,410	38	41	59	0	ARHM	$86,460
																	$2,482,500
2025-26	CHAPMA	1310	CHAPMAN AVE	WOODS AVE	DRAKE AVE	AC	B	2	731	60	43,860	52	36	61	3	ARHM	$273,686
2025-26	CHAPMA	1330	CHAPMAN AVE	DRAKE AVE	RICHMAN AVE	AC	B	2	652	60	39,120	56	31	69	0	ARHM	$244,109
2025-26	CHAPMA	1340	CHAPMAN AVE	RICHMAN AVE	FORD AVE	AC	B	2	668	60	40,080	67	47	53	0	ARHM	$250,099
2025-26	CHAPMA	1350	CHAPMAN AVE	FORD AVE	HIGHLAND AVE	AC	B	2	674	60	40,440	64	49	51	0	ARHM	$252,346
2025-26	CHAPMA	1360	CHAPMAN AVE	HIGHLAND AVE	MALDEN AVE	AC	B	2	662	60	39,720	55	41	50	9	ARHM	$247,853
2025-26	CHAPMA	1370	CHAPMAN AVE	MALDEN AVE	HARBOR BLVD	AC	B	2	675	60	40,500	50	34	56	10	ARHM	$252,720
2025-26	CHAPMA	1380	CHAPMAN AVE	HARBOR BLVD	POMONA AVE	AAC	A	3	672	60	40,320	49	29	58	13	ARHM	$251,597
2025-26	CHAPMA	1390	CHAPMAN AVE	POMONA AVE	LEMON ST	AAC	B	3	686	56	38,416	50	26	60	14	ARHM	$239,716
2025-26	CHAPMA	1410	CHAPMAN AVE	NEWELL PL	BALCOM AVE	AAC	B	3	311	60	18,660	72	31	35	34	AC Overlay	$106,735
2025-26	CHAPMA	1420	CHAPMAN AVE	BALCOM AVE	BERKELEY AVE	AAC	B	3	389	60	23,340	54	34	59	7	ARHM	$145,642
																	$2,264,502
2026-27	BASTAR	1810	BASTANCHURY RD	BREA BLVD	THREEWOODS LN	AC	B	5	686	32	30,246	73	57	0	43	AC Overlay	$179,964
2026-27	BASTAR	1820	BASTANCHURY RD	THREEWOODS LN	PAYNE STEWART DR	AC	B	5	538	32	26,877	64	40	60	0	ARHM	$174,432
2026-27	BASTAR	1830	BASTANCHURY RD	PAYNE STEWART DR	ASHWOOD CIR	AC	B	5	1,085	33	42,993	67	49	51	0	ARHM	$279,025
2026-27	BASTAR	1880	BASTANCHURY RD	HILLTOP CT	MOUNTAIN RIDGE DR	AC	B	5	950	80	76,000	69	79	21	0	AC Overlay	$452,200
2026-27	BASTAR	1910	BASTANCHURY RD	ASSOCIATED RD	DEREK DR	AAC	B	5	1,300	60	78,000	60	64	27	9	ARHM	$506,220
2026-27	BASTAR	1920	BASTANCHURY RD	DEREK DR	HARTFORD AVE	AAC	B	4	1,850	60	111,000	61	73	21	6	AC Overlay	$660,450
2026-27	BASTAR	1930	BASTANCHURY RD	HARTFORD AVE	CAMBRIDGE AVE	AAC	B	4	269	80	21,520	66	78	22	0	AC Overlay	$128,044
2026-27	BASTAR	1940	BASTANCHURY RD	CAMBRIDGE AVE	GILMAN CIR	AAC	B	4	307	80	24,560	64	76	24	0	AC Overlay	$146,132
																	$2,526,466
2027-28	BRADFA	4500	BRADFORD AVE	PALM DR	YORBA LINDA BLVD	AC	B	4	478	36	17,208	52	75	16	9	AC Overlay	$106,518
2027-28	HARBOB	3060	HARBOR BLVD	VALENCIA MESA DR	BREA BLVD	AC	B	7	3,970	80	317,600	60	68	28	4	AC Overlay	$1,965,944
2027-28	HARBOB	3100	HARBOR BLVD	BERKELEY AVE	UNION AVE	AC	B	3	636	56	35,616	51	70	30	0	AC Overlay	$220,463
2027-28	RAYMOA	3690	RAYMOND AVE	ELM ST	KIMBERLY AVE	AC	B	3	375	60	22,500	43	42	44	14	ARHM	$151,875
2027-28	RAYMOA	3730	RAYMOND AVE	ORANGETHORPE AVE	BURTON ST	AC	B	3	1,592	60	95,520	32	50	45	5	ARHM	$644,760
																	$3,089,560
2028-29	STATCB	4050	STATE COLLEGE BLVD	N CITY LIMITS	CHANGE IN PAVEMENT	AC	B	5	545	65	35,425	73	36	64	0	ARHM	$248,684
2028-29	STATCB	4080	STATE COLLEGE BLVD	ROSALIA DR	ROLLING HILLS DR	AC	B	5	500	80	40,000	37	33	50	17	FDR	$468,000
2028-29	STATCB	4320	STATE COLLEGE BLVD	CYPRESS WY	ORANGETHORPE AVE	AC	B	4	545	60	32,700	74	56	39	5	ARHM	$229,554
2028-29	VALEND	370	VALENCIA DR	MEADE AVE	EDWARD AVE	AC	B	7	683	60	40,980	70	64	36	0	ARHM	$287,680
2028-29	VALEND	380	VALENCIA DR	EDWARD AVE	MAGNOLIA AVE	AC	B	7	1,178	60	70,680	60	49	38	13	ARHM	$496,174
2028-29	VALEND	4345	VALENCIA DR	RAYMOND AVE	ACACIA AVE	AC	B	3	1,190	60	71,400	64	83	17	0	ARHM	$501,228
2028-29	VALEND	4350	VALENCIA DR	ACACIA AVE	PVMT CHNGE (1550' E/ ACACIA AVE)	AC	B	4	1,548	60	92,880	59	61	39	0	ARHM	$652,018
																	$2,883,336
2029-30	VALEND	590	VALENCIA DR	EUCLID ST	WOODS AVE	AC	B	2	1,350	60	81,000	56	30	58	12	ARHM	$591,300
2029-30	YORBLB	4450	YORBA LINDA BLVD	ASSOCIATED RD	OXFORD AVE	AC	B	4	550	80	44,000	39	43	57	0	ARHM	$321,200
2029-30	YORBLB	4460	YORBA LINDA BLVD	OXFORD AVE	ORANGE FWY (57)	AC	B	4	957	67	64,119	29	41	58	1	FDR	$780,328
2029-30	YORBLB	4470	YORBA LINDA BLVD	ORANGE FWY (57)	PLACENTIA AVE	AC	B	4	1,845	60	110,700	28	37	58	5	FDR	$1,347,219
																	$3,040,047
2030-31	COMMOA	1030	COMMONWEALTH AVE	MONTAGUE AVE	ANIN AVE	AC	B	3	787	60	47,220	29	37	56	7	FDR	$597,333
2030-31	COMMOA	1040	COMMONWEALTH AVE	ANIN AVE	HARRINGTON DR	AC	B	3	767	60	46,020	29	32	57	11	FDR	$582,153
2030-31	COMMOA	1050	COMMONWEALTH AVE	HARRINGTON DR	ACACIA AVE	AC	B	3	293	60	17,580	27	33	61	6	FDR	$222,387
2030-31	COMMOA	1060	COMMONWEALTH AVE	ACACIA AVE	MOUNTAIN VIEW PL	AC	B	4	808	60	48,480	75	68	28	4	ARHM	$367,963
2030-31	COMMOA	1070	COMMONWEALTH AVE	MOUNTAIN VIEW PL	LADERA VISTA DR	AC	B	4	658	60	39,480	59	34	51	15	ARHM	$299,653
2030-31	COMMOA	1080	COMMONWEALTH AVE	LADERA VISTA DR	LILLIE AVE	AC	B	4	474	60	28,440	31	39	61	0	FDR	$359,766
2030-31	COMMOA	670	COMMONWEALTH AVE	MAGNOLIA AVE	THOMPSON AVE	AAC	B	7	449	60	26,940	70	76	24	0	ARHM	$204,475
2030-31	COMMOA	680	COMMONWEALTH AVE	THOMPSON AVE	PRITCHARD AVE	AC	B	7	396	60	23,760	65	58	42	0	ARHM	$180,338
2030-31	COMMOA	830	COMMONWEALTH AVE	ROOSEVELT AVE	WOODS AVE	AC	B	2	1,002	52	52,104	65	72	28	0	ARHM	$395,469
																	$3,209,538

FY	BranchID	Sec ID	Name	From	To	Type	Rank	Zone	L	W	Area	PCI	PCI Pct Climate	PCI Pct Load	PCI Pct Other	Maint. Type	Total $
			Locals														
2024-25	JEFRSN	14845	JEFFERSON AVE	N END	CHAPMAN AVE	AC	E	2	150	26	3,900	8	0	100	0	FDR	$44,460
2024-25	JEFRSN	14880	JEFFERSON AVE	SOUTHGATE AVE	END	AC	E	2	370	32	11,840	18	4	76	20	FDR	$134,976
2024-25	ADAMS	5050	ADAMS AVENUE	END	CHAPMAN AVE	AC	E	2	140	26	3,640	19	14	86	0	FDR	$41,496
2024-25	ELMAVE	12872	ELM AVE	WOODS AVE	RICHMAN AVE	AC	E	2	1,122	32	35,904	26	6	92	2	ARHM	$204,653
2024-25	FORDAV	13320	FORD AVE	GLENWOOD AVE	DEL MONTE WEST	AC	E	2	260	32	8,320	26	44	56	0	AC Overlay	$46,176
2024-25	HILLAV	14480	HILL AVE	ADAMS AVE	END	AC	E	2	130	32	4,160	26	0	75	25	AC Overlay	$23,088
2024-25	JACARA	14810	JACARANDA PL	END	MALDEN AVE	AC	E	2	3,038	32	97,216	26	29	71	0	AC Overlay	$539,549
2024-25	MAPLWD	16290	MAPLEWOOD AVE	WOODS AVE	WEST AVE	AC	E	2	1,220	32	39,040	27	19	74	7	AC Overlay	$216,672
2024-25	OCNVWD	17330	OCEAN VIEW DR	GRANDVIEW AVE	GRANDVIEW AVE	AC	E	2	1,093	28	30,604	27	11	81	8	ARHM	$174,443
2024-25	ROOSVT	18820	ROOSEVELT AVE	MAPLEWOOD AVE	WEST AVE	AC	E	2	375	32	12,801	27	15	85	0	ARHM	$72,966
2024-25	DELMON	12315	DEL MONTE WEST	EL DORADO DR	FORD AVE	AC	E	2	491	32	15,712	37	63	36	1	Cape Seal	$34,566
2024-25	SOGATE	19653	SOUTHGATE AVE	EUCLID AVE	JEFFERSON AVE	AC	E	2	495	32	15,840	38	23	74	3	AC Overlay	$87,912
2024-25	ADAMS	5070	ADAMS AVENUE	MAPLEWOOD AVE	OAK AVE	AC	E	2	500	32	16,000	41	22	78	0	ARHM	$91,200
2024-25	ADAMS	5080	ADAMS AVENUE	OAK AVE	ELM AVE / S WOOD AVE	AC	E	2	350	32	11,200	43	19	55	26	AC Overlay	$62,160
2024-25	ADAMS	5060	ADAMS AVENUE	CHAPMAN AVE	WILSHIRE AVE	AC	E	2	560	32	17,920	44	40	60	0	AC Overlay	$99,456
2024-25	HILLAV	14510	HILL AVE	HIGHLAND AVE	HARBOR BLVD	AC	E	2	1,280	32	40,960	44	16	84	0	ARHM	$233,472
2024-25	BROOKD	10880	BROOKDALE PL	RICHMAN AVE	HIGHLAND AVE	AC	E	2	1,277	32	40,864	46	29	70	1	AC Overlay	$226,795
2024-25	KNEPP	15080	KNEPP AVE	ROOSEVELT AVE	WOODS AVE	AC	E	2	1,175	32	37,600	46	34	64	2	AC Overlay	$208,680
2024-25	WESTAV	21190	WEST AVE	WOODS AVE	FORD AVE	AC	E	2	2,125	32	68,000	46	18	82	0	ARHM	$387,600
2024-25	JEFRSN	14870	JEFFERSON AVE	MAPLEWOOD AVE	ROSSLYNN AVE	AC	E	2	470	32	15,040	47	16	69	15	AC Overlay	$83,472
2024-25	KNEPP	15090	KNEPP AVE	WOODS AVE	RICHMAN AVE	AC	E	2	1,170	32	37,440	47	25	72	3	AC Overlay	$207,792
2024-25	UNION	20420	UNION AVE	VISTA VERDE DR	HARBOR BL	AC	E	2	1,045	32	33,440	47	17	83	0	ARHM	$190,608
2024-25	SOGATE	19660	SOUTHGATE AVE	WOODS AVE	RICHMAN AVE	AC	E	2	1,165	32	37,280	48	25	75	0	AC Overlay	$206,904
2024-25	WESTAV	21176	WEST AVE	ALLEY W/ ROOSEVELT	ROOSEVELT AVE	AC	E	2	103	32	3,405	48	24	76	0	AC Overlay	$18,898
2024-25	WHTNGA	21245	WHITING AVE	HIGHLAND AVE	HARBOR BL	AC	E	2	1,275	32	40,800	48	45	53	2	AC Overlay	$226,440
2024-25	AMERIG	7090	AMERIGE AVE	ROOSEVELT AVE	DRAKE AVE	AC	E	2	1,610	36	57,960	55	23	77	0	AC Overlay	$321,678
2024-25	ELMAVE	12870	ELM AVE	ADAMS AVE	WASHINGTON AVE	AC	E	2	393	32	12,576	55	21	79	0	AC Overlay	$69,797
2024-25	ROOSVT	18810	ROOSEVELT AVE	WILSHIRE AVE	COMMONWEALTH AVE	AC	E	2	665	32	21,280	57	33	67	0	AC Overlay	$118,104
2024-25	WOODSA	21570	WOODS AVE	CHAPMAN AVE	COMMONWEALTH AVE	AC	E	2	1,436	32	45,952	57	31	69	0	AC Overlay	$255,034
2024-25	FERNDR	13120	FERN DR	EUCLID ST	WOODS AVE	AC	E	2	1,470	32	47,040	59	28	60	12	AC Overlay	$261,072
2024-25	WASGTN	21070	WASHINGTON AVE	WEST AVE	ELM	AC	E	2	460	32	14,720	59	25	75	0	AC Overlay	$81,696
2024-25	LIBRYLN	19490	LIBRARY LN	AMERIGE AVE	COMMONWEALTH AVE	AC	E	2	325	32	10,400	60	54	46	0	Cape Seal	$22,880
2024-25	SIRVST	19500	SIERRA VISTA DR	END	FERN DR	AC	E	2	275	32	8,800	61	27	73	0	AC Overlay	$48,840
2024-25	PORTER	18060	PORTER AVE	ADAMS AVE	WASHINGTON AVE	AC	E	2	360	32	11,520	62	23	77	0	AC Overlay	$63,936
2024-25	MARWOD	16430	MARWOOD AVE	END	WILSHIRE AVE	AC	E	2	510	32	16,320	63	36	63	1	AC Overlay	$90,576
2024-25	ROSSLN	18950	ROSSLYNN AVE	WOODS AVE	RICHMAN AVE	AC	E	2	1,165	32	37,280	64	22	77	1	AC Overlay	$206,904
2024-25	ASHAVE	10140	ASH AVE	WOODS AVE	RICHMAN AVE	AC	E	2	1,196	32	38,272	69	18	82	0	AC Overlay	$212,410
2024-25	MALDEN	16195	MALDEN AVE	CHAPMAN AVE	COMMONWEALTH AVE	AC	E	2	1,260	32	40,320	69	100	0	0	Type II Slurry	$68,544
2024-25	GLNHVN	13580	GLENHAVEN AVE	VALLEY VIEW DR	S END	AC	E	2	625	32	20,000	70	19	67	14	Type II Slurry	$34,000
2024-25	RICHMN	18500	RICHMAN AVE	VALLEY VIEW DR	UNION AVE	AC	E	2	1,335	32	42,720	70	64	36	0	Type II Slurry	$72,624
2024-25	ADAMS	5090	ADAMS AVENUE	KNEPP AVE	PORTER AVE	AC	E	2	850	32	27,200	71	36	64	0	Type II Slurry	$46,240
2024-25	HILLAV	14500	HILL AVE	RICHMAN AVE	HIGHLAND AVE	AC	E	2	1,280	32	40,960	71	21	79	0	Type II Slurry	$69,632
2024-25	WALNTA	20930	WALNUT AVE	RICHMAND AVE	HIGHLAND AVE	AC	E	2	1,300	32	41,600	71	26	74	0	Type II Slurry	$70,720
2024-25	WESTAV	21180	WEST AVE	ADAMS AVE	WASHINGTON AVE	AC	E	2	391	32	12,512	72	37	63	0	Type II Slurry	$21,270
2024-25	KNEPP	15100	KNEPP AVE	RICHMAN AVE	HIGHLAND AVE	AC	E	2	1,280	32	40,960	73	31	69	0	Type II Slurry	$69,632
2024-25	SOGATE	19656	SOUTHGATE AVE	ADAMS AVE	END	AC	E	2	125	32	4,000	73	36	64	0	Type II Slurry	$6,800
2024-25	DRAKE	12550	DRAKE AVE	CHAPMAN AVE	COMMONWEALTH AVE	AC	E	2	1,228	32	39,296	74	28	72	0	Type II Slurry	$66,803
2024-25	BAKER	10465	BAKER AVE	RICHMAN AVE	HIGHLAND AVE	AC	E	2	1,300	32	41,600	76	22	78	0	Type II Slurry	$70,720
2024-25	JEFRSN	14860	JEFFERSON AVE	END	COMMONWEALTH AVE	AC	E	2	170	32	5,440	76	62	38	0	Type II Slurry	$9,248
2024-25	HOUSTN	14725	HOUSTON AVE	W END	HARBOR BL	AC	E	2	515	32	16,480	77	64	29	7	Type II Slurry	$28,016
2024-25	SOGATE	19670	SOUTHGATE AVE	RICHMAN AVE	HIGHLAND AVE	AC	E	2	1,280	32	40,960	77	27	73	0	Type II Slurry	$69,632
2024-25	VALEND	20470	VALENCIA DR	HIGHLAND AVE	HARBOR BLVD	AC	E	2	1,260	32	40,320	77	71	29	0	Type II Slurry	$68,544
2024-25	WLMSON	21335	WILLIAMSON AVE	CHESTNUT PL	RICHMAN AVE	AC	E	2	542	35	18,970	78	49	51	0	Type II Slurry	$32,249
2024-25	WOODSA	21586	WOODS AVE	ROSSLYNN AVE	ORANGETHROPE	AC	E	2	1,292	32	41,344	78	34	66	0	Type II Slurry	$70,285
																	$6,492,319
2025-26	SYCMRE	20020	SYCAMORE AVE	MELODY LN	END	AC	E	5	320	32	10,240	13	5	95	0	FDR	$121,446
2025-26	VISDMR	20850	VISTA DEL MAR	END	ACACIA AVE	AC	E	5	682	32	24,324	13	9	76	15	FDR	$288,483
2025-26	SNTIGO	19360	SANTIAGO RD	BEECHWOOD AVE	S END	AC	E	5	350	32	11,200	15	17	62	21	FDR	$132,832
2025-26	SORNTO	19620	SORRENTO PL	SKYLINE DR	END	AC	E	5	250	32	8,000	16	9	89	2	FDR	$94,880
2025-26	BEECHW	10720	BEECHWOOD AVE	BREA BL	SANTIAGO RD	AC	E	5	200	32	6,400	17	37	63	0	FDR	$75,904
2025-26	DRFTWD	12560	DRIFTWOOD	PANORAMA RD	END	AC	E	5	290	32	9,280	17	16	79	5	FDR	$110,061
2025-26	LAUTRC	15640	LAUTREC DR	END	VALWOOD DR	AC	E	5	270	32	8,640	22	17	82	1	ARHM	$51,235

FY	BranchID	Sec ID	Name	From	To	Type	Rank	Zone	L	W	Area	PCI	PCI Pct Climate	PCI Pct Load	PCI Pct Other	Maint. Type	Total $
2025-26	MRMARP	16810	MIRAMAR PL	KROEGER AVE	END	AC	E	5	200	26	5,200	22	24	76	0	ARHM	$30,836
2025-26	PALISD	17620	PALISADES DR	PANORAMA RD	SMOKEWOOD AVE	AC	E	5	1,285	32	41,120	23	14	82	4	ARHM	$243,842
2025-26	KROEGR	15120	KROEGER AVE	EDGECLIFF DR	MIRAMAR PL	AC	E	5	850	32	27,200	24	19	79	2	ARHM	$161,296
2025-26	OVRLKR	17550	OVERLOOK RD	N END	PANORAMA RD	AC	E	5	215	32	6,880	24	42	58	0	AC Overlay	$39,698
2025-26	HOLYDL	14590	HOLLYDALE DR	MIRARMAR DR	MELODY LN	AC	E	5	1,090	32	34,880	26	24	55	21	AC Overlay	$201,258
2025-26	MIMOSA	16750	MIMOSA PL	MERLIN AVE	END	AC	E	5	420	32	13,440	26	14	74	12	AC Overlay	$77,549
2025-26	HICKRY	14310	HICKORY PL	HEATHER DR	END	AC	E	5	160	32	5,120	39	20	78	2	ARHM	$30,362
2025-26	VIRGNA	20840	VIRGINIA RD	VICTORIA DR	CONCORD AVE	AC	E	5	760	32	24,320	39	36	64	0	AC Overlay	$140,326
2025-26	HICKRY	14320	HICKORY PL	ROSALIA DR	END	AC	E	5	305	32	9,760	40	21	75	4	ARHM	$57,877
2025-26	LVEOAK	15890	LIVE OAK AVE	LARK ELLEN DR	ROLLING HILLS DR	AC	E	5	1,275	32	40,800	40	30	67	3	AC Overlay	$235,416
2025-26	EVRGRN	13040	EVERGREEN AVE	MAPLE AVE	LIVE OAK AVE	AC	E	5	930	32	29,760	41	10	68	22	AC Overlay	$171,715
2025-26	KNSGTN	14990	KENSINGTON DR	HOLLYDALE DR	MELODY LN	AC	E	5	720	32	23,040	41	13	57	30	AC Overlay	$132,941
2025-26	LIMEAV	15760	LIME AVE	EVERGREEN AVE	ROSALIA DR	AC	E	5	565	32	18,080	41	23	77	0	AC Overlay	$104,322
2025-26	DANAPL	12210	DANA PL	NW END	LINDENDALE AVE	AC	E	5	1,070	32	34,240	42	37	60	3	AC Overlay	$197,565
2025-26	MELODY	16570	MELODY LN	KENSINGTON DR	ACACIA AVE	AC	E	5	1,520	32	48,640	42	26	74	0	AC Overlay	$280,653
2025-26	KROEGR	15125	KROEGER AVE	MIRAMAR PL	MELODY LN	AC	E	5	892	32	28,544	43	44	44	12	AC Overlay	$164,699
2025-26	LNGVWD	16010	LONGVIEW DR	BREA BLVD	SKYLINE DR	AC	E	5	1,915	36	68,940	43	21	56	23	AC Overlay	$397,784
2025-26	ALDER	6090	ALDER PL	END	ROSALIA DR	AC	E	5	150	32	4,800	44	45	55	0	AC Overlay	$27,696
2025-26	DANAPL	12240	DANA PL	END	MOUNTAIN VIEW PL	AC	E	5	520	32	16,640	44	26	72	2	AC Overlay	$96,013
2025-26	HEATHE	14200	HEATHER DR	N END	LARK ELLEN DR	AC	E	5	215	32	8,880	44	25	65	10	AC Overlay	$51,238
2025-26	ACACIA	5010	ACACIA AVE	VISTA DEL MAR DR	RIDGEMONT CT	AC	E	5	326	32	10,432	45	29	70	1	AC Overlay	$60,193
2025-26	BEECHW	10710	BEECHWOOD AVE	MERLIN AVE	END	AC	E	5	370	32	11,840	45	41	59	0	AC Overlay	$68,317
2025-26	LADRVS	15260	LADERA VISTA DR	MELODY LN	END	AC	E	5	325	32	10,400	45	23	77	0	AC Overlay	$60,008
2025-26	SYCMRE	20005	SYCAMORE AVE	HALE AVE	FULLERTON CREEK DR	AC	E	5	135	32	4,320	45	43	33	24	AC Overlay	$24,926
2025-26	LVEOAK	15985	LIVE OAK AVE	ROLLING HILLS DR	END	AC	E	5	690	32	22,080	46	16	84	0	ARHM	$130,934
2025-26	MIMOSA	16760	MIMOSA PL	LIVE OAK AVE	END	AC	E	5	130	32	4,160	46	30	68	2	AC Overlay	$24,003
2025-26	NORMNP	17150	NORMAN PL	END	MELODY LN	AC	E	5	260	32	8,320	59	25	67	8	AC Overlay	$48,006
2025-26	DANAPL	12220	DANA PL	LINDENDALE AVE	E END	AC	E	5	430	32	13,760	60	41	59	0	AC Overlay	$79,395
2025-26	RANCH	18310	RANCH RD	CONCORD AVE	STATE COLLEGE BLVD	AC	E	5	145	32	4,640	60	51	49	0	AC Overlay	$26,773
2025-26	MAURNE	16440	MAURINE PL	LINDENDALE AVE	END	AC	E	5	220	32	7,040	62	71	29	0	Type II Slurry	$12,461
2025-26	STANFD	19740	STANFORD AVE	VIRGINIA RD	DOROTHY LN	AC	E	5	855	32	27,360	62	42	58	0	AC Overlay	$157,867
2025-26	ALTOLN	7040	ALTO LN	MOUNTAIN VIEW PL	HALE AVE	AC	E	5	375	32	12,000	63	44	44	12	AC Overlay	$69,240
2025-26	MELODY	16565	MELODY LN	NORMAN PL	HOLLYDALE DR	AC	E	5	294	32	15,680	64	32	65	3	AC Overlay	$90,474
2025-26	MNTVWP	16945	MOUNTAIN VIEW PL	HALE AVE	FULLERTON CREEK DR	AC	E	5	2,330	32	74,560	64	60	37	3	Type II Slurry	$131,971
2025-26	LNDNDL	15850	LINDENDALE AVE	END	ALTO LN	AC	E	5	1,351	32	35,040	65	32	60	8	AC Overlay	$202,181
2025-26	MARION	16375	MARION BLVD	MELVILLE DR	BREA	AC	E	5	1,947	36	70,092	65	32	55	13	AC Overlay	$404,431
2025-26	MEADOW	16530	MEADOW LN	END	SYCAMORE AVE	AC	E	5	405	32	12,960	65	32	68	0	AC Overlay	$74,779
2025-26	OLDRVR	17360	OLD RIVER RD	SYCAMORE AVE	VICTORIA DR	AC	E	5	1,255	32	40,160	66	58	41	1	Type II Slurry	$71,083
2025-26	ROLLHL	18745	ROLLING HILLS DR	MAPLE AVE	MERLIN AVE	AC	E	5	2,180	60	130,800	66	91	9	0	Type II Slurry	$231,516
2025-26	VIRGNA	20820	VIRGINIA RD	END	STANFORD AVE	AC	E	5	255	32	8,160	66	43	57	0	AC Overlay	$47,083
2025-26	MAPLE	16275	MAPLE AVE	ROLLING HILLS DR	END	AC	E	5	980	32	31,360	67	74	25	1	Type II Slurry	$55,507
2025-26	ROLLHL	18750	ROLLING HILLS DR	MERLIN AVE	ST COLLEGE BL	AC	E	5	925	60	55,500	68	74	19	7	Type II Slurry	$98,235
2025-26	SKYLND	19580	SKYLINE DR	MIRAMAR DR	SORRENTO PL	AC	E	5	890	26	23,140	68	26	74	0	Type II Slurry	$40,958
2025-26	DORTHL	12515	DOROTHY LN	FERNDALE AVE	ACACIA AVE	AC	E	5	951	36	31,680	71	93	0	7	Type II Slurry	$56,074
2025-26	EVRGRN	13030	EVERGREEN AVE	LAUREL AVE	LARK ELLEN DR	AC	E	5	1,110	32	35,520	73	43	42	15	Type II Slurry	$62,870
2025-26	LRKELN	15430	LARK ELLEN DR	EVERGREEN AVE	STATE COLLEGE BLVD	AC	E	5	1,430	32	45,760	73	62	26	12	Type II Slurry	$80,995
2025-26	HRMNYL	14040	HARMONY LN	END	LINCOLN AVE	AC	E	5	1,235	32	39,520	74	42	58	0	Type II Slurry	$69,950
2025-26	LADRVS	15240	LADERA VISTA DR	ACACIA AVE	LADERA VISTA PL	AC	E	5	2,640	32	84,480	74	25	74	1	Type II Slurry	$149,530
2025-26	SKYLND	19545	SKYLINE DR	LUANNE AVE	LONGVIEW DR	AC	E	5	990	32	31,680	74	57	43	0	Type II Slurry	$56,074
2025-26	SYCMRE	20010	SYCAMORE AVE	OLD RIVER RD	OLD CREEK LN	AC	E	5	735	32	23,520	74	35	31	34	Type II Slurry	$41,630
2025-26	LADRVS	15250	LADERA VISTA DR	LADERA VISTA PL	PIONEER AVE	AC	E	5	800	26	20,800	75	29	71	0	Type II Slurry	$36,816
2025-26	HEMLCK	14220	HEMLOCK PL	EL MIRADOR DR	ROLLING HILLS DR	AC	E	5	650	32	20,800	76	98	0	2	Type II Slurry	$36,816
2025-26	OLDRVR	17355	OLD RIVER RD	CONCORD AVE	SYCAMORE AVE	AC	E	5	332	32	10,624	76	57	15	28	Type II Slurry	$18,804
2025-26	LRKELN	15425	LARK ELLEN DR	PONDEROSA AVE	EVERGREEN AVE	AC	E	5	1,006	32	32,192	77	48	9	43	Type II Slurry	$56,980
2025-26	LINCOL	15780	LINCOLN AVE	END	MELODY LN	AC	E	5	553	28	15,484	77	34	47	19	Type II Slurry	$27,407
2025-26	LNGVWD	16030	LONGVIEW DR	HARMONY LN	DOROTHY LN	AC	E	5	355	36	12,780	78	100	0	0	Type II Slurry	$22,621
2025-26	KNSGTN	14995	KENSINGTON DR	MELODY LN	END	AC	E	5	670	32	21,440	79	56	0	44	Type II Slurry	$37,949
2025-26	SPRUCE	19730	SPRUCE PL	END	BEECHWOOD AVE	AC	E	5	390	32	12,480	79	35	0	65	Type II Slurry	$22,090
2025-26	BIRCH	10800	BIRCH PL	EL MIRADOR DR	END	AC	E	5	256	32	10,692	80	100	0	0	Type II Slurry	$18,925
2025-26	LIMEAV	15770	LIME AVE	END	SANDALWOOD AVE	AC	E	5	615	32	19,680	80	100	0	0	Type II Slurry	$34,834
2025-26	MELODY	16560	MELODY LN	LINCOLN AVE	STANFORD AVE	AC	E	5	790	32	25,280	80	100	0	0	Type II Slurry	$44,746
2025-26	ROLLHL	18740	ROLLING HILLS DR	SEQUOIA AVE	MAPLE AVE	AC	E	5	848	60	50,880	80	80	20	0	Type II Slurry	$90,058
2025-26	HRMNYL	14050	HARMONY LN	LINCOLN AVE	STANFORD AVE	AC	E	5	830	32	26,560	81	100	0	0	Type II Slurry	$47,011

FY	BranchID	Sec ID	Name	From	To	Type	Rank	Zone	L	W	Area	PCI	PCI Pct Climate	PCI Pct Load	PCI Pct Other	Maint. Type	Total $
2025-26	MELODY	16562	MELODY LN	STANFORD AVE	RAYMOND AVE	AC	E	5	270	32	8,640	81	100	0	0	Type II Slurry	$15,293
																	$6,955,736
2026-27	BERKLC	10760	BERKELEY CIR	END	WALNUT AVE	AC	E	3	146	32	4,672	9	15	37	48	FDR	$57,606
2026-27	GLNWOD	13665	GLENWOOD AVE	RIEDEL AVE	OAKDALE AVE	AC	E	3	260	32	8,320	9	3	97	0	FDR	$102,586
2026-27	OAKDLE	17300	OAKDALE AVE	DOROTHY LN	RIVERSIDE DR	AC	E	3	1,145	32	36,640	9	13	87	0	FDR	$451,771
2026-27	PRNCTN	18120	PRINCETON AVE	SANTA FE AVE	WALNUT AVE	AC	E	3	270	32	8,640	9	11	89	0	FDR	$106,531
2026-27	SALLY	19060	SALLY PL	VALENCIA DR	END	AC	E	3	615	38	23,370	9	25	75	0	FDR	$288,152
2026-27	RIVRSD	18610	RIVERSIDE DR	DOROTHY LN	LINDENDALE AVE	AC	E	3	630	36	22,680	10	0	97	3	FDR	$279,644
2026-27	HOLYDL	14605	HOLLYDALE DR	DOROTHY LN	GLENWOOD AVE	AC	E	3	700	32	22,400	11	5	91	4	FDR	$276,192
2026-27	SNTFEA	19240	SANTA FE AVE	PRINCETON AVE	YALE AVE	AC	E	3	280	32	8,960	12	18	82	0	FDR	$110,477
2026-27	FERNDR	13160	FERN DR	RAYMOND AVE	NORMAN PL	AC	E	3	470	32	15,040	13	29	64	7	FDR	$185,443
2026-27	HARGTN	14080	HARRINGTON DR	VICTORIA DR	CENTRAL AVE	AC	E	3	810	32	25,920	15	11	89	0	FDR	$319,594
2026-27	NORMNP	17160	NORMAN PL	FERN DR	GLENWOOD AVE	AC	E	3	370	32	11,840	16	11	85	4	FDR	$145,987
2026-27	AMERIG	8030	AMERIGE AVE	LEMON ST	BALCOM AVE	AC	E	3	1,250	36	45,000	17	53	39	8	FDR	$554,850
2026-27	BROOKD	10920	BROOKDALE PL	HARRINGTON DR	END	AC	E	3	519	27	14,013	22	8	90	2	FDR	$172,780
2026-27	NEWLLP	17070	NEWELL PL	CHAPMAN AVE	WILSHIRE AVE	AC	E	3	525	26	13,650	22	41	54	5	FDR	$168,305
2026-27	SNTFEA	19250	SANTA FE AVE	END	RAYMOND AVE	AC	E	3	530	26	15,030	23	5	86	9	ARHM	$92,735
2026-27	SUDENE	19816	SUDENE AVE	END	RAYMOND AVE	AC	E	3	505	26	13,130	23	6	90	4	ARHM	$81,012
2026-27	BALCOM	10486	BALCOM AVE	WILSHIRE AVE	COMMONWEALTH AVE	AC	E	3	688	32	22,016	24	33	67	0	ARHM	$135,839
2026-27	BERKEA	10750	BERKELEY AVE	CHAPMAN AVE	COMMONWEALTH AVE	AC	E	3	1,260	32	40,320	36	37	63	0	AC Overlay	$241,920
2026-27	PRNCTN	18116	PRINCETON AVE	CHAPMAN AVE	COMMONWEALTH AVE	AC	E	3	1,253	32	40,096	36	77	22	1	Cape Seal	$95,428
2026-27	CORNEL	11950	CORNELL AVE	CHAPMAN AVE	COMMONWEALTH AVE	AC	E	3	1,245	32	39,840	37	93	0	7	Cape Seal	$94,819
2026-27	NORMNP	17170	NORMAN PL	END	NUTWOOD AVE	AC	E	3	105	32	4,610	38	45	55	0	AC Overlay	$27,660
2026-27	PRNCTN	18110	PRINCETON AVE	FERN DR	GLENWOOD AVE	AC	E	3	360	32	11,520	38	36	51	13	AC Overlay	$69,120
2026-27	WHTNGA	21260	WHITING AVE	STANFORD AVE	RAYMOND AVE	AC	E	3	450	28	12,600	42	67	27	6	Cape Seal	$29,988
2026-27	YALEAV	21635	YALE AVE	COMMONWEALTH	WALNUT AVE	AC	E	3	685	32	21,920	43	46	54	0	AC Overlay	$131,520
2026-27	MANHTN	16240	MANHATTAN AVE	ORANGETHORPE AVE	BURTON ST	AC	E	3	1,840	32	58,880	45	61	31	8	Cape Seal	$140,134
2026-27	ELLISP	12820	ELLIS PL	HARBOR BLVD	POMONA AVE	AC	E	3	600	28	16,800	46	48	18	34	AC Overlay	$100,800
2026-27	FERNDR	13150	FERN DR	HORNET WAY	PRINCETON AVE	AC	E	3	670	32	21,440	46	40	55	5	AC Overlay	$128,640
2026-27	HALLAV	14000	HALL AVE	S END	ASH AVE	AC	E	3	180	32	5,760	46	9	91	0	ARHM	$35,539
2026-27	DORTHD	12490	DOROTHY DR	END	HORNET WAY	AC	E	3	1,095	32	35,040	49	45	36	19	AC Overlay	$210,240
2026-27	SHEPRD	19466	SHEPPARD DR	CANNON LN	DOROTHY LN	AC	E	3	510	32	16,320	49	40	58	2	AC Overlay	$97,920
2026-27	HLCRTD	14520	HILLCREST DR	LEMON ST	END	AC	E	3	1,075	32	34,400	51	48	16	36	AC Overlay	$206,400
2026-27	AMERIG	8020	AMERIGE AVE	HARBOR BLVD	POMONA AVE	AC	E	3	600	36	21,600	58	38	62	0	AC Overlay	$129,600
2026-27	ELMAVE	12940	ELM AVE	END	RAYMOND AVE	AC	E	3	1,180	32	37,760	60	100	0	0	Cape Seal	$89,869
2026-27	RAYMOA	18410	RAYMOND AVE	RIVERSIDE DR	CHAPMAN AVE	AC	E	3	895	30	30,760	60	32	67	1	AC Overlay	$184,560
2026-27	NUTWOA	17200	NUTWOOD AVE	RAYMOND AVE	RIEDEL AVE	AC	E	3	1,070	32	34,240	61	48	48	4	AC Overlay	$205,440
2026-27	ASHAVE	10190	ASH AVE	RAYMOND AVE	END	AC	E	3	642	32	20,544	62	69	24	7	Cape Seal	$48,895
2026-27	SNTFEA	19230	SANTA FE AVE	HARBOR BLVD	LEMON ST	AC	E	3	1,280	32	40,960	62	19	81	0	ARHM	$252,723
2026-27	RAYMOA	18400	RAYMOND AVE	MELODY LN	GLENWOOD AVE	AC	E	3	1,326	36	45,230	63	27	72	1	AC Overlay	$271,380
2026-27	LINCOL	15805	LINCOLN AVE	BROOKDALE PL	YALE AVE	AC	E	3	820	32	26,240	64	16	64	20	AC Overlay	$157,440
2026-27	RAYMOA	18405	RAYMOND AVE	GLENWOOD AVE	RIVERSIDE DR	AC	E	3	999	32	31,968	66	32	66	2	AC Overlay	$191,808
2026-27	SUDENE	19820	SUDENE AVE	RAYMOND AVE	JANET PL	AC	E	3	1,025	32	32,800	68	26	74	0	Type II Slurry	$60,352
2026-27	BALCOM	10480	BALCOM AVE	CHAPMAN AVE	WILSHIRE AVE	AC	E	3	522	32	16,704	69	66	34	0	Type II Slurry	$30,735
2026-27	SUDENE	19830	SUDENE AVE	JANET PL	HARRINGTON DR	AC	E	3	1,290	32	41,280	70	32	56	12	Type II Slurry	$75,955
2026-27	HORNET	14630	HORNET WAY	DOROTHY LN	BERKELEY AVE	AC	E	3	520	32	16,640	72	100	0	0	Type II Slurry	$30,618
2026-27	WALNTA	20960	WALNUT AVE	LEMON ST BRIDGE	END	AC	E	3	530	45	23,850	72	21	79	0	Type II Slurry	$43,884
2026-27	GROVE	13830	GROVE PL	HART PL	END	AC	E	3	225	32	7,200	73	64	36	0	Type II Slurry	$13,248
2026-27	HLCRTL	14530	HILLCREST LN	END	HILLCREST DR	AC	E	3	310	20	6,200	73	24	0	76	Type II Slurry	$11,408
2026-27	PRNCTN	18112	PRINCETON AVE	GLENWOOD AVE	PRINCETON CIR	AC	E	3	230	32	7,360	75	67	33	0	Type II Slurry	$13,542
2026-27	NORMNA	17140	NORMAN AVE	SUDENE AVE	END	AC	E	3	350	27	9,450	77	47	53	0	Type II Slurry	$17,388
2026-27	POMONA	17990	POMONA AVE	TRUSLOW AVE	END	AC	E	3	1,497	32	47,904	77	59	41	0	Type II Slurry	$88,143
2026-27	ELMAVE	12900	ELM AVE	END	POMONA AVE	AC	E	3	470	32	15,040	78	37	63	0	Type II Slurry	$27,674
2026-27	WALNTW	21020	WALNUT WAY	WALNUT AVE	LEMON ST	AC	E	3	434	32	13,888	78	41	31	28	Type II Slurry	$25,554
2026-27	WILSHR	21405	WILSHIRE AVE	LAWRENCE AVE	BALCOM AVE	AC	E	3	663	36	23,868	78	29	71	0	Type II Slurry	$43,917
2026-27	MONTGE	16865	MONTAGUE AVE	COMMONWEALTH AVE	END	AC	E	3	680	27	18,360	82	76	24	0	Type II Slurry	$33,782
																	$7,187,549
2027-28	CATLIN	11550	CATALINA RD	CORONADO DR	E END	AC	E	6	310	32	9,920	11	8	92	0	FDR	$127,174
2027-28	LSRDDR	15620	LAS RIENDAS DR	END	PECAN ST	AC	E	6	110	32	3,520	12	17	72	11	FDR	$45,126
2027-28	SNTMON	19310	SANTA MONICA AVE	HERMOSA DR	SANTA MARIA AVE	AC	E	6	625	32	20,000	12	16	84	0	FDR	$256,400
2027-28	FIRETHN	13220	FIRETHORNE AVE	BOXWOOD AVE	OAKWOOD AVE	AC	E	6	900	32	28,800	13	15	84	1	FDR	$369,216
2027-28	JUANIT	14950	JUANITA PL	CLARION DR	END	AC	E	6	710	32	22,720	13	5	71	24	FDR	$291,270
2027-28	LASNDA	15200	LA SENDA DR	LA TRAVESIA DR	EUCLID ST	AC	E	6	1,140	32	36,480	13	16	76	8	FDR	$467,674

FY	BranchID	Sec ID	Name	From	To	Type	Rank	Zone	L	W	Area	PCI	PCI Pct Climate	PCI Pct Load	PCI Pct Other	Maint. Type	Total $
2027-28	LATRVA	15230	LA TRAVESIA DR	END	LAKEVIEW WAY	AC	E	6	1,025	32	32,800	14	31	64	5	FDR	$420,496
2027-28	ROLLHL	18720	ROLLING HILLS DR	END	BREA BLVD	AC	E	6	1,995	60	119,700	32	48	43	9	AC Overlay	$746,928
2027-28	LOVELL	16070	LOVELL PL	W END	TWILIGHT DR	AC	E	6	145	32	4,640	33	36	37	27	AC Overlay	$28,954
2027-28	VERONA	20680	VERONA DR	PASEO DORADO	DOMINGO RD	AC	E	6	285	32	9,120	33	18	60	22	AC Overlay	$56,909
2027-28	HERMSD	14260	HERMOSA DR	HIDEAWAY LN	TWILIGHT DR	AC	E	6	1,825	32	58,400	34	27	73	0	AC Overlay	$364,416
2027-28	MILGRO	16710	MILAGRO WAY	END	LA TRAVESIA DR	AC	E	6	195	32	6,240	35	34	61	5	AC Overlay	$38,938
2027-28	MODRNO	16850	MODERNO PL	LAKEVIEW DR	END	AC	E	6	530	32	16,960	36	47	46	7	AC Overlay	$105,830
2027-28	HERMSD	14250	HERMOSA DR	HARBOR BL	HIDEAWAY LN	AC	E	6	880	32	28,160	37	27	73	0	AC Overlay	$175,718
2027-28	HERMSD	14280	HERMOSA DR	MADONNA DR	PUENTE ST/ BRIARWOOD DR	AC	E	6	1,160	32	37,120	37	26	73	1	AC Overlay	$231,629
2027-28	LARIAT	15410	LARIAT PL	END	LAS RIENDAS DR	AC	E	6	200	32	6,400	37	36	63	1	AC Overlay	$39,936
2027-28	LOVELL	16080	LOVELL PL	TWILIGHT DR	E END	AC	E	6	505	32	16,160	37	56	40	4	AC Overlay	$100,838
2027-28	LSPLMS	15550	LAS PALMAS DR	TWILIGHT DR	PUENTE ST	AC	E	6	2,105	32	67,360	38	25	75	0	ARHM	$431,778
2027-28	PASEOP	17760	PASEO PL	MADONNA DR	END	AC	E	6	395	32	12,640	38	27	73	0	AC Overlay	$78,874
2027-28	PUENTE	18260	PUENTE ST	ROLLING HILLS DR	BASTANCHURY RD	AC	E	6	1,245	37	46,065	38	31	64	5	AC Overlay	$287,446
2027-28	LSPLMS	15520	LAS PALMAS DR	RIDEOUT WAY	LAKEVIEW DR	AC	E	6	2,240	25	56,000	39	27	62	11	AC Overlay	$349,440
2027-28	PALOMA	17670	PALOMA PL	END	LAGUNA RD	AC	E	6	540	32	17,280	39	25	56	19	AC Overlay	$107,827
2027-28	SANMAR	19140	SAN MARCOS PL	END	CIENAGA DR	AC	E	6	175	32	5,600	39	30	70	0	AC Overlay	$34,944
2027-28	LAGUNA	15290	LAGUNA RD	EUCLID ST	TERRAZA PL	AC	E	6	1,415	32	45,280	40	29	64	7	AC Overlay	$282,547
2027-28	SANMIG	19160	SAN MIGUEL DR	LAS RIENDAS DR	END	AC	E	6	445	32	14,240	40	42	49	9	AC Overlay	$88,858
2027-28	TERAZA	20120	TERRAZA PL	LAKESIDE DR	DOMINGO RD	AC	E	6	1,105	32	35,360	40	14	53	33	AC Overlay	$220,646
2027-28	VERONA	20670	VERONA DR	RANCHO CIR	PASEO DORADO	AC	E	6	2,205	32	70,560	40	38	51	11	AC Overlay	$440,294
2027-28	SANMIG	19150	SAN MIGUEL DR	END	CIENAGA DR	AC	E	6	245	32	7,840	41	30	66	4	AC Overlay	$48,922
2027-28	LSRDDR	15580	LAS RIENDAS DR	W END	TWILIGHT DR	AC	E	6	1,420	32	45,440	43	32	65	3	AC Overlay	$283,546
2027-28	SANPAB	19170	SAN PABLO DR	LAS RIENDAS DR	END	AC	E	6	400	32	12,800	46	29	70	1	AC Overlay	$79,872
2027-28	TERMNO	20110	TERMINO PL	XIMENO DR	CIENAGA DR	AC	E	6	260	32	8,320	67	66	34	0	AC Overlay	$51,917
2027-28	EGERER	12650	EGERER PL	LAS PALMAS DR	HERMOSA DR	AC	E	6	895	32	17,920	69	47	53	0	Type II Slurry	$34,227
2027-28	ARAGON	9040	ARAGON PL	END	CIENAGA DR	AC	E	6	305	32	9,760	70	27	73	0	Type II Slurry	$18,642
2027-28	HIDEWY	14330	HIDEAWAY LN	END	HERMOSA DR	AC	E	6	320	27	8,640	71	44	41	15	Type II Slurry	$16,502
2027-28	SUNYWD	19950	SUNNY WOOD DR	END	EL ADOBE PL	AC	E	6	850	32	27,200	71	27	73	0	Type II Slurry	$51,952
2027-28	TUNALS	20360	TUNALES DR	LAS RIENDAS DR	LAS PALMAS DR	AC	E	6	845	32	27,040	73	30	67	3	Type II Slurry	$51,646
2027-28	HERMSD	14235	HERMOSA DR	LAS PALMAS DR	LAKEVIEW DR	AC	E	6	1,110	24	26,640	76	65	29	6	Type II Slurry	$50,882
2027-28	PALMST	17665	PALM ST	IMPERIAL HWY	XIMENO DR	AC	E	6	245	36	8,820	76	17	83	0	Type II Slurry	$16,846
2027-28	TWILGT	20380	TWILIGHT DR	LAS RIENDAS DR	SUNNY HILLS RD	AC	E	6	580	32	18,560	78	55	40	5	Type II Slurry	$35,450
2027-28	BARCEL	10550	BARCELONA CIR	CORONADO DR	END	AC	E	6	334	26	8,684	79	100	0	0	Type II Slurry	$16,586
2027-28	ARROUE	10020	ARROUES DR	LANTANA AVE	E END	AC	E	6	153	32	4,896	80	57	43	0	Type II Slurry	$9,351
2027-28	CAPIST	11430	CAPISTRANO CIR	CORONADO DR	END	AAC	E	6	336	32	10,752	80	100	0	0	Type II Slurry	$20,536
2027-28	PASEOP	17750	PASEO PL	TETON DR	END	AC	E	6	170	32	5,440	80	100	0	0	Type II Slurry	$10,390
2027-28	PUENTE	18230	PUENTE ST	IMPERIAL HWY	EADINGTON DR	AC	E	6	1,330	36	47,880	80	87	11	2	Type II Slurry	$91,451
2027-28	ALVRDO	7060	ALVARADO CIR	CORONADO DR	END	AC	E	6	380	26	9,880	81	100	0	0	Type II Slurry	$18,871
2027-28	SANANT	19070	SAN ANTONIO AVE	LANTANA AVE	BREA BLVD	AC	E	6	1,175	32	37,600	82	100	0	0	Type II Slurry	$71,816
																	$7,169,512
2028-29	AMHERS	8060	AMHERST AVE	DEERPARK DR	HARTFORD AVE	AC	E	4	832	32	26,624	10	7	88	5	FDR	$355,164
2028-29	CENTRA	11620	CENTRAL AVE	HALE AVE	END	AC	E	4	635	32	20,320	12	3	97	0	FDR	$271,069
2028-29	IVYPL	14760	IVY PL	WINCHESTER ST	MYSTIC AVE	AC	E	4	270	32	8,640	13	12	62	26	FDR	$115,258
2028-29	MYSTIC	17000	MYSTIC AVE	DEERPARK DR	END	AC	E	4	575	32	18,400	13	9	82	9	FDR	$245,456
2028-29	SYCMRE	20030	SYCAMORE AVE	NUTWOOD AVE	BROOKDALE PL	AC	E	4	350	32	11,200	15	16	84	0	FDR	$149,408
2028-29	SHERWD	19480	SHERWOOD AVE	DEERPARK DR	EASTERN CITY LIMIT	AC	E	4	930	32	29,760	16	17	81	2	FDR	$396,998
2028-29	MISSON	16840	MISSION DR	BALFOUR AVE	COMMONWEALTH AVE	AC	E	4	235	32	7,520	17	14	82	4	FDR	$100,317
2028-29	SHEFLD	19450	SHEFFIELD PL	DEERPARK DR	END	AC	E	4	545	32	9,440	19	11	89	0	FDR	$125,930
2028-29	WINCTR	21470	WINCHESTER ST	IVY PL	HARTFORD ST	AC	E	4	540	32	17,280	19	18	82	0	FDR	$230,515
2028-29	BROOKD	10930	BROOKDALE PL	SYCAMORE AVE	CONCORD AVE	AC	E	4	504	26	13,104	20	12	88	0	FDR	$174,807
2028-29	CAMEO	11190	CAMEO LN	QUARTZ LN	MADISON AVE	AC	E	4	798	37	29,526	20	48	47	5	FDR	$393,877
2028-29	WILSON	21460	WILSON AVE	NUTWOOD AVE	CENTRAL AVE	AC	E	4	920	32	29,440	20	14	86	0	FDR	$392,730
2028-29	NUTWOA	17220	NUTWOOD AVE	HALE AVE	STATE COLLEGE BLVD	AC	E	4	1,542	32	49,344	23	29	71	0	ARHM	$329,124
2028-29	THORN	20210	THORN PL	END	DEVONSHIRE AVE	AC	E	4	260	32	8,320	23	38	60	2	AC Overlay	$53,997
2028-29	ACACIA	5040	ACACIA AVE	VICTORIA DR	CHAPMAN AVE	AC	E	4	1,965	36	70,740	25	34	57	9	AC Overlay	$459,103
2028-29	DEVNSH	12390	DEVONSHIRE AVE	DEERPARK DR	HARTFORD AVE	AC	E	4	850	32	27,200	26	37	58	5	AC Overlay	$176,528
2028-29	LADRVS	15270	LADERA VISTA DR	END	CHAPMAN AVE	AC	E	4	1,440	32	46,080	26	23	77	0	AC Overlay	$299,059
2028-29	IVYPL	14770	IVY PL	END	DEVONHIRE AVE	AC	E	4	180	32	5,760	31	43	52	5	AC Overlay	$37,382
2028-29	CONCOR	11900	CONCORD AVE	END	SYCAMORE AVE	AC	E	4	1,170	32	37,440	32	37	62	1	AC Overlay	$242,986
2028-29	NUTWOA	17215	NUTWOOD AVE	ACACIA AVE	HALE AVE	AC	E	4	1,085	32	34,720	32	42	58	0	AC Overlay	$225,333
2028-29	HARTFD	14150	HARTFORD AVE	END	BASTANCHURY RD	AC	E	4	1,635	32	52,320	38	27	64	9	AC Overlay	$339,557
2028-29	THORN	20200	THORN PL	END	WINCHESTER ST	AC	E	4	470	32	15,040	39	33	64	3	AC Overlay	$97,610

FY	BranchID	Sec ID	Name	From	To	Type	Rank	Zone	L	W	Area	PCI	PCI Pct Climate	PCI Pct Load	PCI Pct Other	Maint. Type	Total $
2028-29	UNION	20460	UNION AVE	MOUNTAIN VIEW PL	END	AC	E	4	315	32	10,080	40	36	64	0	AC Overlay	$65,419
2028-29	ROSSLN	18985	ROSSLYNN AVE	ACACIA AVE	END	AC	E	4	920	32	29,440	45	12	88	0	ARHM	$196,365
2028-29	SNTFEA	19290	SANTA FE AVE	SANTA CLARA AVE	DEREK DR	AC	E	4	1,495	32	47,840	45	11	80	9	ARHM	$319,093
2028-29	PALMDR	17630	PALM DR	PLACENTIA AVE	COLLINS WAY	AC	E	4	1,405	32	44,960	64	65	33	2	Cape Seal	$115,547
2028-29	SUDENE	19840	SUDENE AVE	MOUNTAIN VIEW PL	END	AC	E	4	405	32	12,960	65	29	71	0	AC Overlay	$84,110
2028-29	ACACIA	5030	ACACIA AVE	DOROTHY LN	VICTORIA DR	AC	E	4	640	36	23,040	66	28	56	16	AC Overlay	$149,530
2028-29	PALMDR	17640	PALM DR	COLLINS WAY	BRADFORD AVE	AC	E	4	1,075	32	34,400	67	68	9	23	Cape Seal	$88,408
2028-29	CYPRSW	12160	CYPRESS WAY	STATE COLLEGE BLVD	END	AC	E	4	776	32	27,832	68	28	72	0	Type II Slurry	$55,386
2028-29	LADRVS	15280	LADERA VISTA DR	WILSHIRE AVE	COMMONWEALTH AVE	AC	E	4	620	32	19,840	70	14	86	0	Type II Slurry	$39,482
2028-29	BRAEBU	10850	BRAEBURN AVE	DEERPARK DR	SHERWOOD AVE	AC	E	4	755	32	24,160	71	66	34	0	Type II Slurry	$48,078
2028-29	SPPHRE	19370	SAPPHIRE RD	YORBA LINDA BLVD	QUARTZ LN	AC	E	4	1,740	37	64,380	71	32	65	3	Type II Slurry	$128,116
2028-29	SNTYBL	19340	SANTA YSABEL AVE	SAN CARLOS AVE	DEREK DR	AC	E	4	1,315	32	42,080	72	33	67	0	Type II Slurry	$83,739
2028-29	DEERPK	12270	DEERPARK DR	TREEVIEW PL	EUCALYPTUS PL	AC	E	4	715	32	22,955	76	52	43	5	Type II Slurry	$45,680
2028-29	DEERPK	12275	DEERPARK DR	EUCALYPTUS PL	DEVONSHIRE AVE	AC	E	4	1,320	32	43,262	76	52	43	5	Type II Slurry	$86,091
2028-29	TITAN	20240	TITAN DR	NUTWOOD AVE	END	AC	E	4	380	37	14,060	76	69	24	7	Type II Slurry	$27,979
2028-29	ALMIRA	7000	ALMIRA AVE	CYPRESS AVE	YORBA LINDA BLVD	AC	E	4	1,430	32	45,760	77	28	64	8	Type II Slurry	$91,062
2028-29	BEACON	10660	BEACON ST	CLAIRMONT AVE	MYSTIC AVE	AC	E	4	741	32	23,712	82	85	15	0	Type II Slurry	$47,187
2028-29	GARNET	13500	GARNET LN	DEER PARK DR	PLACENTIA AVE	AC	E	4	1,110	37	41,070	82	100	0	0	Type II Slurry	$81,729
2028-29	LNGDRF	15380	LANGSDORF DR	NUTWOOD AVE	COLLEGE PL	AC	E	4	910	32	29,120	82	55	35	10	Type II Slurry	$57,949
2028-29	LILLIE	15750	LILLIE AVE	END	WILSHIRE AVE	AC	E	4	215	26	8,090	82	100	0	0	Type II Slurry	$16,099
2028-29	MNTVWP	16960	MOUNTAIN VIEW PL	CHAPMAN AVE	WILSHIRE AVE	AC	E	4	495	32	15,840	82	43	39	18	Type II Slurry	$31,522
2028-29	CAMBRI	11140	CAMBRIDGE AVE	WINCHESTER ST	BASTANCHURY RD	AC	E	4	1,117	32	35,744	83	30	70	0	Type II Slurry	$71,131
																	$7,141,910
2029-30	ELPASO	12755	EL PASO LN	CAMINO LA VISTA	E END	AC	E	8	85	32	2,720	12	34	66	0	FDR	$37,726
2029-30	YERMO	21660	YERMO PL	END	CAMINO LA VISTA	AC	E	8	520	32	16,640	15	48	50	2	FDR	$230,797
2029-30	CAMICE	11210	CAMINO CENTROLOMA	N END	ROSECRANS AVE	AC	E	8	778	32	24,896	16	28	62	10	FDR	$345,308
2029-30	LSCOYO	16040	LOS COYOTES DR	WESTERN CITY LIMIT	CLEAR CREEK DR	AC	E	8	130	32	4,160	16	63	37	0	FDR	$57,699
2029-30	CALAVE	11070	CALAVERA PL	END	CAMINO REY	AC	E	8	148	32	4,736	17	25	64	11	FDR	$65,688
2029-30	CAMIRC	11340	CAMINO RECONDITO	AVENIDA SELVA	END	AC	E	8	362	32	11,584	17	30	68	2	FDR	$160,670
2029-30	CALAVE	11060	CALAVERA PL	SERRANO PL	VIA CALIENTE	AC	E	8	397	32	12,704	18	65	35	0	FDR	$176,204
2029-30	CAMISO	11260	CAMINO DEL SOL	NICOLAS DR	ROSECRANS AVE	AC	E	8	1,261	32	40,352	18	11	74	15	FDR	$559,682
2029-30	YERMO	21650	YERMO PL	END	CAMINO REY	AC	E	8	322	32	12,654	18	25	65	10	FDR	$175,511
2029-30	MESVRD	16610	MESA VERDE	W END	CAMINO LA VISTA	AC	E	8	340	32	10,880	19	45	55	0	FDR	$150,906
2029-30	PASGRN	17745	PASEO GRANDE	MANZANITA DR	E END	AC	E	8	240	32	7,680	19	35	65	0	FDR	$106,522
2029-30	CONEJO	11912	CONEJO LN	CAMINO CENTROLOMA	PARKS RD	AC	E	8	1,336	32	42,752	20	23	70	7	FDR	$592,970
2029-30	CROWN	12130	CROWN WAY	SUNNY RIDGE DR	END	AC	E	8	720	32	23,040	20	38	62	0	FDR	$319,565
2029-30	GRSMPK	13810	GRISSOM PARK DR	PASEO GRANDE	MANZANITA DR	AC	E	8	1,981	32	69,120	20	37	50	13	FDR	$958,694
2029-30	LSLNSC	15480	LAS LANAS CIR	LAS LANAS LN	END	AC	E	8	130	32	4,160	20	67	33	0	FDR	$57,699
2029-30	ELPASO	12750	EL PASO LN	W END	CAMINO LA VISTA	AC	E	8	285	32	9,120	23	20	77	3	ARHM	$63,202
2029-30	CALSER	11120	CALLE SERENA	END	CAMINO CENTROLOMA	AC	E	8	439	32	14,048	24	56	44	0	AC Overlay	$94,824
2029-30	CARLET	11450	CARLETON WAY	PIONEER AVE	GREENHILL DR	AC	E	8	123	32	3,936	32	20	80	0	ARHM	$27,276
2029-30	CELEST	11590	CELESTE LN	PARKS RD	CONEJO LN	AC	E	8	1,417	32	45,344	32	37	63	0	AC Overlay	$306,072
2029-30	LSLNSL	15490	LAS LANAS LN	CONEJO LN	PARKS RD	AC	E	8	1,681	32	53,792	32	46	51	3	AC Overlay	$363,096
2029-30	MARPSA	16400	MARIPOSA LN	END	PASEO DORADO	AC	E	8	505	32	16,160	32	36	44	20	AC Overlay	$109,080
2029-30	PASDOR	17720	PASEO DORADO	DOMINGO RD	CAMINO LA VISTA	AC	E	8	805	32	25,760	32	33	62	5	AC Overlay	$173,880
2029-30	LOCKLN	15910	LOCKLIN WAY	FAIRFORD DR	SUNNY RIDGE DR	AC	E	8	135	32	4,320	33	29	71	0	AC Overlay	$29,160
2029-30	MESVRD	16630	MESA VERDE	CAMINO DEL SOL	END	AC	E	8	745	32	23,840	33	34	66	0	AC Overlay	$160,920
2029-30	POSTRD	18095	POST RD	LARKWOOD DR	SUNNY RIDGE DR	AC	E	8	135	32	4,320	33	17	72	11	AC Overlay	$29,160
2029-30	RAYMER	18350	RAYMER AVE	AIRPARK DR	GILBERT ST	AC	E	8	735	40	29,400	33	23	51	26	AC Overlay	$198,450
2029-30	AVEDOS	10340	AVENIDA DEL OSSA	END	CAMINO CENTROLOMA	AC	E	8	500	32	16,000	34	57	42	1	AC Overlay	$108,000
2029-30	BARONE	10570	BARONET PL	FARVIEW RD	END	AC	E	8	437	32	13,984	34	27	69	4	AC Overlay	$94,392
2029-30	CLEACR	11860	CLEAR CREEK DR	END	ISLAND DR	AC	E	8	1,570	32	50,240	34	35	52	13	AC Overlay	$339,120
2029-30	GENEVA	13520	GENEVA PL	POST RD	END	AC	E	8	360	32	11,520	34	26	66	8	AC Overlay	$77,760
2029-30	ROYALE	18990	ROYALE PL	SUNNY RIDGE DR	END	AC	E	8	540	32	17,280	34	37	49	14	AC Overlay	$116,640
2029-30	BURNTR	10985	BURNING TREE RD	ISLAND DR	PIONEER AVE	AC	E	8	1,027	36	36,972	62	68	24	8	AC Overlay	$249,561
2029-30	PIONEA	17960	PIONEER AVE	SUNNY RIDGE DR	AVENIDA SELVA	AC	E	8	1,100	32	35,200	63	84	14	2	Cape Seal	$94,336
2029-30	COYOTE	12080	COYOTE HILLS DR	OPEN SKY DR	VINTAGE WAY	AC	E	8	1,825	36	65,700	72	62	35	3	Type II Slurry	$135,999
2029-30	DOMNGR	12480	DOMINGO RD	PASEO DORADO	CAMINO DEL SOL	AC	E	8	1,900	32	60,800	72	75	25	0	Type II Slurry	$125,856
2029-30	MOORE	16913	MOORE AVE	BURNING TREE RD	GILBERT ST	AC	E	8	1,575	38	59,850	72	60	3	37	Type II Slurry	$123,890
2029-30	CAMIAL	11200	CAMINO ALTO	END	DOMINGO RD	AC	E	8	438	32	14,016	73	100	0	0	Type II Slurry	$29,013
2029-30	CAMICE	11220	CAMINO CENTROLOMA	ROSECRANS AVE	MARIPOSA LN	AC	E	8	1,384	32	44,288	76	44	55	1	Type II Slurry	$91,676
2029-30	CAMIRO	11320	CAMINO LOS ROBLES	END	DOMINGO RD	AC	E	8	229	32	7,328	76	100	0	0	Type II Slurry	$15,169
2029-30	CALCAN	11090	CALLE CANDELA	END	EL RANCHO VISTA	AC	E	8	807	32	25,824	79	65	35	0	Type II Slurry	$53,456

FY	BranchID	Sec ID	Name	From	To	Type	Rank	Zone	L	W	Area	PCI	PCI Pct Climate	PCI Pct Load	PCI Pct Other	Maint. Type	Total $
																	$7,205,629
2030-31	PICDLY	17850	PICADILLY WAY	CDS	PVMT CHNGE 250' S/ END	AC	E	1	252	38	11,520	10	26	72	2	FDR	$166,118
2030-31	BASQUE	10625	BASQUE AVE	BAKER AVE	HOUSTON AVE	AC	E	1	765	32	24,480	14	4	91	5	FDR	$353,002
2030-31	PACFIC	17602	PACIFIC DR	ORANGETHORPE AVE	GAGE AVE	AC	E	1	605	32	19,360	14	3	66	31	FDR	$279,171
2030-31	ROSEWD	18920	ROSEWOOD AVE	END	FLOWER AVE	AC	E	1	225	26	5,850	14	2	96	2	FDR	$84,357
2030-31	CITRUS	11810	CITRUS AVE	BAKER AVE	HOUSTON AVE	AC	E	1	640	32	20,480	15	4	84	12	FDR	$295,322
2030-31	ORCHRD	17535	ORCHARD AVE	ORANGETHORPE AVE	WOODCREST AVE	AC	E	1	235	32	7,520	15	10	90	0	FDR	$108,438
2030-31	FLOWER	13290	FLOWER AVE	CEDAR AVE	HAWTHORNE AVE	AC	E	1	800	32	25,600	23	6	91	3	FDR	$369,152
2030-31	CITRUS	50130	CITRUS AVE	WOODCREST AVE	BAKER AVE	AC	E	1	507	32	16,224	24	9	88	3	ARHM	$116,975
2030-31	ROBRTA	18635	ROBERTA AVE	GILBERT ST	PAGE AVE	AC	E	1	1,370	32	43,840	24	18	82	0	ARHM	$316,086
2030-31	ROYER	19000	ROYER AVE	BAKER AVE	HOUSTON AVE	AC	E	1	715	32	22,880	24	16	74	10	ARHM	$164,965
2030-31	BAKER	10405	BAKER AVE	COURTNEY AVE	EAST END	AC	E	1	925	32	25,100	25	10	85	5	ARHM	$180,971
2030-31	MAXZIM	16470	MAXZIM AVE	PACIFIC DR	EADINGTON AVE	AC	E	1	1,100	32	35,200	25	19	79	2	ARHM	$253,792
2030-31	SOGATE	19650	SOUTHGATE AVE	BASQUE AVE	LEE AVE	AC	E	1	710	32	22,720	25	12	83	5	ARHM	$163,811
2030-31	GAGEAV	13440	GAGE AVE	END	COURTNEY AVE	AC	E	1	400	32	12,800	28	20	75	5	ARHM	$92,288
2030-31	JASMIN	14840	JASMINE AVE	END	FLOWER AVE	AC	E	1	230	26	5,980	28	5	95	0	ARHM	$43,116
2030-31	MAXZIM	16485	MAXZIM AVE	BASQUE AVE	ORCHARD AVE	AC	E	1	915	32	29,280	28	5	88	7	ARHM	$211,109
2030-31	OLIVE	17410	OLIVE AVE	CEDAR AVE	HAWTHORNE AVE	AC	E	1	700	32	22,400	28	15	69	16	AC Overlay	$157,248
2030-31	BASQUE	50200	BASQUE AVE	ORANGETHORPE AVE	WOODCREST AVE	AC	E	1	270	32	8,640	29	6	86	8	ARHM	$62,294
2030-31	ORANFRON	9900	ORANGETHROPE (FRONTAGE)	PACIFIC DR	END	AC	E	1	1,834	32	58,688	29	7	91	2	ARHM	$423,140
2030-31	ORCHRD	17539	ORCHARD AVE	BAKER AVE	HOUSTON AVE	AC	E	1	750	32	24,000	29	17	83	0	ARHM	$173,040
2030-31	OLINST	17370	OLIN ST	VALENCIA DR	FRANKLIN AVE	AC	E	1	396	32	12,672	31	21	76	3	AC Overlay	$88,957
2030-31	CHERRY	11710	CHERRY AVE	CEDAR AVE	HAWTHORNE AVE	AC	E	1	700	32	22,400	32	21	79	0	AC Overlay	$157,248
2030-31	COURTN	12030	COURTNEY AVE	ORANGETHORPE AVE	ROBERTA AVE	AC	E	1	1,065	32	22,720	33	16	76	8	AC Overlay	$159,494
2030-31	OAKAVE	17265	OAK AVE	LOCUST DR	PACIFIC DR	AC	E	1	815	32	26,080	33	24	76	0	AC Overlay	$183,082
2030-31	WESTAV	21140	WEST AVE	COURTNEY AVE	BROOKHURST RD	AC	E	1	1,295	32	41,440	33	14	74	12	AC Overlay	$290,909
2030-31	FRANKN	13385	FRANKLIN AVE	OLIN ST	WEST END	AC	E	1	605	32	19,360	37	9	75	16	AC Overlay	$135,907
2030-31	ROBRTA	18655	ROBERTA AVE	BASQUE AVE	ORCHARD AVE	AC	E	1	915	32	29,280	37	23	73	4	AC Overlay	$205,546
2030-31	SOGATE	19630	SOUTHGATE AVE	CEDAR AVE	BROOKHURST AVE	AC	E	1	1,060	32	33,920	37	21	73	6	AC Overlay	$238,118
2030-31	FRANKN	13380	FRANKLIN AVE	MAGNOLIA AVE	OLIN ST	AC	E	1	620	32	19,840	38	11	61	28	AC Overlay	$139,277
2030-31	PAULAA	17790	PAULA AVE	WEST AVE	FLOWER AVE	AC	E	1	860	26	22,360	38	9	89	2	ARHM	$161,216
2030-31	LAMBRT	15375	LAMBERT DR	OAK AVE	PORTER AVE	AC	E	1	1,330	32	42,560	51	43	56	1	AC Overlay	$298,771
2030-31	PINEDR	17900	PINE DR	HOUSTON AVE	ROBERTA AVE	AC	E	1	360	32	12,320	51	16	71	13	AC Overlay	$86,486
2030-31	EADING	12580	EADINGTON AVE	FLOWER AVE	SOUTHGATE AVE	AC	E	1	560	32	17,920	52	44	55	1	AC Overlay	$125,798
2030-31	EADING	12585	EADINGTON AVE	SOUTHGATE AVE	ORANGETHORPE AVE	AC	E	1	700	32	22,400	52	61	38	1	Cape Seal	$62,272
2030-31	MAXZIM	16460	MAXZIM AVE	ROBERTA AVE	COURTNEY AVE	AC	E	1	860	32	27,520	52	17	75	8	AC Overlay	$193,190
2030-31	OLINST	17375	OLIN ST	FRANKLIN AVE	SOUTH END	AC	E	1	240	32	7,680	52	30	69	1	AC Overlay	$53,914
2030-31	PINEDR	17902	PINE DR	ROBERTA AVE	NORTH END	AC	E	1	150	32	4,800	52	16	59	25	AC Overlay	$33,696
2030-31	ASHAVE	10080	ASH AVE	MAGNOLIA AVE	PRITCHARD AVE	AC	E	1	975	32	31,200	68	68	32	0	Cape Seal	$86,736
2030-31	ASHAVE	10130	ASH AVE	DELHI PL	ANZA PL	AC	E	1	290	36	10,440	68	30	60	10	AC Overlay	$73,289
2030-31	PACFIC	17600	PACIFIC DR	HILL AVE	ORANGETHORPE AVE	AC	E	1	425	32	13,600	68	26	61	13	AC Overlay	$95,472
2030-31	PINEDR	17885	PINE DR	VALENCIA DR	ASH AVE	AC	E	1	555	32	17,760	71	32	68	0	Type II Slurry	$38,184
2030-31	WESTAV	21170	WEST AVE	END	EUCLID	AC	E	1	620	32	19,840	71	35	53	12	Type II Slurry	$42,656
2030-31	LOCUST	15935	LOCUST DR	OAK AVE	SOUTHGATE AVE	AC	E	1	1,070	32	34,240	72	50	50	0	Type II Slurry	$73,616
2030-31	HOUSTN	50030	HOUSTON AVE	KNUCKLE (100' E/ COURTNEY AVE)	END	AC	E	1	1,268	30	36,985	73	49	37	14	Type II Slurry	$79,518
2030-31	OAKAVE	17255	OAK AVE	COURTNEY AVE	BROOKHURST RD	AC	E	1	1,265	32	40,480	83	100	0	0	Type II Slurry	$87,032
																	$7,204,781

XII. APPENDIX B – COMPLETE STREET LISTING CURRENT CONDITIONS

BranchID	Sec ID	Name	From	To	Type	Rank	Lanes	Zone	L	W	Area	Insp. Date	PCI	PCI Pct Climate	PCI Pct Load	PCI Pct Other	Work Type	Work Date
		Arterials / Collectors (MPAH)																
ACACIA	3770	ACACIA AVE	CHAPMAN AVE	WILSHIRE AVE	AC	B	3	4	553	60	33,180	2/8/24	31	59	41	0	New Construction - Initial	1/1/82
ACACIA	3780	ACACIA AVE	WILSHIRE AVE	COMMONWEALTH AVE	AC	B	4	4	738	60	44,280	2/8/24	36	51	42	7	New Construction - Initial	1/1/82
ACACIA	3790	ACACIA AVE	COMMONWEALTH AVE	WALNUT AV	AC	B	3	4	719	60	43,140	1/9/24	78	52	48	0	Cold Mill and Overlay	1/1/18
ACACIA	3800	ACACIA AVE	WALNUT AVE	WALNUT AVE	AC	B	3	4	85	60	5,100	1/9/24	76	47	53	0	Cold Mill and Overlay	1/1/18
ACACIA	3810	ACACIA AVE	WALNUT AVE	VALENCIA DR	AC	B	3	4	565	60	33,900	1/9/24	82	71	29	0	Cold Mill and Overlay	1/1/18
ACACIA	3820	ACACIA AVE	VALENCIA DR	ROSSLYNN AVE	AC	B	3	4	1,037	60	62,220	1/9/24	67	28	72	0	Cold Mill and Overlay	1/1/18
ACACIA	3830	ACACIA AVE	ROSSLYNN AVE	KIMBERLY AVE	AC	B	3	4	328	60	19,680	1/9/24	52	17	83	0	Cold Mill and Overlay	1/1/18
ACACIA	3840	ACACIA AVE	KIMBERLY AVE	ORANGETHORPE AVE	AC	B	3	4	1,314	60	78,840	12/7/23	77	53	47	0	Cold Mill and Overlay	1/1/18
ACACIA	3850	ACACIA AVE	ORANGETHORPE AVE	DAWNS WY	AC	B	3	4	876	60	52,560	12/7/23	19	19	56	25	New Construction - Initial	1/1/80
ACACIA	3860	ACACIA AVE	DAWNS WY	CARBON CREEK CHANNEL	AC	B	3	4	496	60	29,760	12/7/23	33	52	37	11	New Construction - Initial	1/1/80
ASSOCR	4550	ASSOCIATED RD	IMPERIAL HWY (90)	ORANGE FWY (57)	AAC	B	5	4	1,470	60	88,200	2/20/24	100	0	0	0	Overlay - AC Structural	1/3/24
ASSOCR	4560	ASSOCIATED RD	ORANGE FWY (57)	ROLLING HILLS DR	AAC	B	5	5	1,467	60	88,020	2/20/24	100	0	0	0	Overlay - AC Structural	1/3/24
ASSOCR	4570	ASSOCIATED RD	ROLLING HILLS DR	CRAIG CIR	AC	B	5	5	1,060	60	63,600	12/7/23	100	0	0	0	Surface Treatment - Slurry Seal	10/4/23
ASSOCR	4620	ASSOCIATED RD	CRAIG CIR	BASTANCHURY RD	AC	B	5	5	2,800	60	168,000	12/7/23	94	100	0	0	Surface Treatment - Slurry Seal	10/5/23
ASSOCR	4630	ASSOCIATED RD	BASTANCHURY RD	WOODBRIAR CT	AAC	B	5	4	351	60	21,060	12/7/23	100	0	0	0	Overlay - AC Structural	8/4/23
ASSOCR	4640	ASSOCIATED RD	WOODBRIAR CT	NORTHCREEK LN	AAC	B	5	4	405	60	24,300	12/7/23	100	0	0	0	Overlay - AC Structural	8/4/23
ASSOCR	4650	ASSOCIATED RD	NORTHCREEK LN	YORBA LINDA BLVD	AAC	B	5	4	834	60	50,040	12/7/23	100	0	0	0	Overlay - AC Structural	8/4/23
BASTAR	1640	BASTANCHURY RD	MALVERN AVE	HILLSBORO PL	AC	B	5	8	773	60	46,380	1/10/24	76	88	10	2	New Construction - Initial	10/1/07
BASTAR	1650	BASTANCHURY RD	HILLSBORO PL	ADLENA PL	AC	B	5	8	256	60	15,360	1/10/24	82	100	0	0	New Construction - Initial	10/1/07
BASTAR	1660	BASTANCHURY RD	ADLENA PL	VALLEY VIEW DR	AC	B	4	8	1,650	60	99,000	1/10/24	75	81	19	0	New Construction - Initial	10/1/07
BASTAR	1670	BASTANCHURY RD	VALLEY VIEW DR	VALENCIA MESA DR	AC	B	5	8	378	60	22,680	1/10/24	84	69	31	0	New Construction - Initial	10/1/07
BASTAR	1680	BASTANCHURY RD	VALENCIA MESA DR	PARKS RD	AC	B	4	8	1,170	60	70,200	1/10/24	77	75	25	0	New Construction - Initial	10/1/07
BASTAR	1700	BASTANCHURY RD	PARKS RD	BASTANCHURY PL	AC	B	6	8	216	80	17,280	1/10/24	77	100	0	0	New Construction - Initial	5/1/02
BASTAR	1710	BASTANCHURY RD	BASTANCHURY PL	EUCLID ST	AAC	B	4	8	2,180	66	143,880	1/10/24	66	77	23	0	New Construction - Initial	5/1/02
BASTAR	1720	BASTANCHURY RD	EUCLID ST	HIGHLAND AVE	AC	B	6	7	2,425	66	160,050	12/8/23	90	57	39	4	New Construction - Initial	1/1/92
BASTAR	1730	BASTANCHURY RD	HIGHLAND AVE	MORELIA AVE	AC	B	6	7	956	76	72,656	12/8/23	88	56	0	44	New Construction - Initial	1/1/92
BASTAR	1740	BASTANCHURY RD	MORELIA AVE	LAGUNA RD	AC	B	6	7	930	76	70,680	2/21/24	79	70	29	1	New Construction - Initial	1/1/92
BASTAR	1750	BASTANCHURY RD	LAGUNA RD	HARBOR BLVD	AC	B	6	7	606	76	46,056	2/21/24	69	42	58	0	New Construction - Initial	1/1/92
BASTAR	1760	BASTANCHURY RD	HARBOR BLVD	BALBOA RD	AC	B	6	7	237	30	7,740	2/21/24	76	45	41	14	New Construction - Initial	1/1/80
BASTAR	1770	BASTANCHURY RD	BALBOA RD	ST JUDE EMPLOYEE ENTERANCE	AC	B	5	6	590	33	24,475	2/21/24	49	51	49	0	New Construction - Initial	1/1/80
BASTAR	1790	BASTANCHURY RD	SILVER PINE ST	PUENTE ST	AC	B	5	6	2,235	33	85,048	2/21/24	91	100	0	0	New Construction - Initial	1/1/80
BASTAR	1800	BASTANCHURY RD	PUENTE ST	BREA BLVD	AC	B	5	6	1,340	34	56,636	2/21/24	50	36	63	1	New Construction - Initial	1/1/97
BASTAR	1810	BASTANCHURY RD	BREA BLVD	THREEWOODS LN	AC	B	5	5	686	32	30,246	2/21/24	73	57	0	43	New Construction - Initial	1/1/97
BASTAR	1820	BASTANCHURY RD	THREEWOODS LN	PAYNE STEWART DR	AC	B	5	5	538	32	26,877	2/21/24	64	40	60	0	New Construction - Initial	1/1/97
BASTAR	1830	BASTANCHURY RD	PAYNE STEWART DR	ASHWOOD CIR	AC	B	5	5	1,085	33	42,993	2/21/24	67	49	51	0	New Construction - Initial	1/1/97
BASTAR	1850	BASTANCHURY RD	ASHWOOD CIR	STATE COLLEGE BLVD	AC	B	5	5	3,045	33	113,945	2/21/24	67	54	46	0	New Construction - Initial	1/1/97
BASTAR	1860	BASTANCHURY RD	STATE COLLEGE BLVD	EXCELSA DR	AC	B	5	5	636	80	50,880	2/20/24	63	76	24	0	New Construction - Initial	1/1/92
BASTAR	1870	BASTANCHURY RD	EXCELSA DR	HILLTOP CT	AC	B	4	5	372	80	29,760	2/20/24	69	80	14	6	New Construction - Initial	1/1/92
BASTAR	1880	BASTANCHURY RD	HILLTOP CT	MOUNTAIN RIDGE DR	AC	B	4	5	950	80	76,000	2/20/24	69	79	21	0	New Construction - Initial	1/1/92
BASTAR	1890	BASTANCHURY RD	HOLLYOAK DR	MOUNTAIN RIDGE DR	AC	B	4	5	146	60	8,760	2/20/24	73	93	7	0	New Construction - Initial	1/1/92
BASTAR	1900	BASTANCHURY RD	MOUNTAIN RIDGE DR	ASSOCIATED RD	AC	B	5	5	365	80	29,200	2/20/24	61	72	22	6	New Construction - Initial	1/1/92
BASTAR	1910	BASTANCHURY RD	ASSOCIATED RD	DEREK DR	AAC	B	4	5	1,300	60	78,000	2/20/24	60	64	27	9	New Construction - Initial	4/1/01
BASTAR	1920	BASTANCHURY RD	DEREK DR	HARTFORD AVE	AAC	B	4	4	1,850	60	111,000	12/7/23	61	73	21	6	New Construction - Initial	4/1/01
BASTAR	1930	BASTANCHURY RD	HARTFORD AVE	CAMBRIDGE AVE	AAC	B	5	4	269	80	21,520	12/7/23	66	78	22	0	New Construction - Initial	4/1/01
BASTAR	1940	BASTANCHURY RD	CAMBRIDGE AVE	GILMAN CIR	AAC	B	5	4	307	80	24,560	12/7/23	64	76	24	0	New Construction - Initial	4/1/01
BASTAR	50210	BASTANCHURY RD	STATE COLLEGE BLVD	ASHWOOD CIR	AC	B	5	5	3,045	33	116,606	2/21/24	69	48	50	2	New Construction - Initial	1/1/97
BASTAR	50220	BASTANCHURY RD	ASHWOOD CIR	PAYNE STEWART DR	AC	B	5	5	1,085	32	40,625	2/21/24	77	72	27	1	New Construction - Initial	1/1/97
BASTAR	50230	BASTANCHURY RD	PAYNE STEWART DR	THREEWOODS LN	AC	B	5	5	586	32	20,085	2/21/24	77	72	26	2	New Construction - Initial	1/1/97
BASTAR	50240	BASTANCHURY RD	THREEWOODS LN	BREA BLVD	AC	B	5	5	686	32	30,250	2/21/24	65	41	41	18	New Construction - Initial	1/1/97
BASTAR	50250	BASTANCHURY RD	CCPUENTE ST	CCBREA BLVD	AC	B	5	5	1,340	34	51,475	2/21/24	69	49	20	31	New Construction - Initial	1/1/97
BASTAR	50260	BASTANCHURY RD	PUENTE ST	FAIRWAY ISLES DR	AC	B	5	5	2,235	33	82,300	2/21/24	77	43	45	12	New Construction - Initial	1/1/80
BASTAR	50270	BASTANCHURY RD	FAIRWAY ISLES DR	PVMT CHNGE (1200' E/ BALBOA RD)	AC	B	5	5	1,330	32	42,560	2/21/24	65	33	63	4	New Construction - Initial	1/1/80
BASTAR	50280	BASTANCHURY RD	PVMT CHNGE (1200' E/ BALBOA RD)	BALBOA RD	AC	B	5	5	1,239	24	30,479	2/21/24	59	41	42	17	New Construction - Initial	1/1/80
BASTAR	50290	BASTANCHURY RD	BALBOA RD	HARBOR BLVD	AC	B	6	5	210	35	12,645	2/21/24	64	54	42	4	New Construction - Initial	1/1/80
BASTAR	50300	BASTANCHURY RD	ST JUDE EMPLOYEE ENTERANCE	PVMT CHNGE (600' E/ ST JUDE)	AC	B	5	5	480	30	14,410	2/21/24	38	41	59	0	New Construction - Initial	1/1/80
BASTAR	50310	BASTANCHURY RD	PVMT CHNGE (600' E/ ST JUDE)	SILVER PINE ST	AC	B	5	5	1,476	32	54,598	2/21/24	81	57	43	0	New Construction - Initial	1/1/80
BERKEA	3540	BERKELEY AVE	HARBOR BLVD	LEMON ST	AC	B	4	3	1,343	60	80,580	2/20/24	69	76	12	12	MILL and OVERLAY	7/1/13
BERKEA	3550	BERKELEY AVE	LEMON ST	HORNET WY	AC	B	3	3	1,435	60	86,100	12/8/23	75	64	35	1	New Construction - Initial	1/1/80
BERKEA	3560	BERKELEY AVE	HORNET WY	BROOKDALE PL	AC	B	3	3	1,158	60	69,480	12/8/23	75	63	37	0	New Construction - Initial	1/1/80
BERKEA	3570	BERKELEY AVE	BROOKDALE PL	CHAPMAN AVE	AC	B	3	3	975	60	58,500	12/8/23	76	68	31	1	New Construction - Initial	1/1/80
BRADFA	4500	BRADFORD AVE	PALM DR	YORBA LINDA BLVD	AC	B	2	4	478	36	17,208	2/14/24	52	75	16	9	New Construction - Initial	1/1/80
BRADFA	4510	BRADFORD AVE	YORBA LINDA BLVD	TOPAZ LN	AC	B	2	4	987	60	59,220	2/14/24	100	0	0	0	Overlay - AC Structural	4/1/24
BRADFA	4520	BRADFORD AVE	TOPAZ LN	QUARTZ LN	AC	B	2	4	981	60	58,860	2/14/24	99	100	0	0	New Construction - Initial	1/1/80
BREABL	3870	BREA BLVD	N CITY LIMITS	SAN ANTONIO AVE	AAC	B	5	6	800	75	60,000	2/12/24	89	72	20	8	Overlay - AC Structural	5/25/20

BranchID	Sec ID	Name	From	To	Type	Rank	Lanes	Zone	L	W	Area	Insp. Date	PCI	PCI Pct Climate	PCI Pct Load	PCI Pct Other	Work Type	Work Date
BREABL	3880	BREA BLVD	SAN ANTONIO AVE	ROLLING HILLS DR	AAC	B	5	6	514	75	38,550	2/12/24	91	73	27	0	Overlay - AC Structural	5/25/20
BREABL	3890	BREA BLVD	ROLLING HILLS DR	BEECHWOOD AVE	AAC	B	5	6	645	80	51,600	2/12/24	92	66	0	34	Overlay - AC Structural	5/25/20
BREABL	3900	BREA BLVD	BEECHWOOD AVE	BASTANCHURY RD	AAC	B	5	6	787	80	62,960	2/12/24	89	51	49	0	Overlay - AC Structural	5/25/20
BREABL	3910	BREA BLVD	BASTANCHURY RD	ASHBURN TER	AC	B	4	6	1,498	70	104,860	2/12/24	66	64	29	7	New Construction - Initial	1/1/89
BREABL	3920	BREA BLVD	ASHBURN TER	PANORAMA RD	AC	B	4	5	1,931	70	135,170	2/12/24	65	52	35	13	New Construction - Initial	1/1/89
BREABL	3930	BREA BLVD	PANORAMA RD	BARBARA BLVD	AC	B	4	5	777	80	62,160	2/12/24	71	53	44	3	New Construction - Initial	1/1/89
BREABL	3940	BREA BLVD	BARBARA BLVD	LONGVIEW DR	AC	B	4	5	844	80	67,520	2/12/24	77	79	19	2	New Construction - Initial	1/1/89
BREABL	3950	BREA BLVD	LONGVIEW DR	CLEAR SPRINGS DR	AC	B	4	5	256	80	20,480	2/12/24	76	60	0	40	New Construction - Initial	1/1/89
BREABL	3960	BREA BLVD	CLEAR SPRINGS DR	HARBOR BLVD	AC	B	4	5	2,632	75	197,400	2/12/24	68	52	41	7	New Construction - Initial	1/1/89
BROOKR	2590	BROOKHURST RD	COMMONWEALTH AVE	VALENCIA DR	AAC	B	4	7	1,213	60	72,780	1/19/24	97	100	0	0	Surface Reconstruction - AC	11/16/21
BROOKR	2600	BROOKHURST RD	VALENCIA DR	WEST AVE	AAC	B	4	1	486	60	29,160	1/19/24	97	100	0	0	Surface Reconstruction - AC	11/16/21
BROOKR	2610	BROOKHURST RD	WEST AVE	OAK AVE	AAC	B	4	1	358	60	21,480	1/19/24	97	100	0	0	Surface Reconstruction - AC	11/16/21
BROOKR	2620	BROOKHURST RD	OAK AVE	SOUTHGATE AVE	AAC	B	4	1	1,088	60	65,280	1/19/24	97	100	0	0	Surface Reconstruction - AC	11/16/21
BROOKR	2630	BROOKHURST RD	SOUTHGATE AVE	ORANGETHORPE AVE	AAC	B	5	1	782	60	46,920	1/19/24	97	100	0	0	Surface Reconstruction - AC	11/16/21
BROOKR	2640	BROOKHURST RD	ORANGETHORPE AVE	ROBERTA AVE	AC	B	5	1	1,104	60	66,240	1/19/24	77	35	63	2	New Construction - AC	10/1/10
BROOKR	2650	BROOKHURST RD	ROBERTA AVE	PVMNT CHNGE N/ RIVERSIDE FWY (91)	AAC	B	5	1	374	60	49,620	1/19/24	97	100	0	0	Overlay - AC Structural	7/1/23
BROOKR	2652	BROOKHURST RD	PVMNT CHNGE N/ RIVERSIDE FWY (91)	CITY LIMITS (91 FWY WB RAMPS)	AAC	B	5	1	255	60	16,840	1/19/24	97	100	0	0	Overlay - AC Structural	7/1/23
CHAPMA	1310	CHAPMAN AVE	WOODS AVE	DRAKE AVE	AC	B	4	2	731	60	43,860	2/9/24	52	36	61	3	New Construction - Initial	1/1/85
CHAPMA	1330	CHAPMAN AVE	DRAKE AVE	RICHMAN AVE	AC	B	4	2	652	60	39,120	2/9/24	56	31	69	0	New Construction - Initial	1/1/85
CHAPMA	1340	CHAPMAN AVE	RICHMAN AVE	FORD AVE	AC	B	4	2	668	60	40,080	2/9/24	67	47	53	0	New Construction - Initial	1/1/85
CHAPMA	1350	CHAPMAN AVE	FORD AVE	HIGHLAND AVE	AC	B	4	2	674	60	40,440	2/9/24	64	49	51	0	New Construction - Initial	1/1/85
CHAPMA	1360	CHAPMAN AVE	HIGHLAND AVE	MALDEN AVE	AC	B	4	2	662	60	39,720	2/9/24	55	41	50	9	New Construction - Initial	1/1/85
CHAPMA	1370	CHAPMAN AVE	MALDEN AVE	HARBOR BLVD	AC	B	5	2	675	60	40,500	2/9/24	50	34	56	10	New Construction - Initial	1/1/85
CHAPMA	1380	CHAPMAN AVE	HARBOR BLVD	POMONA AVE	AAC	A	5	3	672	60	40,320	2/9/24	49	29	58	13	New Construction - Initial	5/1/00
CHAPMA	1390	CHAPMAN AVE	POMONA AVE	LEMON ST	AAC	B	4	3	686	56	38,416	2/9/24	50	26	60	14	New Construction - Initial	5/1/00
CHAPMA	1400	CHAPMAN AVE	LEMON ST	NEWELL PL	AAC	B	5	3	1,004	60	60,240	2/9/24	69	21	63	16	New Construction - Initial	5/1/00
CHAPMA	1410	CHAPMAN AVE	NEWELL PL	BALCOM AVE	AAC	B	5	3	311	60	18,660	2/9/24	72	31	35	34	New Construction - Initial	5/1/00
CHAPMA	1420	CHAPMAN AVE	BALCOM AVE	BERKELEY AVE	AAC	B	5	3	389	60	23,340	2/9/24	54	34	59	7	New Construction - Initial	5/1/00
CHAPMA	1430	CHAPMAN AVE	BERKELEY AVE	PRINCETON AVE	AAC	B	5	3	340	60	20,400	1/26/24	91	100	0	0	New Construction - Initial	5/1/00
CHAPMA	1440	CHAPMAN AVE	PRINCETON AVE	YALE AV	AC	B	5	3	401	60	24,060	1/26/24	89	100	0	0	New Construction - Initial	1/1/80
CHAPMA	1450	CHAPMAN AVE	YALE AVE	YALE AVE	AAC	B	5	3	109	60	6,540	1/26/24	90	100	0	0	New Construction - Initial	5/1/00
CHAPMA	1460	CHAPMAN AVE	YALE AVE	LINCOLN AVE	AAC	B	5	3	216	60	12,960	1/26/24	90	100	0	0	New Construction - Initial	5/1/00
CHAPMA	1470	CHAPMAN AVE	LINCOLN AVE	CORNELL AVE	AC	B	5	3	270	60	16,200	1/26/24	91	100	0	0	New Construction - Initial	1/1/80
CHAPMA	1480	CHAPMAN AVE	CORNELL AVE	STANFORD AVE	AAC	B	5	3	388	60	23,280	1/26/24	91	100	0	0	New Construction - Initial	5/1/00
CHAPMA	1490	CHAPMAN AVE	STANFORD AVE	RAYMOND AVE	AC	B	4	3	501	60	30,060	1/26/24	90	100	0	0	New Construction - Initial	1/1/80
CHAPMA	1500	CHAPMAN AVE	RAYMOND AVE	VICTORIA DR	AC	B	5	3	802	60	48,120	1/26/24	81	47	50	3	New Construction - Initial	1/1/94
CHAPMA	1510	CHAPMAN AVE	VICTORIA DR	HART PL	AAC	B	5	3	563	60	33,780	1/26/24	89	100	0	0	6 in overlay	8/1/09
CHAPMA	1520	CHAPMAN AVE	HART PL	ANNIN AVE	AAC	B	4	3	255	60	15,300	1/26/24	90	100	0	0	6 in overlay	8/1/09
CHAPMA	1530	CHAPMAN AVE	ANNIN AVE	HARRINGTON DR	AAC	B	4	3	556	60	33,360	1/26/24	86	55	45	0	6 in overlay	8/1/09
CHAPMA	1540	CHAPMAN AVE	HARRINGTON DR	ACACIA AVE	AAC	B	5	3	467	60	28,020	1/26/24	86	42	58	0	6 in overlay	8/1/09
CHAPMA	1550	CHAPMAN AVE	ACACIA AVE	GORDON LN	AC	B	5	4	462	60	27,720	1/26/24	96	100	0	0	Cold Mill and Overlay	6/1/18
CHAPMA	1560	CHAPMAN AVE	GORDON LN	MOUNTAIN VIEW PL	AAC	B	5	4	225	60	13,500	1/26/24	96	100	0	0	Cold Mill and Overlay	6/1/18
CHAPMA	1570	CHAPMAN AVE	MOUNTAIN VIEW PL	LADERA VISTA DR	AC	B	5	4	710	60	42,600	1/26/24	94	100	0	0	Cold Mill and Overlay	6/1/18
CHAPMA	1580	CHAPMAN AVE	LADERA VISTA DR	STATE COLLEGE BLVD	AC	B	5	4	1,246	60	74,760	1/26/24	94	100	0	0	Cold Mill and Overlay	6/1/18
CHAPMA	1590	CHAPMAN AVE	STATE COLLEGE BLVD	PAVEMENT CHANGE	AC	B	5	4	845	60	50,700	2/14/24	94	100	0	0	Cold Mill and Overlay	6/1/18
CHAPMA	1600	CHAPMAN AVE	PAVEMENT CHANGE	COMMONWEALTH AVE	AC	B	5	4	765	60	45,900	2/14/24	74	44	56	0	New Construction - Initial	1/1/88
CHAPMA	1610	CHAPMAN AVE	COMMONWEALTH AVE	ORANGE FWY (57) ENTRANCE	AC	B	4	4	965	60	57,900	2/14/24	90	76	24	0	Cold Mill and Overlay	6/1/18
CHAPMA	1620	CHAPMAN AVE	ORANGE FWY (57) ENTRANCE	ORANGE FWY (57)	AC	B	6	4	386	74	28,564	2/14/24	95	100	0	0	Cold Mill and Overlay	6/1/18
CHAPMA	1630	CHAPMAN AVE	ORANGE FWY (57)	PLACENTIA AVE	AC	B	4	4	356	74	26,344	2/14/24	92	40	60	0	Cold Mill and Overlay	6/1/18
CHAPFRONT	70000	CHAPMAN AVE (FRONTAGE)	CLARKE AVE	COMMONWEALTH AVE	AC	P	2	4	575	30	17,250	12/7/23	95	100	0	0	New Construction - AC	1/1/80
CHAPFRONT	70010	CHAPMAN AVE (FRONTAGE)	COMMONWEALTH AVE	DEER DR	AC	P	2	4	955	30	28,650	12/7/23	79	52	41	7	New Construction - AC	1/1/80
COMMOA	1000	COMMONWEALTH AVE	CORNELL AVE	STANFORD AVE	AC	B	4	3	512	60	30,720	12/8/23	99	24	0	76	Complete Reconstruction - AC	5/25/20
COMMOA	1010	COMMONWEALTH AVE	STANFORD AVE	RAYMOND AVE	AC	B	4	3	328	60	19,680	12/8/23	100	0	0	100	Complete Reconstruction - AC	5/25/20
COMMOA	1020	COMMONWEALTH AVE	RAYMOND AVE	MONTAGUE AVE	AC	B	4	3	799	60	47,940	12/8/23	98	83	0	17	Complete Reconstruction - AC	5/25/20
COMMOA	1030	COMMONWEALTH AVE	MONTAGUE AVE	ANIN AVE	AC	B	4	3	787	60	47,220	12/8/23	29	37	56	7	Crack Sealing - AC	4/1/10
COMMOA	1040	COMMONWEALTH AVE	ANIN AVE	HARRINGTON DR	AC	B	4	3	767	60	46,020	12/8/23	29	32	57	11	Crack Sealing - AC	4/1/10
COMMOA	1050	COMMONWEALTH AVE	HARRINGTON DR	ACACIA AVE	AC	B	4	3	293	60	17,580	12/8/23	27	33	61	6	Crack Sealing - AC	4/1/10
COMMOA	1060	COMMONWEALTH AVE	ACACIA AVE	MOUNTAIN VIEW PL	AC	B	4	4	808	60	48,480	2/8/24	75	68	28	4	Crack Sealing - AC	4/1/10
COMMOA	1070	COMMONWEALTH AVE	MOUNTAIN VIEW PL	LADERA VISTA DR	AC	B	4	4	658	60	39,480	2/8/24	59	34	51	15	Crack Sealing - AC	4/1/10
COMMOA	1080	COMMONWEALTH AVE	LADERA VISTA DR	LILLIE AVE	AC	B	4	4	474	60	28,440	2/8/24	31	39	61	0	Crack Sealing - AC	4/1/10
COMMOA	1090	COMMONWEALTH AVE	LILLIE AVE	LILLIE AVE	AC	B	4	4	212	60	12,720	2/8/24	27	33	66	1	Crack Sealing - AC	4/1/10
COMMOA	1100	COMMONWEALTH AVE	LILLIE AVE	STATE COLLEGE BLVD	AC	B	4	4	487	60	29,220	2/8/24	35	44	55	1	Crack Sealing - AC	4/1/10
COMMOA	1110	COMMONWEALTH AVE	STATE COLLEGE BLVD	MISSION DR	AC	B	4	4	446	60	26,760	12/7/23	24	43	50	7	New Construction - Initial	1/1/84
COMMOA	1120	COMMONWEALTH AVE	MISSION DR	SAN CARLOS DR	AC	B	4	4	874	60	52,440	12/7/23	28	44	52	4	New Construction - Initial	1/1/84
COMMOA	1130	COMMONWEALTH AVE	SAN CARLOS DR	BALFOUR AVE	AC	B	4	4	797	60	47,820	12/7/23	25	42	48	10	New Construction - Initial	1/1/84
COMMOA	1140	COMMONWEALTH AVE	BALFOUR AVE	CHAPMAN AVE	AC	B	4	4	341	60	20,460	12/7/23	25	32	53	15	New Construction - Initial	1/1/84

BranchID	Sec ID	Name	From	To	Type	Rank	Lanes	Zone	L	W	Area	Insp. Date	PCI	PCI Pct Climate	PCI Pct Load	PCI Pct Other	Work Type	Work Date
COMMOA	1150	COMMONWEALTH AVE	CHAPMAN AVE	COLLEGE PL	AC	B	4	4	515	60	30,900	2/14/24	80	67	0	33	New Construction - Initial	5/1/02
COMMOA	1160	COMMONWEALTH AVE	COLLEGE PL	NUTWOOD AVE	AC	B	4	4	871	65	56,615	1/26/24	82	94	0	6	New Construction - Initial	5/1/02
COMMOA	620	COMMONWEALTH AVE	DALE ST	EDWARD AVE	AC	B	5	7	1,456	60	87,360	1/19/24	83	85	15	0	New Construction - AC	11/1/11
COMMOA	630	COMMONWEALTH AVE	EDWARD AVE	MAGNOLIA AVE	AC	B	5	7	1,192	60	71,520	1/19/24	71	98	0	2	New Construction - AC	11/1/11
COMMOA	670	COMMONWEALTH AVE	MAGNOLIA AVE	THOMPSON AVE	AAC	B	5	7	449	60	26,940	1/19/24	70	76	24	0	6 in overlay	4/27/10
COMMOA	680	COMMONWEALTH AVE	THOMPSON AVE	PRITCHARD AVE	AC	B	5	7	396	60	23,760	1/19/24	65	58	42	0	New Construction - Initial	1/1/84
COMMOA	690	COMMONWEALTH AVE	PRITCHARD AVE	JENSEN WY	AAC	B	5	7	768	60	46,080	1/19/24	73	87	0	13	Overlay - AC Structural	8/1/22
COMMOA	710	COMMONWEALTH AVE	JENSEN WY	GILBERT AVE	AC	B	4	7	867	60	52,020	1/19/24	79	90	10	0	New Construction - Initial	1/1/84
COMMOA	720	COMMONWEALTH AVE	GILBERT AVE	LLOYD AVE	AC	B	5	7	1,545	60	92,700	1/19/24	75	100	0	0	New Construction - Initial	1/1/84
COMMOA	730	COMMONWEALTH AVE	LLOYD AVE	BROOKHURST RD	AC	B	5	7	1,122	60	67,320	1/19/24	76	100	0	0	New Construction - Initial	1/1/84
COMMOA	740	COMMONWEALTH AVE	BROOKHURST RD	PCC W/ BRIDGE	AC	B	4	7	925	60	48,276	1/19/24	80	96	0	4	New Construction - Initial	1/1/80
COMMOA	745	COMMONWEALTH AVE	PCC WEST OF BRIDGE	END PCC E/ BRIDGE (MARTHA PL)	PCC	B	0		686	60	35,160	2/13/24	76	25	61	14	New Construction - Initial	1/1/80
COMMOA	760	COMMONWEALTH AVE	PCC E/ BRIDGE (MARTHA PL)	BASQUE AVE	AC	B	4	7	1,055	60	56,545	1/19/24	73	89	11	0	New Construction - Initial	1/1/80
COMMOA	770	COMMONWEALTH AVE	BASQUE AVE	ORCHARD AVE	AC	B	4	7	1,007	52	52,364	1/19/24	74	87	13	0	New Construction - Initial	1/1/86
COMMOA	780	COMMONWEALTH AVE	ORCHARD AVE	CITRUS AVE	AC	B	4	7	325	52	16,900	1/19/24	78	100	0	0	New Construction - Initial	1/1/84
COMMOA	790	COMMONWEALTH AVE	CITRUS AVE	WILLIAMSON AVE	AC	B	4	7	344	52	17,888	1/19/24	76	100	0	0	New Construction - Initial	1/1/86
COMMOA	800	COMMONWEALTH AVE	WILLIAMSON AVE	ORANGE AVE	AC	B	4	7	651	60	39,060	1/19/24	77	100	0	0	New Construction - Initial	1/1/86
COMMOA	810	COMMONWEALTH AVE	ORANGE AVE	EUCLID ST	AC	B	5	7	333	56	18,648	1/16/24	81	86	14	0	New Construction - Initial	1/1/86
COMMOA	820	COMMONWEALTH AVE	EUCLID ST	ROOSEVELT AVE	AC	B	5	2	333	52	17,316	1/16/24	81	100	0	0	New Construction - Initial	1/1/86
COMMOA	830	COMMONWEALTH AVE	ROOSEVELT AVE	WOODS AVE	AC	B	4	2	1,002	52	52,104	1/16/24	65	72	28	0	New Construction - Initial	1/1/86
COMMOA	840	COMMONWEALTH AVE	WOODS AVE	DRAKE AVE	AC	B	4	2	688	60	41,280	1/16/24	71	46	48	6	New Construction - Initial	1/1/86
COMMOA	850	COMMONWEALTH AVE	DRAKE AVE	RICHMAN AVE	AC	B	4	2	681	52	35,412	1/16/24	53	53	47	0	New Construction - Initial	1/1/86
COMMOA	860	COMMONWEALTH AVE	RICHMAN AVE	LIBRARY LN	AC	B	5	2	495	70	34,650	1/16/24	78	100	0	0	New Construction - Initial	1/1/86
COMMOA	870	COMMONWEALTH AVE	LIBRARY LN	HIGHLAND AVE	AC	B	5	2	829	70	58,030	1/16/24	77	69	31	0	MILL and OVERLAY	7/1/12
COMMOA	880	COMMONWEALTH AVE	HIGHLAND AVE	MALDEN AVE	AC	B	5	2	664	72	47,808	1/16/24	77	90	10	0	New Construction - Initial	1/1/86
COMMOA	890	COMMONWEALTH AVE	MALDEN AVE	HARBOR BLVD	AC	B	5	2	667	75	50,025	1/16/24	71	100	0	0	New Construction - Initial	1/1/86
COMMOA	900	COMMONWEALTH AVE	HARBOR BLVD	POMONA AVE	AC	B	5	3	683	72	49,176	1/16/24	70	63	37	0	New Construction - Initial	1/1/86
COMMOA	910	COMMONWEALTH AVE	POMONA AVE	LEMON ST	AC	B	4	3	678	72	48,816	1/16/24	69	60	40	0	New Construction - Initial	1/1/86
COMMOA	920	COMMONWEALTH AVE	LEMON ST	LAWRENCE AVE	AC	B	4	3	655	60	39,300	12/8/23	72	74	23	3	New Construction - Initial	1/1/86
COMMOA	930	COMMONWEALTH AVE	LAWRENCE AVE	BALCOM AVE	AC	B	4	3	655	68	44,540	12/8/23	61	50	35	15	Crack Sealing - AC	4/1/10
COMMOA	940	COMMONWEALTH AVE	BALCOM AVE	PRINCETON AVE	AC	B	4	3	775	60	46,500	12/8/23	99	45	0	55	Complete Reconstruction - AC	5/25/20
COMMOA	960	COMMONWEALTH AVE	PRINCETON AVE	CORNELL AVE	AC	B	4	3	980	60	58,800	12/8/23	99	0	0	100	Complete Reconstruction - AC	5/25/20
DALEST	2160	DALE ST	ARTESIA AVE	COMMONWEALTH AVE	AC	B	4	7	1,440	60	86,400	12/4/23	78	76	24	0	New Construction - Initial	1/1/80
DALEST	2180	DALE ST	COMMONWEALTH AVE	WHITAKER ST	AC	B	5	7	1,316	60	78,960	12/4/23	83	74	0	26	New Construction - Initial	1/1/80
DALEST	2200	DALE ST	WHITAKER ST	ASH AVE	AC	B	5	1	681	60	40,860	12/4/23	55	18	76	6	New Construction - Initial	1/1/80
DALEST	2210	DALE ST	ASH AVE	FLOWER AVE	AC	B	4	1	570	60	34,200	12/4/23	65	19	70	11	New Construction - Initial	1/1/80
DALEST	2220	DALE ST	FLOWER AVE	MONTANA AVE	AC	B	5	1	370	60	22,200	12/4/23	63	25	75	0	New Construction - Initial	1/1/80
DALEST	2230	DALE ST	MONTANA AVE	AUTO CENTER DR	AC	B	5	1	830	60	49,800	12/4/23	57	17	68	15	New Construction - Initial	1/1/80
EUCLIS	2740	EUCLID ST	N CITY LIMITS	LA SENDA DR	ACT	B	5	8	1,981	80	158,480	1/15/24	77	50	50	0	New Construction - Initial	1/1/90
EUCLIS	2750	EUCLID ST	LA SENDA DR	LAKEVIEW DR	AC	B	4	8	959	80	76,720	1/15/24	82	65	34	1	New Construction - Initial	1/1/90
EUCLIS	2760	EUCLID ST	LAKEVIEW DR	LAGUNA RD	AC	B	4	8	1,269	80	101,520	1/15/24	82	72	27	1	New Construction - Initial	1/1/90
EUCLIS	2770	EUCLID ST	LAGUNA RD	LAGUNA TER	AC	B	4	8	2,291	80	183,280	1/15/24	81	63	34	3	New Construction - Initial	1/1/90
EUCLIS	2780	EUCLID ST	LAGUNA TER	ROSECRANS AVE	AC	B	5	8	584	80	46,720	1/15/24	73	31	59	10	New Construction - Initial	1/1/90
EUCLIS	2790	EUCLID ST	ROSCRANS AVE	RR TRACKS S/ PASEO DORADO	AC	B	5	8	1,405	80	112,400	1/11/24	77	48	45	7	New Construction - Initial	1/1/92
EUCLIS	2800	EUCLID ST	RR TRACKS S/ PASEO DORADO	BASTANCHURY RD	AC	B	5	8	260	80	17,870	1/10/24	62	34	66	0	New Construction - Initial	1/1/92
EUCLIS	2810	EUCLID ST	BASTANCHURY RD	VALENCIA MESA DR	AAC	B	5	7	1,059	60	63,540	12/8/23	100	0	0	100	Overlay - AC Structural	10/1/22
EUCLIS	2820	EUCLID ST	VALENCIA MESA DR	RODEO DR	AAC	B	5	7	720	60	43,200	12/8/23	99	57	0	43	Overlay - AC Structural	10/1/22
EUCLIS	2830	EUCLID ST	RODEO DR	VALLEY VIEW DR	AAC	B	5	7	1,156	56	64,736	12/8/23	99	100	0	0	Overlay - AC Structural	10/1/22
EUCLIS	2840	EUCLID ST	VALLEY VIEW DR	FERN DR	AAC	B	5	7	700	60	42,000	12/8/23	99	61	0	39	Overlay - AC Structural	10/1/22
EUCLIS	2860	EUCLID ST	FERN DR	MALVERN AVE	AAC	B	5	7	1,565	60	93,900	12/8/23	99	100	0	0	Overlay - AC Structural	10/1/21
EUCLIS	2870	EUCLID ST	MALVERN AVE	CHAPMAN AVE	AAC	B	5	7	439	60	26,340	12/1/23	98	56	0	44	Overlay - AC Structural	12/2/21
EUCLIS	2880	EUCLID ST	CHAPMAN AVE	WILSHIRE AVE	AAC	B	5	7	603	60	36,180	12/1/23	100	0	0	0	Overlay - AC Structural	12/2/21
EUCLIS	2890	EUCLID ST	WILSHIRE AVE	COMMONWEALTH AVE	AAC	B	5	7	718	60	43,080	12/1/23	100	0	0	0	Overlay - AC Structural	12/2/21
EUCLIS	2900	EUCLID ST	COMMONWEALTH AVE	WILLIAMSON AVE	AAC	B	6	7	372	66	24,552	12/1/23	100	0	0	0	Overlay - AC Structural	12/2/21
EUCLIS	2910	EUCLID ST	WILLIAMSON AVE	AC	PCC	B	5	7	630	60	37,800	12/1/23	100	0	0	0	New Construction - Initial	1/1/80
EUCLIS	2915	EUCLID ST	PCC	VALENCIA DR	AAC	B	5	7	250	60	15,000	2/8/24	68	43	50	7	New Construction - Initial	5/7/01
EUCLIS	2920	EUCLID ST	VALENCIA DR	WINDFALL WY	AAC	B	5	2	1,048	60	62,880	2/8/24	65	49	40	11	New Construction - Initial	5/7/01
EUCLIS	2950	EUCLID ST	WINDFALL WY	HILL AVE	AAC	B	5	2	676	60	40,560	2/8/24	74	36	35	29	New Construction - Initial	5/7/01
EUCLIS	2960	EUCLID ST	HILL AVE	ORANGETHORPE AVE	AAC	B	5	2	879	60	52,740	2/8/24	55	42	44	14	New Construction - Initial	5/7/01
EUCLIS	2970	EUCLID ST	ORANGETHORPE AVE	BAKER AVE	AC	B	5	2	821	60	49,260	2/13/24	53	55	39	6	New Construction - UNSURFACED	10/1/11
EUCLIS	2980	EUCLID ST	BAKER AVE	RIVERSIDE FWY (91)	AC	B	4	2	1,030	48	49,440	2/13/24	60	80	16	4	New Construction - UNSURFACED	10/1/11
GILBES	2390	GILBERT ST	N CITY LIMITS	CASTLEWOOD DR	AC	B	2	8	1,891	45	85,095	1/11/24	69	47	35	18	New Construction - Initial	10/1/07
GILBES	2400	GILBERT ST	CASTLEWOOD DR	OPEN SKY DR	AC	B	4	8	1,841	50	92,050	1/11/24	75	83	0	17	New Construction - Initial	1/1/80
GILBES	2410	GILBERT ST	OPEN SKY DR	TRAILS DR	AC	B	4	8	307	50	15,350	1/11/24	68	77	14	9	New Construction - Initial	1/1/80
GILBES	2420	GILBERT ST	TRAILS DR	COYOTE HILLS DR	AC	B	4	8	1,380	50	69,000	1/11/24	61	81	7	12	New Construction - Initial	1/1/80
GILBES	2430	GILBERT ST	COYOTE HILLS DR	ROSECRANS AVE	AC	B	4	8	562	60	33,720	12/8/23	51	59	29	12	New Construction - Initial	1/1/80

BranchID	Sec ID	Name	From	To	Type	Rank	Lanes	Zone	L	W	Area	Insp. Date	PCI	PCI Pct Climate	PCI Pct Load	PCI Pct Other	Work Type	Work Date
GILBES	2440	GILBERT ST	ROSECRANS AVE	EL RANCHO VISTA	AC	B	5	8	500	80	40,000	12/8/23	84	71	0	29	New Construction - Initial	1/1/87
GILBES	2450	GILBERT ST	EL RANCHO VISTA	VIA INGRESO	AC	B	5	8	320	60	19,200	12/8/23	84	88	0	12	New Construction - Initial	1/1/80
GILBES	2460	GILBERT ST	VIA INGRESO	LOMA VERDE DR	AC	B	5	8	640	60	38,400	12/8/23	85	74	14	12	New Construction - Initial	1/1/87
GILBES	2470	GILBERT ST	LOMA VERDE DR	VIA MIRADA	ABR	B	5	8	234	60	14,040	12/8/23	85	84	16	0	New Construction - Initial	1/1/80
GILBES	2480	GILBERT ST	VIA MIRADA	CONEJO LN	AC	A	5	8	343	60	20,580	12/8/23	86	83	17	0	New Construction - Initial	1/1/80
GILBES	2490	GILBERT ST	CONEJO LN	LOMA ALTA DR	AC	B	5	8	638	60	38,280	12/8/23	81	79	17	4	New Construction - Initial	1/1/87
GILBES	2500	GILBERT ST	LOMA ALTA DR	PIONEER AVE	AC	B	5	8	307	60	18,420	12/8/23	86	85	15	0	New Construction - Initial	1/1/87
GILBES	2515	GILBERT ST	PIONEER AVE	DAPHNE PL	AC	B	5	8	655	60	39,300	12/8/23	81	58	35	7	New Construction - Initial	1/1/80
GILBES	2530	GILBERT ST	DAPHNE PL	HUGHES DR	AC	B	5	8	1,287	66	84,942	12/8/23	85	75	25	0	New Construction - Initial	1/1/81
GILBES	2541	GILBERT ST	HUGHES DR	WINDSONG WY	AC	B	5	8	321	60	19,260	12/8/23	72	37	52	11	New Construction - Initial	1/1/81
GILBES	2542	GILBERT ST	WINDSONG WY	BRAMBLE WY	AC	B	5	8	1,003	60	60,180	12/8/23	83	63	37	0	New Construction - Initial	1/1/81
GILBES	2543	GILBERT ST	BRAMBLE WY	MALVERN AVE	AC	B	5	8	619	60	37,140	12/8/23	76	49	36	15	New Construction - Initial	1/1/81
GILBES	2550	GILBERT ST	MALVERN AVE	MOORE AVE	AC	B	4	8	740	60	44,400	2/13/24	56	45	40	15	New Construction - Initial	1/1/86
GILBES	2560	GILBERT ST	MOORE AVE	RAYMER AVE	AC	B	5	8	788	60	47,280	2/13/24	46	29	59	12	New Construction - Initial	1/1/86
GILBES	2570	GILBERT ST	RAYMER AVE	PCC N/ ARTESIA AVE	AAC	B	4	8	295	60	18,245	2/13/24	76	40	60	0	New Construction - Initial	1/1/80
GILBES	2575	GILBERT ST	PCC N/ ARTESIA AVE	ARTESIA AVE	PCC	B	0		265	60	14,000	2/13/24	85	11	55	34	New Construction - Initial	1/1/17
GILBES	2580	GILBERT ST	ARTESIA AVE	COMMONWEALTH AVE	AC	B	5	7	752	60	51,385	2/13/24	74	31	54	15	New Construction - Initial	1/1/80
HARBOB	2990	HARBOR BLVD	LAMBERT RD	EDWARDS DR	AC	B	3	6	1,312	42	55,104	11/30/23	94	62	38	0	Complete Reconstruction - AC	6/1/18
HARBOB	2995	HARBOR BLVD	EDWARDS DR	IMPERIAL HWY (90)	AC	B	3	6	1,268	40	45,370	11/30/23	89	80	20	0	Complete Reconstruction - AC	8/1/18
HARBOB	3000	HARBOR BLVD	IMPERIAL HWY (90)	LAS RIENDAS DR	AC	B	5	6	993	80	79,440	11/30/23	85	83	17	0	New Construction - Initial	1/1/87
HARBOB	3010	HARBOR BLVD	LAS RIENDAS DR	LAS PALMAS DR	AC	B	5	6	1,075	80	86,000	11/30/23	88	99	0	1	New Construction - Initial	1/1/78
HARBOB	3020	HARBOR BLVD	LAS PALMAS DR	HERMOSA DR	AAC	B	4	6	961	64	61,504	11/30/23	84	50	47	3	New Construction - Initial	5/7/01
HARBOB	3030	HARBOR BLVD	HERMOSA DR	LA ENTRADA PL	AAC	B	4	6	1,024	80	81,920	11/30/23	73	34	53	13	New Construction - Initial	5/7/01
HARBOB	3040	HARBOR BLVD	LA ENTRADA PL	BASTANCHURY RD	AAC	B	5	6	4,074	80	325,920	11/30/23	82	54	44	2	New Construction - Initial	5/7/01
HARBOB	3050	HARBOR BLVD	BASTANCHURY RD	VALENCIA MESA DR	AC	B	6	7	817	66	53,922	11/30/23	87	54	32	14	New Construction - Initial	1/1/95
HARBOB	3060	HARBOR BLVD	VALENCIA MESA DR	BREA BLVD	AC	B	6	7	3,970	80	317,600	11/30/23	60	68	28	4	New Construction - Initial	1/1/95
HARBOB	3080	HARBOR BLVD	BREA BLVD	VALLEY VIEW DR	AC	B	5	5	685	60	41,100	2/12/24	73	52	31	17	New Construction - Initial	1/1/95
HARBOB	3090	HARBOR BLVD	VALLEY VIEW DR	BERKELEY AVE	AC	B	5	3	743	66	49,038	2/12/24	61	40	56	4	New Construction - Initial	1/1/95
HARBOB	3100	HARBOR BLVD	BERKELEY AVE	UNION AVE	AC	B	5	3	636	56	35,616	2/12/24	51	70	30	0	New Construction - UNSURFACED	6/1/10
HARBOB	3120	HARBOR BLVD	UNION AVE	CHAPMAN AVE	AC	B	5	3	1,283	56	71,848	2/12/24	54	76	23	1	New Construction - Initial	3/19/12
HARBOB	3160	HARBOR BLVD	CHAPMAN AVE	COMMONWEALTH AVE	AC	B	5	3	1,305	52	67,860	2/12/24	70	54	29	17	New Construction - Initial	5/7/01
HARBOB	3200	HARBOR BLVD	COMMONWEALTH AVE	SANTA FE AVE	AC	B	5	3	335	59	19,765	2/12/24	92	100	0	0	New Construction - Initial	1/1/80
HARBOB	3210	HARBOR BLVD	SANTA FE AVE	TRUSLOW AVE	PCC	B	4	3	867	50	43,350	2/12/24	81	11	22	67	New Construction - Initial	1/1/80
HARBOB	3230	HARBOR BLVD	TRUSLOW AVE	VALENCIA DR	ABR	B	4	3	308	60	18,480	2/12/24	97	21	79	0	New Construction - Initial	1/1/80
HARBOB	3240	HARBOR BLVD	VALENCIA DR	ASH AVE	AC	B	5	3	374	60	22,440	2/12/24	65	61	37	2	New Construction - Initial	5/1/02
HARBOB	3250	HARBOR BLVD	ASH AVE	ELM AVE	AC	B	5	3	268	60	16,080	2/12/24	92	47	45	8	New Construction - Initial	5/1/02
HARBOB	3260	HARBOR BLVD	ELM AVE	ROSSLYNN AVE	AC	B	5	3	341	60	20,460	2/12/24	93	91	0	9	New Construction - Initial	5/1/02
HARBOB	3270	HARBOR BLVD	ROSSLYNN AVE	HILL AVE	AAC	B	5	3	893	60	53,580	2/12/24	78	82	18	0	New Construction - Initial	5/1/02
HARBOB	3300	HARBOR BLVD	HILL AVE	ORANGETHORPE AVE	AAC	B	5	3	570	78	44,460	2/12/24	75	78	18	4	New Construction - Initial	5/1/02
HARBOB	3310	HARBOR BLVD	ORANGETHORPE AVE	ORANGE FAIR MALL	AC	B	6	3	501	80	39,520	2/12/24	57	50	50	0	New Construction - Initial	7/1/07
HARBOB	3320	HARBOR BLVD	ORANGE FAIR MALL	ORANGEFAIR AVE	AC	B	6	3	599	80	42,190	2/12/24	62	47	53	0	New Construction - Initial	1/1/80
HARBOB	3330	HARBOR BLVD	ORANGEFAIR AVE	RIVERSIDE FWY (91)	AC	B	6	3	773	66	51,018	2/12/24	57	33	59	8	New Construction - Initial	7/1/07
IMPERH	4010	IMPERIAL HWY	HARBOR BLVD	BONITA PL	AC	B	4	6	1,684	66	111,144	11/30/23	99	100	0	0	New Construction - Initial	1/1/80
IMPERH	4020	IMPERIAL HWY	BONITA PL	PALM ST	AC	B	4	6	930	80	74,400	11/30/23	99	58	0	42	New Construction - Initial	1/1/80
IMPERH	4030	IMPERIAL HWY	PALM ST	GEMINI AVE	AC	B	5	6	881	80	70,480	11/30/23	99	100	0	0	New Construction - Initial	1/1/80
IMPERH	4040	IMPERIAL HWY	GEMINI AVE	PUENTE ST	AC	B	5	6	1,763	80	141,040	11/30/23	99	100	0	0	New Construction - Initial	1/1/80
KRAEMB	4990	KRAEMER BLVD	SATURN ST	S. CITY LIMIT	AC	B	5	4	1,095	60	65,700	2/14/24	94	100	0	0	New Construction - Initial	1/1/85
LAMBER	3970	LAMBERT RD	HARBOR BLVD	PALM ST	AC	B	3	6	2,582	30	77,460	11/30/23	90	65	8	27	Complete Reconstruction - AC	6/1/18
LEMONS	3350	LEMON ST	BERKELEY AVE	FULLERTON COLLEGE DR	AC	B	4	3	1,030	50	51,500	12/8/23	86	78	18	4	New Construction - Initial	5/1/07
LEMONS	3370	LEMON ST	FULLERTON COLLEGE DR	CHAPMAN AVE	AC	B	4	3	702	50	35,100	12/8/23	81	70	27	3	New Construction - Initial	5/1/07
LEMONS	3380	LEMON ST	CHAPMAN AVE	WHITING AVE	AC	B	5	3	213	60	12,780	2/9/24	65	19	80	1	New Construction - Initial	1/1/80
LEMONS	3390	LEMON ST	WHITING AVE	WILSHIRE AVE	AC	B	4	3	365	60	21,900	2/9/24	63	47	44	9	New Construction - Initial	1/1/97
LEMONS	3400	LEMON ST	WILSHIRE AVE	AMERIGE AVE	AC	B	5	3	365	60	21,900	2/9/24	59	43	50	7	New Construction - Initial	1/1/97
LEMONS	3410	LEMON ST	AMERIGE AVE	COMMONWEALTH AVE	AC	B	5	3	379	60	22,740	2/9/24	58	44	42	14	New Construction - Initial	1/1/97
LEMONS	3420	LEMON ST	COMMONWEALTH AVE	SANTA FE AVE	AC	B	5	3	379	60	22,740	2/9/24	88	58	27	15	New Construction - Initial	5/7/01
LEMONS	3430	LEMON ST	SANTA FE AVE	WALNUT WAY	PCC	B	4	3	736	48	35,328	2/9/24	59	9	83	8	New Construction - Initial	1/1/75
LEMONS	3440	LEMON ST	WALNUT WAY	VALENCIA DR	AC	B	4	3	392	60	23,520	2/9/24	85	45	55	0	New Construction - Initial	1/1/75
LEMONS	3470	LEMON ST	VALENCIA DR	ASH DR	AC	B	4	3	374	60	22,440	2/9/24	87	83	5	12	New Construction - Initial	5/7/00
LEMONS	3480	LEMON ST	ASH DR	FREEDOM AVE	AC	B	4	3	979	60	58,740	2/9/24	79	73	16	11	New Construction - Initial	5/7/00
LEMONS	3490	LEMON ST	FREEDOM AVE	LIBERTY AVE	AAC	B	5	3	561	60	33,660	2/9/24	72	90	10	0	6 in overlay	8/1/08
LEMONS	3500	LEMON ST	LIBERTY AVE	ORANGETHORPE AVE	AAC	B	5	3	547	60	32,820	2/9/24	72	76	21	3	6 in overlay	8/1/08
LEMONS	3510	LEMON ST	ORANGETHORPE AVE	ORANGEFAIR AVE	AC	B	5	3	1,153	60	69,180	2/8/24	61	66	32	2	New Construction - Initial	1/1/84
LEMONS	3530	LEMON ST	ORANGEFAIR AVE	RIVERSIDE FWY (91)	AC	B	4	3	700	65	45,500	2/8/24	59	30	69	1	New Construction - Initial	1/1/99
MADISA	4410	MADISON AVE	PLACENTIA AVE	E CITY LIMITS	AC	B	3	4	734	60	44,040	2/14/24	64	70	30	0	New Construction - Initial	1/1/80
MAGNOA	2250	MAGNOLIA AVE	COMMONWEALTH AVE	VALENCIA DR	AAC	B	4	7	1,340	60	80,400	2/13/24	57	62	38	0	6 in overlay	8/1/09
MAGNOA	2280	MAGNOLIA AVE	VALENCIA DR	FLOWER AVE	AAC	B	5	1	1,203	60	72,180	2/13/24	67	76	24	0	6 in overlay	8/1/09

BranchID	Sec ID	Name	From	To	Type	Rank	Lanes	Zone	L	W	Area	Insp. Date	PCI	PCI Pct Climate	PCI Pct Load	PCI Pct Other	Work Type	Work Date
MAGNOA	2330	MAGNOLIA AVE	FLOWER AVE	ORANGETHORPE AVE	AC	B	4	1	1,474	60	88,440	2/13/24	73	70	27	3	MILL and OVERLAY	7/1/13
MAGNOA	2370	MAGNOLIA AVE	ORANGETHORPE AVE	BRIDGE	AC	B	6	1	1,160	88	102,080	2/13/24	54	40	56	4	New Construction - Initial	1/1/99
MALVEA	1170	MALVERN AVE	W CITY LIMITS	BURNING TREE RD	AC	B	4	8	991	76	75,316	2/13/24	73	47	49	4	New Construction - Initial	1/1/86
MALVEA	1180	MALVERN AVE	BURNING TREE RD	SUNNY RIDGE DR	AC	B	4	8	1,264	76	96,064	2/13/24	77	72	28	0	New Construction - Initial	1/1/86
MALVEA	1190	MALVERN AVE	SUNNY RIDGE DR	GILBERT AVE	AC	B	5	8	566	79	44,714	2/13/24	74	56	27	17	New Construction - Initial	1/1/86
MALVEA	1200	MALVERN AVE	GILBERT AVE	BASTANCHURY RD	AC	B	4	8	2,932	60	175,920	2/13/24	60	36	59	5	New Construction - Initial	1/1/86
MALVEA	1210	MALVERN AVE	BASTANCHURY RD	ADLENA DR	AC	B	4	7	767	60	46,020	2/9/24	61	49	51	0	New Construction - Initial	1/1/81
MALVEA	1220	MALVERN AVE	ADLENA DR	BASQUE AVE	AC	B	4	7	1,423	60	85,380	2/9/24	50	40	57	3	New Construction - Initial	1/1/81
MALVEA	1230	MALVERN AVE	BASQUE AVE	STEPHENS AVE	AC	B	4	7	667	50	33,350	2/9/24	63	48	51	1	New Construction - Initial	1/1/96
MALVEA	1240	MALVERN AVE	STEPHENS AVE	BEVERLY DR	AC	B	4	7	534	50	26,700	2/9/24	65	42	49	9	New Construction - Initial	1/1/96
MALVEA	1250	MALVERN AVE	BEVERLY DR	WESLEY AVE	AC	B	4	7	360	50	18,000	2/9/24	66	45	55	0	New Construction - Initial	1/1/96
MALVEA	1260	MALVERN AVE	WESLEY AVE	BUENA VISTA DR	AC	B	4	7	769	50	38,450	2/9/24	66	43	57	0	New Construction - Initial	1/1/96
MALVEA	1270	MALVERN AVE	BUENAVISTA DR	EUCLID ST	AC	B	4	7	322	50	16,100	2/9/24	58	22	73	5	New Construction - Initial	1/1/96
MALVEA	1280	MALVERN AVE	EUCLID ST	CASA BLANCA DR	AC	B	5	2	238	60	14,280	2/9/24	52	47	53	0	New Construction - Initial	1/1/85
MALVEA	1290	MALVERN AVE	CASA BLANCA DR	GLENWOOD DR	AC	B	5	2	296	60	17,760	2/9/24	60	57	43	0	New Construction - Initial	1/1/85
MALVEA	1300	MALVERN AVE	GLENWOOD DR	WOODS AVE	AC	B	4	2	835	60	50,100	2/9/24	57	44	53	3	New Construction - Initial	1/1/85
NUTWOA	4360	NUTWOOD AVE	STATE COLLEGE BLVD	TITAN DR	AC	B	6	4	1,117	64	71,488	2/8/24	64	54	18	28	New Construction - Initial	1/1/88
NUTWOA	4370	NUTWOOD AVE	TITAN DR	COMMONWEALTH AVE	AC	B	6	4	526	64	33,664	2/8/24	55	48	52	0	New Construction - Initial	1/1/88
NUTWOA	4380	NUTWOOD AVE	COMMONWEALTH AVE	FOLINO DR	AC	B	6	4	532	66	35,112	2/8/24	44	34	57	9	New Construction - Initial	1/1/80
NUTWOA	4390	NUTWOOD AVE	FOLINO DR	SB OFF RAMP	AC	B	4	4	488	75	36,600	2/8/24	53	55	39	6	New Construction - Initial	1/1/88
NUTWOA	4395	NUTWOOD AVE	SB OFF RAMP	NB OFF RAMP	AC	B	6	4	472	80	37,760	2/8/24	97	100	0	0	Cold Mill and Overlay	6/1/18
NUTWOA	4400	NUTWOOD AVE	NB OFF RAMP	PLACENTIA AVE	AC	B	4	4	513	60	30,780	2/8/24	97	100	0	0	Cold Mill and Overlay	6/1/18
ORANGA	100	ORANGETHORPE AVE	GILBERT ST	COURTNEY AVE	AC	B	5	1	1,309	80	74,880	12/1/23	76	80	20	0	Surface Treatment - Slurry Seal	7/1/12
ORANGA	120	ORANGETHORPE AVE	COURTNEY AVE	BROOKHURST ST	AC	B	5	1	1,317	80	105,360	12/1/23	77	29	67	4	Surface Treatment - Slurry Seal	7/1/12
ORANGA	150	ORANGETHORPE AVE	BROOKHURST RD	PACIFIC DR	AC	B	5	1	785	80	62,800	12/1/23	53	43	48	9	New Construction - Initial	1/1/81
ORANGA	160	ORANGETHORPE AVE	PACIFIC DR	EADINGTON AVE	AC	B	4	1	1,064	80	85,120	12/1/23	66	65	35	0	Surface Treatment - Slurry Seal	7/1/12
ORANGA	170	ORANGETHORPE AVE	EADINGTON AVE	BASQUE AVE	AC	B	4	1	996	80	79,680	12/1/23	92	31	69	0	Surface Treatment - Slurry Seal	7/1/12
ORANGA	180	ORANGETHORPE AVE	BASQUE AVE	ORCHARD AVE	AAC	B	4	1	937	80	74,960	12/1/23	69	98	2	0	Surface Treatment - Slurry Seal	7/1/12
ORANGA	190	ORANGETHORPE AVE	ORCHARD AVE	CITRUS AVE	AC	B	4	1	752	80	60,160	12/1/23	70	100	0	0	Surface Treatment - Slurry Seal	7/1/12
ORANGA	20	ORANGETHORPE AVE	I-5 BRIDGE	PAVEMENT CHANGE	AC	B	6	1	940	80	75,200	12/1/23	81	86	14	0	New Construction - Initial	1/1/84
ORANGA	210	ORANGETHORPE AVE	CITRUS AVE	EUCLID ST	AC	B	5	1	785	80	62,800	12/1/23	70	63	37	0	New Construction - Initial	1/1/81
ORANGA	220	ORANGETHORPE AVE	EUCLID ST	JEFFERSON AVE	AC	B	4	2	769	80	61,520	12/1/23	60	28	31	41	New Construction - Initial	1/1/81
ORANGA	240	ORANGETHORPE AVE	JEFFERSON AVE	WOODS AVE	AC	B	4	2	724	80	57,920	12/1/23	51	33	67	0	New Construction - Initial	1/1/84
ORANGA	250	ORANGETHORPE AVE	WOODS AVE	RICHMAN AVE	AC	B	4	2	1,182	80	94,560	12/1/23	98	22	78	0	New Construction - Initial	1/1/81
ORANGA	260	ORANGETHORPE AVE	RICHMAN AVE	RAY AVE	AC	B	4	2	835	80	66,800	12/1/23	95	7	93	0	New Construction - Initial	1/1/81
ORANGA	270	ORANGETHORPE AVE	RAY AVE	HIGHLAND AVE	AC	B	5	2	500	80	40,000	12/1/23	99	33	67	0	New Construction - Initial	1/1/84
ORANGA	280	ORANGETHORPE AVE	HIGHLAND AVE	HARBOR BLVD	AC	B	5	2	1,338	80	107,040	12/1/23	86	36	51	13	New Construction - Initial	1/1/80
ORANGA	290	ORANGETHORPE AVE	HARBOR BLVD	POMONA AVE	AAC	B	5	3	691	66	45,606	12/27/23	100	0	0	0	Overlay - AC Structural	12/27/23
ORANGA	30	ORANGETHORPE AVE	PAVEMENT CHANGE	MAGNOLIA AVE	AC	B	5	1	1,345	80	110,000	12/1/23	84	46	54	0	New Construction - Initial	1/1/84
ORANGA	300	ORANGETHORPE AVE	POMONA AVE	LEMON ST	AAC	B	5	3	660	60	39,600	12/27/23	100	0	0	0	Overlay - AC Structural	12/27/23
ORANGA	310	ORANGETHORPE AVE	RAYMOND AVE	MANHATTAN AVE	AC	B	6	3	1,338	80	107,040	12/7/23	66	38	52	10	New Construction - Initial	1/1/81
ORANGA	320	ORANGETHORPE AVE	MANHATTAN AVE	ACACIA AVE	AC	B	6	3	1,314	80	105,120	12/7/23	76	45	31	24	New Construction - Initial	1/1/81
ORANGA	330	ORANGETHORPE AVE	ACACIA AVE	STATE COLLEGE BLVD	AC	B	6	4	2,647	80	211,760	12/7/23	99	0	0	100	Complete Reconstruction - AC	10/1/22
ORANGA	340	ORANGETHORPE AVE	STATE COLLEGE BLVD	PLACENTIA AVE	AAC	B	6	4	1,919	86	165,034	1/29/24	100	0	0	0	Surface Reconstruction - AC	1/29/24
ORANGA	40	ORANGETHORPE AVE	MAGNOLIA AVE	VINE AVE	AC	B	5	1	567	80	45,360	12/1/23	68	55	41	4	New Construction - Initial	5/1/02
ORANGA	50	ORANGETHORPE AVE	VINE AVE	A ST	AC	B	5	1	591	80	47,280	12/1/23	72	53	27	20	New Construction - Initial	1/1/84
ORANGA	60	ORANGETHORPE AVE	A ST	PECKHAM ST	AC	B	5	1	544	80	43,520	12/1/23	76	63	37	0	New Construction - Initial	1/1/84
ORANGA	80	ORANGETHORPE AVE	PECKHAM ST	GILBERT ST	AC	B	5	1	833	80	66,640	12/1/23	67	45	54	1	New Construction - Initial	5/1/02
ORANFRON	60000	ORANGETHROPE (FRONTAGE)	JEFFERSON AVE	RICHMAN AVE	AAC	P	2	2	1,912	30	38,240	12/1/23	92	100	0	0	Overlay - AC Structural	5/25/20
ORANFRON	9915	ORANGETHROPE (FRONTAGE)	END w/o COURTNEY AVE	END e/o CEDAR AVE	AC	P	2	1	1,034	32	33,088	12/1/23	28	26	55	19	New Construction - AC	1/1/80
ORANFRON	9930	ORANGETHROPE (FRONTAGE)	BASQUE AVE	CITRUS AVE	AC	P	2	1	1,536	32	49,152	12/1/23	26	33	66	1	New Construction - AC	1/1/80
ORANFRON	9935	ORANGETHROPE (FRONTAGE)	END	BASQUE AVE	AC	P	2	1	2,209	26	57,434	12/1/23	39	57	42	1	New Construction - AC	1/1/80
ORANFRON	9940	ORANGETHROPE (FRONTAGE)	ORANGETHROPE AVE	WASHINTON AVE	AC	P	2	2	446	26	12,333	12/1/23	67	39	54	7	New Construction - AC	1/1/80
ORANFRON	9942	ORANGETHROPE (FRONTAGE)	WASHINTON AVE	WOODS AVE	AC	P	2	2	265	26	6,890	12/1/23	36	22	76	2	New Construction - AC	1/1/80
ORANFRON	9945	ORANGETHROPE (FRONTAGE)	WOODS AVE	RAY AVE	AC	P	2	2	2,029	32	64,928	12/1/23	52	39	49	12	New Construction - AC	1/1/80
PALMST	3980	PALM ST	LAMBERT RD	MOONSTONE ST	AC	B	5	6	1,025	60	61,500	11/30/23	38	36	51	13	New Construction - Initial	1/1/80
PALMST	3990	PALM ST	MOONSTONE ST	BONITA PL	AC	B	5	6	278	60	16,680	11/30/23	68	41	52	7	New Construction - Initial	1/1/80
PALMST	4000	PALM ST	BONITA PL	IMPERIAL HWY (90)	AC	B	5	6	1,310	60	78,600	11/30/23	84	44	30	26	New Construction - Initial	1/1/80
PARKSR	2680	PARKS RD	ROSECRANS AVE	CONEJO LN	AC	B	2	8	708	60	42,480	11/30/23	57	46	39	15	New Construction - Initial	1/1/80
PARKSR	2710	PARKS RD	CONEJO LN	PIONEER AVE	AC	B	2	8	1,052	60	63,120	11/30/23	57	56	42	2	New Construction - Initial	1/1/80
PARKSR	2720	PARKS RD	PIONEER AVE	RR TRACKS S/ PEACOCK LN	AC	B	2	8	1,310	40	58,935	11/30/23	90	100	0	0	New Construction - Initial	1/1/80
PARKSR	2730	PARKS RD	RR TRACKS S/ PEACOCK LN	BASTANCHURY RD	AC	B	2	8	280	58	16,240	11/30/23	66	50	0	50	New Construction - Initial	1/1/80
PIONEA	2100	PIONEER AVE	GILBERT ST	STARBUCK ST	AC	B	2	8	1,110	37	41,070	11/30/23	93	90	0	10	New Construction - Initial	1/1/80
PIONEA	2110	PIONEER AVE	STARBUCK ST	CAMINO CENTROLOMA	AC	B	2	8	920	40	36,800	11/30/23	92	84	0	16	New Construction - Initial	1/1/80
PIONEA	2120	PIONEER AVE	CAMINO CENTROLOMA	ZIEBELL ST	AC	B	2	8	770	36	27,720	11/30/23	94	100	0	0	New Construction - Initial	1/1/80
PIONEA	2130	PIONEER AVE	ZIEBELL ST	BENCHLEY ST	AC	B	2	8	530	38	20,140	11/30/23	94	100	0	0	New Construction - Initial	1/1/80

BranchID	Sec ID	Name	From	To	Type	Rank	Lanes	Zone	L	W	Area	Insp. Date	PCI	PCI Pct Climate	PCI Pct Load	PCI Pct Other	Work Type	Work Date
PIONEA	2140	PIONEER AVE	BENCHLEY ST	PARKS RD	AC	B	2	8	896	40	35,840	11/30/23	93	100	0	0	New Construction - Initial	1/1/80
PLACEA	4670	PLACENTIA AVE	ARTS AVE	STARLING DR	AC	B	4	4	1,060	50	53,000	2/14/24	66	84	0	16	New Construction - Initial	1/1/80
PLACEA	4680	PLACENTIA AVE	STARLING DR	ROLLING HILLS DR	AC	B	4	4	1,229	50	61,450	2/14/24	64	90	0	10	New Construction - Initial	1/1/80
PLACEA	4690	PLACENTIA AVE	ROLLING HILLS DR	MONTESSORI AVE	AC	B	4	4	554	60	33,240	2/14/24	66	100	0	0	New Construction - Initial	5/1/02
PLACEA	4710	PLACENTIA AVE	CLAIRMONT AVE	MYSTIC AVE	AC	B	4	4	800	60	48,000	2/14/24	72	91	9	0	New Construction - Initial	5/13/02
PLACEA	4770	PLACENTIA AVE	MONTESSORI AVE	CLAIRMONT AVE	AC	B	4	4	533	60	31,980	2/14/24	66	84	16	0	New Construction - Initial	5/14/02
PLACEA	4790	PLACENTIA AVE	PALM DR	MACADAMIA LN	AC	B	5	4	543	60	32,580	2/14/24	87	77	18	5	New Construction - Initial	5/13/02
PLACEA	4800	PLACENTIA AVE	MACADAMIA LN	YORBA LINDA BLVD	AC	B	5	4	577	60	34,620	2/14/24	71	30	65	5	New Construction - Initial	5/7/01
PLACEA	4810	PLACENTIA AVE	YORBA LINDA BLVD	TOPAZ LN	AAC	B	5	4	882	60	52,920	2/14/24	81	83	13	4	6 in overlay	3/1/08
PLACEA	4830	PLACENTIA AVE	GARNET LN	QUARTZ LN	AAC	B	4	4	681	60	40,860	2/14/24	77	73	16	11	6 in overlay	3/1/08
PLACEA	4840	PLACENTIA AVE	QUARTZ LN	MADISON AVE	AAC	B	4	4	834	60	50,040	2/14/24	67	61	38	1	6 in overlay	8/1/09
PLACEA	4850	PLACENTIA AVE	MADISON AVE	RUBY DR	AAC	B	4	4	934	60	56,040	2/14/24	79	67	8	25	6 in overlay	8/1/09
PLACEA	4860	PLACENTIA AVE	RUBY DR	RUBY DR	AC	B	5	4	228	60	13,680	2/14/24	91	100	0	0	New Construction - Initial	1/1/70
PLACEA	4870	PLACENTIA AVE	RUBY DR	NUTWOOD AVE	AC	B	5	4	668	60	40,080	2/14/24	91	100	0	0	New Construction - Initial	1/1/70
PLACEA	4880	PLACENTIA AVE	NUTWOOD AVE	HARMONY LN	AC	B	5	4	670	60	40,200	2/14/24	83	84	0	16	New Construction - Initial	1/1/70
PLACEA	4890	PLACENTIA AVE	HARMONY LN	SUNSET DR	AC	B	5	4	527	60	31,620	2/14/24	90	100	0	0	New Construction - Initial	1/1/70
PLACEA	4900	PLACENTIA AVE	SUNSET DR	CHAPMAN AVE	AC	B	5	4	272	60	16,320	2/14/24	87	60	40	0	New Construction - Initial	1/1/70
PLACEA	4910	PLACENTIA AVE	CHAPMAN AVE	W CENTER ST	AC	B	5	4	486	65	31,590	2/14/24	69	45	41	14	New Construction - Initial	1/1/70
PLACEA	4920	PLACENTIA AVE	W CENTER ST	SANTA FE AVE	AC	B	5	4	536	60	32,160	2/14/24	50	54	43	3	New Construction - Initial	1/1/70
PLACEA	4930	PLACENTIA AVE	SANTA FE AVE	PAVEMENT CHANGE	AC	B	4	4	506	60	30,360	2/14/24	64	48	43	9	New Construction - Initial	1/1/70
PLACEA	4940	PLACENTIA AVE	PAVEMENT CHANGE	PCC	AC	B	5	4	818	60	49,080	2/14/24	67	87	0	13	New Construction - Initial	1/1/70
PLACEA	4950	PLACENTIA AVE	AC	AC	PCC	B	4	4	271	44	11,924	2/14/24	95	42	0	58	New Construction - PCC	1/1/15
PLACEA	4960	PLACENTIA AVE	PCC	W CROWTHER AVE	AC	B	5	4	483	60	28,980	2/14/24	95	100	0	0	New Construction - Initial	1/1/70
PLACEA	4970	PLACENTIA AVE	W CROWTHER AVE	KIMBERLY AVE	AC	B	5	4	864	60	51,840	2/14/24	45	38	52	10	New Construction - Initial	1/1/70
PLACEA	4980	PLACENTIA AVE	KIMBERLY AVE	ORANGETHORPE AVE	AC	B	5	4	1,297	60	77,820	2/14/24	47	42	35	23	New Construction - Initial	1/1/70
RAYMOA	3580	RAYMOND AVE	CHAPMAN AVE	WHITING AVE	AC	B	5	3	300	60	18,000	12/8/23	98	80	0	20	Complete Reconstruction - AC	5/25/20
RAYMOA	3590	RAYMOND AVE	WHITING AVE	WILSHIRE AVE	AC	B	5	3	276	60	16,560	12/8/23	96	100	0	0	Complete Reconstruction - AC	5/25/20
RAYMOA	3600	RAYMOND AVE	WILSHIRE AVE	COMMONWEALTH AVE	AC	B	5	3	735	60	44,100	12/8/23	95	53	0	47	Complete Reconstruction - AC	5/25/20
RAYMOA	3610	RAYMOND AVE	COMMONWEALTH AVE	WALNUT AVE	AC	B	5	3	750	60	45,225	1/16/24	86	70	30	0	Complete Reconstruction - AC	1/1/18
RAYMOA	3640	RAYMOND AVE	WALNUT AVE	PCC 365' S/ WALNUT AVE	AC	B	5	3	367	25	9,875	1/16/24	88	100	0	0	Complete Reconstruction - AC	1/1/18
RAYMOA	3641	RAYMOND AVE	PCC 365' S/ WALNUT AVE	WALNUT AVE	AC	B	5	3	367	25	11,780	12/8/23	92	91	0	9	Complete Reconstruction - AC	1/1/18
RAYMOA	3650	RAYMOND AVE	PCC 365' S/ WALNUT AVE	END PCC 300' N/ ASH AVE	PCC	B	2	3	315	25	7,875	2/20/24	98	100	0	0	New Construction - Initial	1/1/80
RAYMOA	3651	RAYMOND AVE	PCC 300' N/ ASH AVE	END 365' S/ WALNUT AVE	PCC	B	2	3	315	25	7,875	12/8/23	94	57	43	0	New Construction - Initial	1/1/80
RAYMOA	3665	RAYMOND AVE	END PCC 300' N/ ASH AVE	PCC 160' N/ ASH	AC	B	5	3	146	25	4,605	1/16/24	90	100	0	0	Complete Reconstruction - AC	1/1/18
RAYMOA	3666	RAYMOND AVE	PCC 75' N/ ASH	PCC 300' N/ ASH AVE	AC	B	5	3	220	25	5,535	12/8/23	87	82	18	0	Complete Reconstruction - AC	1/1/18
RAYMOA	3670	RAYMOND AVE	PCC 140' N/ ASH AVE	END PCC 50' S/ ASH AVE	PCC	B	2	3	225	25	10,505	2/20/24	98	100	0	0	New Construction - Initial	1/1/80
RAYMOA	3671	RAYMOND AVE	PCC 160' S/ ASH AVE	END PCC 50' N/ ASH AVE	PCC	B	2	3	250	25	8,340	12/8/23	96	100	0	0	New Construction - Initial	1/1/80
RAYMOA	3672	RAYMOND AVE	END PCC 50' S/ ASH AVE (N)	ASH AVE (S)	AC	B	2	3	160	25	5,040	1/16/24	88	100	0	0	New Construction - Initial	1/1/80
RAYMOA	3680	RAYMOND AVE	ASH AVE	ELM ST	AC	B	5	3	349	60	20,940	1/16/24	85	58	42	0	Complete Reconstruction - AC	1/1/18
RAYMOA	3690	RAYMOND AVE	ELM ST	KIMBERLY AVE	AC	B	5	3	375	60	22,500	1/16/24	43	42	44	14	New Construction - Initial	1/1/89
RAYMOA	3700	RAYMOND AVE	KIMBERLY AVE	ORANGETHORPE AVE	AC	B	5	3	1,290	60	77,400	1/16/24	57	64	36	0	New Construction - Initial	1/1/89
RAYMOA	3730	RAYMOND AVE	ORANGETHORPE AVE	BURTON ST	AC	B	5	3	1,592	60	95,520	1/15/24	32	50	45	5	New Construction - Initial	1/1/89
RAYMOA	3760	RAYMOND AVE	BURTON ST	RIVERSIDE FWY (91)	AAC	B	5	3	486	60	29,160	1/10/24	90	65	35	0	Overlay - AC Structural	11/16/21
ROSECA	1970	ROSECRANS AVE	W CITY LIMITS	EMERY RANCH RD	AAC	B	5	8	182	80	14,560	12/8/23	99	43	0	57	Overlay - AC Structural	6/1/22
ROSECA	1980	ROSECRANS AVE	EMERY RANCH RD	SUNNY RIDGE DR	AAC	B	4	8	4,320	80	345,600	12/8/23	100	31	0	69	Overlay - AC Structural	6/1/22
ROSECA	1990	ROSECRANS AVE	SUNNY RIDGE DR	LEGGETT LN	AC	B	4	8	660	80	52,800	1/11/24	63	75	16	9	New Construction - Initial	8/1/04
ROSECA	2000	ROSECRANS AVE	LEGGETT LN	GILBERT ST	AC	B	4	8	742	80	59,360	1/11/24	64	63	18	19	New Construction - Initial	8/1/04
ROSECA	2010	ROSECRANS AVE	GILBERT ST	CANYON DR	AC	B	4	8	1,681	60	100,860	1/11/24	69	79	15	6	Reconstruct Surface (AC)	7/1/12
ROSECA	2020	ROSECRANS AVE	CANYON DR	CAMINO CENTROLOMA	AC	B	4	8	1,189	60	71,340	1/11/24	82	72	28	0	New Construction - Initial	1/1/80
ROSECA	2030	ROSECRANS AVE	CAMINO CENTROLOMA	SERRANO PL	AC	B	5	8	360	60	21,600	2/21/24	28	34	61	5	New Construction - Initial	1/1/80
ROSECA	2040	ROSECRANS AVE	SERRANO PL	PARKS RD	AC	B	4	8	690	60	41,400	1/11/24	58	53	31	16	New Construction - Initial	1/1/80
ROSECA	2050	ROSECRANS AVE	PARKS RD	CAMINO REY	AC	B	5	8	539	60	32,340	1/11/24	68	57	43	0	New Construction - Initial	1/1/80
ROSECA	2060	ROSECRANS AVE	CAMINO REY	CAMINO LA VISTA	AC	B	4	8	1,048	60	62,880	1/11/24	62	49	51	0	New Construction - Initial	1/1/80
ROSECA	2070	ROSECRANS AVE	CAMINO LA VISTA	CAMINO LOMA	AC	B	4	8	470	60	28,200	1/11/24	70	45	44	11	New Construction - Initial	1/1/80
ROSECA	2080	ROSECRANS AVE	CAMINO LOMA	CAMINO DEL SOL	AC	B	5	8	545	68	37,060	1/11/24	58	66	13	21	New Construction - Initial	1/1/80
ROSECA	2090	ROSECRANS AVE	CAMINO DEL SOL	EUCLID ST	AC	B	6	8	361	80	28,880	1/11/24	62	62	38	0	New Construction - Initial	1/1/80
STATCB	4050	STATE COLLEGE BLVD	N CITY LIMITS	CHANGE IN PAVEMENT	AC	B	4	5	545	65	35,425	2/21/24	73	36	64	0	Crack Sealing - AC	3/1/11
STATCB	4060	STATE COLLEGE BLVD	CHANGE IN PAVEMENT	LARK ELLEN AVE	AAC	B	4	5	134	65	8,710	2/21/24	100	0	0	0	Overlay - AC Structural	4/29/24
STATCB	4070	STATE COLLEGE BLVD	LARK ELLEN AVE	ROSALIA DR	AAC	B	4	5	658	80	52,640	2/21/24	100	0	0	0	Overlay - AC Structural	4/29/24
STATCB	4080	STATE COLLEGE BLVD	ROSALIA DR	ROLLING HILLS DR	AC	B	5	5	500	80	40,000	2/21/24	37	33	50	17	Crack Sealing - AC	3/1/11
STATCB	4090	STATE COLLEGE BLVD	ROLLING HILLS DR	DELICATA DR	AAC	B	4	5	1,153	66	76,098	2/21/24	100	0	0	0	Overlay - AC Structural	4/29/24
STATCB	4100	STATE COLLEGE BLVD	DELICATA DR	BASTANCHURY RD	AAC	B	5	5	1,038	66	68,508	2/21/24	100	0	0	0	Overlay - AC Structural	4/29/24
STATCB	4110	STATE COLLEGE BLVD	BASTANCHURY RD	MOUNTAIN RIDGE DR	AAC	B	6	5	970	90	87,300	2/20/24	100	0	0	0	Overlay - AC Structural	4/29/24
STATCB	4120	STATE COLLEGE BLVD	MOUNTAIN RIDGE DR	VISTA DEL SOL	AAC	B	6	5	1,011	66	66,726	2/20/24	100	0	0	0	Overlay - AC Structural	4/29/24
STATCB	4130	STATE COLLEGE BLVD	VISTA DEL SOL	VISTA DEL ORO	AAC	B	6	5	787	80	62,960	2/20/24	100	0	0	0	Overlay - AC Structural	4/29/24
STATCB	4150	STATE COLLEGE BLVD	VISTA DEL ORO	YORBA LINDA BLVD	AAC	B	6	5	938	80	75,040	1/29/24	100	0	0	0	Overlay - AC Structural	1/29/24

BranchID	Sec ID	Name	From	To	Type	Rank	Lanes	Zone	L	W	Area	Insp. Date	PCI	PCI Pct Climate	PCI Pct Load	PCI Pct Other	Work Type	Work Date
STATCB	4170	STATE COLLEGE BLVD	YORBA LINDA BLVD	RANCH RD	AC	B	5	5	1,228	80	98,240	12/7/23	84	83	17	0	Crack Sealing - AC	3/1/11
STATCB	4180	STATE COLLEGE BLVD	RANCH RD	MELODY LN	AC	B	5	5	718	80	57,440	12/7/23	83	54	46	0	Crack Sealing - AC	3/1/11
STATCB	4190	STATE COLLEGE BLVD	MELODY LN	DOROTHY LN	AC	B	5	5	380	80	30,400	12/7/23	85	85	15	0	Crack Sealing - AC	3/1/11
STATCB	4200	STATE COLLEGE BLVD	DOROTHY LN	NUTWOOD AVE	AC	B	6	4	1,383	79	109,257	12/7/23	81	58	40	2	Crack Sealing - AC	3/1/11
STATCB	4210	STATE COLLEGE BLVD	NUTWOOD AVE	CHAPMAN AVE	AC	B	6	4	1,265	80	101,200	12/7/23	81	53	36	11	New Construction - Initial	1/1/94
STATCB	4220	STATE COLLEGE BLVD	CHAPMAN AVE	REVERE AVE	AC	B	5	4	877	64	56,128	12/7/23	83	72	14	14	New Construction - Initial	1/1/97
STATCB	4250	STATE COLLEGE BLVD	REVERE AVE	COMMONWEALTH AVE	AC	B	5	4	440	60	26,400	2/8/24	88	83	17	0	New Construction - Initial	1/1/97
STATCB	4260	STATE COLLEGE BLVD	COMMONWEALTH AVE	WALNUT AVE	AC	B	5	4	660	60	40,100	12/7/23	90	74	25	1	Complete Reconstruction - AC	1/1/18
STATCB	4280	STATE COLLEGE BLVD	WALNUT AVE	PCC S/ FENDER AVE	AC	B	5	4	503	80	39,005	2/8/24	92	100	0	0	Complete Reconstruction - AC	1/1/18
STATCB	4285	STATE COLLEGE BLVD	BEGIN PCC S/ FENDER AVE	END PCC S/ VALENCIA	PCC	B	0		410	81	27,685	2/8/24	94	76	24	0	New Construction - Initial	1/1/17
STATCB	4300	STATE COLLEGE BLVD	END PCC S/ VALENCIA	KIMBERLY AVE	AC	B	5	4	1,108	80	93,432	2/8/24	79	39	39	22	Complete Reconstruction - AC	1/1/18
STATCB	4310	STATE COLLEGE BLVD	KIMBERLY AVE	CYPRESS WY	AC	B	5	4	707	65	45,955	2/8/24	79	91	0	9	Complete Reconstruction - AC	1/1/18
STATCB	4320	STATE COLLEGE BLVD	CYPRESS WY	ORANGETHORPE AVE	AC	B	4	4	545	60	32,700	2/8/24	74	56	39	5	Complete Reconstruction - AC	1/1/18
STATCB	4330	STATE COLLEGE BLVD	ORANGETHORPE AVE	CARBON CREEK CHANNEL	AC	B	5	4	633	81	51,273	2/8/24	80	74	22	4	Complete Reconstruction - AC	1/1/18
VALEND	350	VALENCIA DR	DALE ST	MEADE AVE	AC	B	4	7	780	60	46,800	12/4/23	72	90	0	10	New Construction - Initial	1/1/77
VALEND	370	VALENCIA DR	MEADE AVE	EDWARD AVE	AC	B	4	7	683	60	40,980	12/4/23	70	64	36	0	New Construction - Initial	1/1/77
VALEND	380	VALENCIA DR	EDWARD AVE	MAGNOLIA AVE	AC	B	4	7	1,178	60	70,680	12/4/23	60	49	38	13	New Construction - Initial	1/1/77
VALEND	420	VALENCIA DR	MAGNOLIA AVE	PRITCHARD AVE	AAC	B	4	7	841	60	50,460	12/4/23	100	0	0	0	Overlay - AC Structural	10/1/22
VALEND	430	VALENCIA DR	PRITCHARD AVE	PRITCHARD AVE	AC	B	4	7	180	60	10,800	12/4/23	100	0	0	0	New Construction - Initial	1/1/80
VALEND	4340	VALENCIA DR	RAYMOND AVE	SALLY PL	AC	B	3	3	1,421	60	85,260	1/9/24	69	93	7	0	New Construction - Initial	1/1/96
VALEND	4345	VALENCIA DR	RAYMOND AVE	ACACIA AVE	AC	B	3	3	1,190	60	71,400	1/9/24	64	83	17	0	New Construction - Initial	1/1/96
VALEND	4350	VALENCIA DR	ACACIA AVE	PVMT CHNGE (1550' E/ ACACIA AVE)	AC	B	3	4	1,548	60	92,880	1/9/24	59	61	39	0	New Construction - Initial	1/1/96
VALEND	4355	VALENCIA DR	PVMT CHNGE (1550' E/ ACACIA AVE)	PCC W/ STATE COLLEGE BLVD	AC	B	3	4	650	60	37,650	1/9/24	85	100	0	0	New Construction - Initial	1/1/96
VALEND	4356	VALENCIA DR	PCC W/ STATE COLLEGE BLVD	STATE COLLEGE BLVD	PCC	B	0		345	40	14,125	2/8/24	96	100	0	0	New Construction - Initial	1/1/17
VALEND	440	VALENCIA DR	PRITCHARD AVE	JENSEN WY	AAC	B	4	7	738	60	44,280	12/4/23	100	0	0	0	Overlay - AC Structural	10/1/22
VALEND	450	VALENCIA DR	JENSEN WY	GILBERT AVE	AAC	B	4	7	739	60	44,340	12/4/23	100	0	0	0	Overlay - AC Structural	10/1/22
VALEND	460	VALENCIA DR	GILBERT ST	PINE DR	AC	B	4	7	304	60	18,240	12/4/23	92	100	0	0	Complete Reconstruction - AC	6/1/18
VALEND	470	VALENCIA DR	PINE DR	PINE DR	AC	B	4	7	201	60	12,060	12/4/23	90	94	0	6	Complete Reconstruction - AC	6/1/18
VALEND	480	VALENCIA DR	PINE DR	NAPA CT	AC	B	4	7	498	60	29,880	12/4/23	93	100	0	0	Complete Reconstruction - AC	6/1/18
VALEND	490	VALENCIA DR	NAPA CT	COURTNEY AVE	AC	B	4	7	322	60	19,320	12/4/23	98	100	0	0	Complete Reconstruction - AC	6/1/18
VALEND	500	VALENCIA DR	COURTNEY AVE	CEDAR AVE	AC	B	4	7	451	60	27,060	12/4/23	95	100	0	0	Complete Reconstruction - AC	6/1/18
VALEND	510	VALENCIA DR	CEDAR AVE	BROOKHURST RD	AC	B	4	7	868	60	52,080	12/4/23	96	77	23	0	Complete Reconstruction - AC	6/1/18
VALEND	520	VALENCIA DR	BROOKHURST RD	LOCUST DR	AC	B	4	7	370	60	22,200	12/4/23	96	60	0	40	Complete Reconstruction - AC	6/1/18
VALEND	530	VALENCIA DR	LOCUST DR	WANDA DR	AC	B	3	7	494	60	29,640	12/4/23	96	83	0	17	Complete Reconstruction - AC	6/1/18
VALEND	540	VALENCIA DR	WANDA DR	PACIFIC DR	AC	B	3	7	442	60	26,520	12/4/23	96	100	0	0	Complete Reconstruction - AC	6/1/18
VALEND	550	VALENCIA DR	PACIFIC DR	EADINGTON AVE	AC	B	2	7	173	60	10,380	12/4/23	96	100	0	0	Complete Reconstruction - AC	6/1/18
VALEND	560	VALENCIA DR	EADINGTON AVE	BASQUE AVE	AC	B	3	7	1,182	60	70,920	12/4/23	96	100	0	0	Complete Reconstruction - AC	6/1/18
VALEND	570	VALENCIA DR	BASQUE AVE	BASQUE AVE	AC	B	2	7	128	60	7,680	12/4/23	94	87	0	13	New Construction - Initial	1/1/77
VALEND	580	VALENCIA DR	BASQUE AV E	EUCLID ST	AC	B	3	7	2,526	60	151,560	12/4/23	86	53	45	2	New Construction - Initial	1/1/80
VALEND	590	VALENCIA DR	EUCLID ST	WOODS AVE	AC	B	3	2	1,350	60	81,000	1/10/24	56	30	58	12	New Construction - Initial	1/1/82
VALEND	600	VALENCIA DR	WOODS AVE	RICHMAN AVE	AC	B	3	2	1,360	60	81,600	1/10/24	65	64	35	1	New Construction - Initial	1/1/80
VALEND	610	VALENCIA DR	RICHMAN AVE	HIGHLAND AVE	AC	B	2	2	1,349	50	67,450	1/10/24	86	88	0	12	New Construction - Initial	1/1/96
VALVWD	50020	VALLEY VIEW DR	LEMON ST	HARBOR BLVD	AC	P	2	5	1,393	32	44,576	2/20/24	83	45	0	55	New Construction - AC	1/1/80
YORBLB	4430	YORBA LINDA BLVD	STATE COLLEGE BLVD	ALMIRA AVE	AC	B	6	4	789	80	63,120	2/8/24	80	71	29	0	New Construction - Initial	1/1/91
YORBLB	4440	YORBA LINDA BLVD	ALMIRA AVE	ASSOCIATED RD	AC	B	6	4	653	80	52,240	2/8/24	74	57	43	0	New Construction - Initial	1/1/91
YORBLB	4450	YORBA LINDA BLVD	ASSOCIATED RD	OXFORD AVE	AC	B	6	4	550	80	44,000	2/8/24	39	43	57	0	New Construction - Initial	1/1/91
YORBLB	4460	YORBA LINDA BLVD	OXFORD AVE	ORANGE FWY (57)	AC	B	6	4	957	67	64,119	2/8/24	29	41	58	1	New Construction - Initial	1/1/91
YORBLB	4470	YORBA LINDA BLVD	ORANGE FWY (57)	PLACENTIA AVE	AC	B	6	4	1,845	60	110,700	2/8/24	28	37	58	5	New Construction - Initial	1/1/91
YORBLB	4480	YORBA LINDA BLVD	PLACENTIA AVE	SAPPHIRE RD	AC	B	6	4	1,395	60	83,700	2/8/24	83	76	6	18	New Construction - Initial	1/1/91
YORBLB	4490	YORBA LINDA BLVD	SAPPHIRE RD	BRADFORD AVE	AC	B	6	4	1,327	60	79,620	2/8/24	83	72	28	0	New Construction - Initial	1/1/82
									70.8		**22,898,431**							
		Locals																
ACACIA	5000	ACACIA AVE	LADERA VISTA DR	RIDGEMONT CT	AC	E	2	5	596	36	33,840	1/6/21	86	86	0	14	New Construction - Initial	1/1/80
ACACIA	5010	ACACIA AVE	VISTA DEL MAR DR	RIDGEMONT CT	AC	E	2	5	326	32	10,432	1/6/21	45	29	70	1	New Construction - Initial	1/1/80
ACACIA	5015	ACACIA AVE	MIRAMAR DR	MELODY LN	AC	E	2	5	862	37	31,894	11/19/20	86	76	24	0	New Construction - Initial	1/1/80
ACACIA	5020	ACACIA AVE	MELODY LN	DOROTHY LN	AC	E	2	5	530	36	19,080	1/13/21	37	20	58	22	New Construction - Initial	1/1/80
ACACIA	5030	ACACIA AVE	DOROTHY LN	VICTORIA DR	AC	E	2	4	640	36	23,040	11/17/20	66	28	56	16	New Construction - Initial	1/1/80
ACACIA	5040	ACACIA AVE	VICTORIA DR	CHAPMAN AVE	AC	E	2	4	1,965	36	70,740	1/13/21	25	34	57	9	New Construction - Initial	1/1/80
ADAMS	5050	ADAMS AVENUE	END	CHAPMAN AVE	AC	E	2	2	140	26	3,640	12/20/21	19	14	86	0	New Construction - Initial	1/1/80
ADAMS	5060	ADAMS AVENUE	CHAPMAN AVE	WILSHIRE AVE	AC	E	2	2	560	32	17,920	12/20/21	44	40	60	0	New Construction - Initial	1/1/80
ADAMS	5070	ADAMS AVENUE	MAPLEWOOD AVE	OAK AVE	AC	E	2	2	500	32	16,000	2/17/22	41	22	78	0	Surface Treatment - Slurry Seal	7/1/12
ADAMS	5080	ADAMS AVENUE	OAK AVE	ELM AVE / S WOOD AVE	AC	E	2	2	350	32	11,200	2/17/22	43	19	55	26	Surface Treatment - Slurry Seal	7/1/12
ADAMS	5090	ADAMS AVENUE	KNEPP AVE	PORTER AVE	AC	E	2	2	850	32	27,200	12/1/21	71	36	64	0	Surface Treatment - Slurry Seal	7/1/12
ADLENA	6000	ADLENA DR	VALLEY VIEW DR	ADLENA PL	AC	E	2	7	1,650	32	52,800	4/25/23	30	12	75	13	New Construction - Initial	1/1/80
ADLENA	6010	ADLENA DR	ADLENA PL	MALVERN AVE	AC	E	2	7	670	32	21,440	4/25/23	26	10	76	14	New Construction - Initial	1/1/80

BranchID	Sec ID	Name	From	To	Type	Rank	Lanes	Zone	L	W	Area	Insp. Date	PCI	PCI Pct Climate	PCI Pct Load	PCI Pct Other	Work Type	Work Date
ADLENA	6020	ADLENA DR	THOMAS WAY	CHAPMAN AVE	AC	E	2	7	460	26	11,960	3/25/20	57	37	61	2	New Construction - Initial	1/1/80
ADLENA	6030	ADLENA DR	CHAPMAN AVE	GREGORY AVE	AC	E	2	7	1,015	26	26,390	1/17/20	97	100	0	0	New Construction - Initial	1/1/80
ADLENP	6040	ADLENA PL	BASTANCHURY AVE	ADLENA DR	AC	E	2	7	160	32	5,120	4/25/23	32	27	61	12	New Construction - Initial	1/1/80
AIRPAR	6050	AIRPARK DR	MOORE AVE	RAYMER AVE	AC	E	2	8	660	40	26,400	4/25/23	44	33	67	0	New Construction - Initial	1/1/80
ALBERT	6060	ALBERTA PL	END	GREGORY AVE	AC	E	2	7	400	26	10,400	1/17/20	98	100	0	0	New Construction - Initial	1/1/80
ALBERT	6070	ALBERTA PL	GREGORY AVE	COMMONWEALTH AVE	AC	E	2	7	135	26	3,510	3/25/20	23	55	45	0	New Construction - Initial	1/1/80
ALBERT	6080	ALBERTA PL	OAK AVE	ELM AVE	AC	E	2	1	280	32	8,960	5/7/20	21	28	72	0	Surface Treatment - Slurry Seal	7/1/12
ALDER	6090	ALDER PL	END	ROSALIA DR	AC	E	2	5	150	32	4,800	12/10/20	44	45	55	0	New Construction - Initial	1/1/80
ALMIRA	7000	ALMIRA AVE	CYPRESS AVE	YORBA LINDA BLVD	AC	E	2	4	1,430	32	45,760	11/17/20	77	28	64	8	Surface Treatment - Slurry Seal	5/25/20
ALTVIS	7010	ALTA VISTA DR	RODEO RD	END	AC	E	2	7	590	24	14,160	4/16/20	22	35	60	5	New Construction - Initial	1/1/80
ALTIVO	7020	ALTIVO PL	END	ARBOLADO DR	AAC	E	2	6	490	32	15,680	12/1/20	99	100	0	0	Overlay - AC Structural	8/1/17
ALTOLN	7030	ALTO LN	RIEDEL AVE	ACACIA AVE	AC	E	2	5	1,087	32	34,784	11/19/20	48	30	63	7	New Construction - Initial	1/1/80
ALTOLN	7040	ALTO LN	MOUNTAIN VIEW PL	HALE AVE	AC	E	2	5	375	32	12,000	12/10/20	63	44	44	12	New Construction - Initial	1/1/80
ALTURA	7050	ALTURA DR	LAS PALMAS DR	LAS PALMAS DR	AC	E	2	6	1,230	20	24,600	12/30/20	52	19	81	0	New Construction - Initial	1/1/80
ALVRDO	7060	ALVARADO CIR	CORONADO DR	END	AC	E	2	6	380	26	9,880	11/10/20	81	100	0	0	Surface Treatment - Slurry Seal	5/25/20
AMERIG	7070	AMERIGE AVE	BASQUE AVE	ORCHARD AVE	AC	E	2	7	1,070	32	34,240	1/17/20	25	11	66	23	New Construction - Initial	1/1/80
AMERIG	7080	AMERIGE AVE	ORCHARD AVE	ORANGE AVE	AC	E	2	7	1,230	32	39,360	12/22/21	32	28	48	24	New Construction - Initial	1/1/80
AMERIG	7090	AMERIGE AVE	ROOSEVELT AVE	DRAKE AVE	AC	E	2	2	1,610	36	57,960	12/1/21	55	23	77	0	New Construction - Initial	1/1/80
AMERIG	8000	AMERIGE AVE	DRAKE AVE	FORD AVE	AC	E	2	2	1,309	36	47,124	12/1/21	92	60	0	40	New Construction - Initial	1/1/80
AMERIG	8010	AMERIGE AVE	FORD AVE	HARBOR BLVD	AC	E	2	2	1,941	36	69,876	12/1/21	95	100	0	0	New Construction - Initial	1/1/80
AMERIG	8020	AMERIGE AVE	HARBOR BLVD	POMONA AVE	AC	E	2	3	600	36	21,600	12/3/21	58	38	62	0	New Construction - Initial	1/1/80
AMERIG	8025	AMERIGE AVE	POMONA AVE	LEMON ST	AC	E	2	3	610	36	21,960	12/3/21	92	100	0	0	New Construction - Initial	3/1/11
AMERIG	8030	AMERIGE AVE	LEMON ST	BALCOM AVE	AC	E	2	3	1,250	36	45,000	11/19/21	17	53	39	8	New Construction - Initial	1/1/80
AMERIG	8035	AMERIGE AVE	CONCORD AVE	LILLIE AVE	AC	E	2	4	255	32	8,160	11/13/20	92	100	0	0	New Construction - Initial	1/1/80
AMHERS	8040	AMHERST AVE	TERI PL	END	AC	E	2	4	1,026	32	32,832	11/24/20	90	100	0	0	New Construction - Initial	1/1/80
AMHERS	8050	AMHERST AVE	DEREK DR	END	AC	E	2	4	300	32	9,600	11/24/20	90	100	0	0	Surface Treatment - Slurry Seal	5/25/20
AMHERS	8060	AMHERST AVE	DEERPARK DR	HARTFORD AVE	AC	E	2	4	832	32	26,624	11/25/20	10	7	88	5	New Construction - Initial	1/1/80
ANACAP	8070	ANACAPA PL	END	SANTA BARBARA AVE	AC	E	2	6	1,984	32	63,488	12/11/20	57	6	58	36	New Construction - Initial	1/1/80
ANDOVE	8080	ANDOVER AVE	TERI PL	DEREK DR	AC	E	2	4	997	32	31,904	11/24/20	93	100	0	0	New Construction - Initial	1/1/80
ANITA	8090	ANITA PL	END	MIRAMAR DR	AC	E	2	5	245	32	7,840	12/22/20	21	25	75	0	New Construction - Initial	1/1/80
ANNIN	9000	ANNIN AVE	CHAPMAN AVE	WILSHIRE AVE	AC	E	2	3	528	32	16,896	12/6/21	90	100	0	0	New Construction - Initial	1/1/80
ANNIN	9010	ANNIN AVE	WILSHIRE AVE	COMMONWEALTH AVE	AC	E	2	3	767	32	24,544	12/6/21	84	63	37	0	New Construction - Initial	1/1/80
ANNIN	9015	ANNIN AVE	COMMONWEALTH AVE	S END	AC	E	2	3	750	26	19,500	12/6/21	92	100	0	0	New Construction - Initial	1/1/80
ANZAPL	9020	ANZA PL	END	ASH AVE	AC	E	2	1	182	26	4,732	5/7/20	66	26	74	0	New Construction - Initial	1/1/80
AQUILA	9030	AQUILA AVE	SANTA YSABEL AVE	SANTA CLARA AVE	AAC	E	2	4	545	32	17,440	1/29/24	100	0	0	0	Overlay - AC Structural	1/29/24
ARAGON	9040	ARAGON PL	END	CIENAGA DR	AC	E	2	6	305	32	9,760	11/20/20	70	27	73	0	Surface Treatment - Slurry Seal	5/25/20
ARBOL	9050	ARBOL DR	LAS FALDAS DR	END	AAC	E	2	6	1,530	26	39,780	4/16/22	100	0	0	0	Overlay - AC Structural	4/16/22
ARBOLA	9060	ARBOLADO DR	TWILIGHT DR	MADONNA DR	AAC	E	2	6	930	32	29,760	11/25/20	95	100	0	0	Overlay - AC Structural	8/1/17
ARBOLA	9065	ARBOLADO DR	MADONNA DR	SARAH PL	AC	E	2	6	360	32	11,520	11/25/20	99	100	0	0	Complete Reconstruction - AC	8/1/17
ARBOLA	9070	ARBOLADO DR	SARAH PL	EL MIRADOR DR	AC	E	2	6	1,080	32	34,560	11/25/20	99	100	0	0	Complete Reconstruction - AC	8/1/17
ARBOLA	9080	ARBOLADO DR	EL MIRADOR DR	MADONNA DR	AC	E	2	6	1,730	32	55,360	11/25/20	99	100	0	0	Complete Reconstruction - AC	8/1/17
ARLING	9090	ARLINGTON AVE	PUENTE ST	ARROUES DR	AC	E	2	6	701	32	22,432	11/10/20	91	100	0	0	Surface Treatment - Slurry Seal	5/25/20
ARMSTE	10000	ARMSTEAD LN	END	CAMINO DEL SOL	AC	E	2	8	263	32	8,416	5/13/20	45	58	42	0	New Construction - Initial	1/1/80
ARROUE	10010	ARROUES DR	N END	LANTANA AVE	AC	E	2	6	1,300	32	41,600	11/10/20	92	100	0	0	Surface Treatment - Slurry Seal	5/25/20
ARROUE	10020	ARROUES DR	LANTANA AVE	E END	AC	E	2	6	153	32	4,896	11/10/20	80	57	43	0	Surface Treatment - Slurry Seal	5/25/20
ARROYO	10030	ARROYO DR	ARROYO PL	EUCLID ST	AC	E	2	7	1,071	26	27,846	12/22/21	90	73	0	27	Complete Reconstruction - AC	7/1/17
ARROYP	10040	ARROYO PL	FERN DR	ARROYO DR	AC	E	2	7	480	26	12,480	12/23/21	94	100	0	0	Complete Reconstruction - AC	7/1/17
ARTESI	10050	ARTESIA AVE	DALE PL	PRICHARD AVE	AC	E	2	7	3,487	39	135,993	4/30/20	40	30	55	15	New Construction - Initial	1/1/80
ARTESI	10060	ARTESIA AVE	PRITCHARD AVE	GILBERT ST	AC	E	2	7	1,650	39	64,350	4/25/23	31	33	48	19	New Construction - Initial	1/1/80
ASHAVE	10070	ASH AVE	DALE ST	MEADE AVE	AAC	E	2	1	762	32	24,384	4/27/23	95	100	0	0	Overlay - AC Structural	4/16/22
ASHAVE	10075	ASH AVE	MEADE AVE	END	AAC	E	2	1	402	32	12,864	4/27/23	95	100	0	0	Surface Reconstruction - AC	4/16/22
ASHAVE	10080	ASH AVE	MAGNOLIA AVE	PRITCHARD AVE	AC	E	2	1	975	32	31,200	4/20/23	68	68	32	0	Surface Treatment - Slurry Seal	7/1/12
ASHAVE	10090	ASH AVE	PINE DR	COURTNEY AVE	AC	E	2	1	985	26	26,410	4/18/23	91	95	0	5	Surface Treatment - Slurry Seal	7/1/12
ASHAVE	10095	ASH AVE	COURTNEY AVE	OAK AVE	AC	E	2	1	1,048	26	27,248	4/18/23	65	16	72	12	Surface Treatment - Slurry Seal	7/1/12
ASHAVE	10100	ASH AVE	LOCUST DR	PACIFIC DR	AC	E	2	1	773	26	20,098	5/11/20	22	17	73	10	Surface Treatment - Slurry Seal	7/1/12
ASHAVE	10110	ASH AVE	EADINGTON AVE	LAMBERT DR	AC	E	2	1	1,008	32	32,256	5/7/20	28	30	67	3	Surface Treatment - Slurry Seal	7/1/12
ASHAVE	10120	ASH AVE	BASQUE AVE	LEE AVE	AC	E	2	1	700	36	25,200	5/7/20	23	25	71	4	Surface Treatment - Slurry Seal	7/1/12
ASHAVE	10125	ASH AVE	LEE AVE	DELHI PL	AC	E	2	1	551	36	19,836	5/7/20	76	43	56	1	Surface Treatment - Slurry Seal	7/1/12
ASHAVE	10130	ASH AVE	DELHI PL	ANZA PL	AC	E	2	1	290	36	10,440	5/7/20	68	30	60	10	Surface Treatment - Slurry Seal	7/1/12
ASHAVE	10133	ASH AVE	ANZA PL	CITRUS AVE	AC	E	2	1	333	36	11,988	5/7/20	22	31	69	0	Surface Treatment - Slurry Seal	7/1/12
ASHAVE	10136	ASH AVE	CITRUS AVE	EUCLID AVE	AC	E	2	1	672	36	24,192	3/26/20	44	23	69	8	Surface Treatment - Slurry Seal	7/1/12
ASHAVE	10140	ASH AVE	WOODS AVE	RICHMAN AVE	AC	E	2	2	1,196	32	38,272	11/29/21	69	18	82	0	New Construction - Initial	1/1/80
ASHAVE	10150	ASH AVE	HIGHLAND AVE	MALDEN AVE	AC	E	2	2	618	32	19,776	11/22/21	95	100	0	0	Complete Reconstruction - AC	6/1/18
ASHAVE	10155	ASH AVE	MALDEN AVE	HARBOR BLVD	AC	E	2	2	613	32	19,616	11/22/21	95	99	0	1	Cold Mill and Overlay	6/1/18
ASHAVE	10160	ASH AVE	HARBOR BLVD	END	AC	E	2	3	971	36	34,956	11/22/21	95	100	0	0	New Construction - Initial	1/1/80
ASHAVE	10170	ASH AVE	LEMON ST	LAWRENCE AVE	AC	E	2	3	600	30	18,000	11/22/21	95	100	0	0	New Construction - Initial	1/1/80

BranchID	Sec ID	Name	From	To	Type	Rank	Lanes	Zone	L	W	Area	Insp. Date	PCI	PCI Pct Climate	PCI Pct Load	PCI Pct Other	Work Type	Work Date
ASHAVE	10180	ASH AVE	ELM AVE	RAYMOND AVE	AC	E	2	3	1,281	40	51,240	2/17/22	60	100	0	0	New Construction - Initial	1/1/80
ASHAVE	10190	ASH AVE	RAYMOND AVE	END	AC	E	2	3	642	32	20,544	2/17/22	62	69	24	7	New Construction - Initial	1/1/80
ASHAVE	50060	ASH AVE	PRITCHARD AVE	JENSEN WAY	AC	E	2	1	840	32	26,880	4/20/23	61	25	75	0	Surface Treatment - Slurry Seal	7/1/12
ASHBUR	10200	ASHBURN TERR	BREA BLVD	OAKMONT PL	AC	E	2	5	188	52	9,776	11/19/20	94	100	0	0	New Construction - Initial	1/1/80
ASHFOR	102010	ASHFORD PL	END	WILSHIRE AVE	AC	E	2	3	408	26	10,608	12/6/21	87	100	0	0	New Construction - Initial	1/1/80
ASHFOR	10220	ASHFORD PL	REVERE AVE	END	AC	E	2	3	196	26	5,096	12/6/21	96	100	0	0	New Construction - Initial	1/1/80
ASHFOR	10230	ASHFORD PL	SUDENE AVE	END	AC	E	2	3	301	26	7,826	12/6/21	91	100	0	0	New Construction - Initial	1/1/80
ASPENC	10240	ASPEN CIR	END	LIVE OAK AVE	AC	E	2	5	220	32	7,040	11/25/20	95	9	0	91	Complete Reconstruction - AC	6/1/18
ATHENA	10280	ATHENA PL	POST RD	END	AC	E	2	8	347	32	11,104	4/17/20	37	33	61	6	New Construction - Initial	1/1/80
ATHERT	10290	ATHERTON CIR	CAMINO DEL SOL	CAMINO DEL SOL	AC	E	2	8	1,098	32	35,136	5/13/20	57	68	30	2	New Construction - Initial	1/1/80
AVALON	10300	AVALON DR	END	MARION BLVD	AAC	E	2	5	547	32	17,504	1/29/24	100	0	0	0	Overlay - AC Structural	1/29/24
AVEANT	10310	AVENIDA ANTIGUA	END	MANZANITA DR	AC	E	2	8	442	32	14,144	5/14/20	47	58	24	18	New Construction - Initial	1/1/80
AVEDCO	10320	AVENIDA DEL CORTO	END	NICOLAS DR	AC	E	2	8	539	32	17,248	3/24/20	46	62	36	2	New Construction - Initial	1/1/80
AVEDNO	10330	AVENIDA DEL NORTE	END	PARKS RD	AC	E	2	8	415	32	13,280	5/14/20	25	56	37	7	New Construction - Initial	1/1/80
AVEDOS	10340	AVENIDA DEL OSSA	END	CAMINO CENTROLOMA	AC	E	2	8	500	32	16,000	5/6/20	34	57	42	1	New Construction - Initial	1/1/80
AVESLO	10350	AVENIDA SAN LORENZO	SERRANO PL	CAMINO REY	AC	E	2	8	872	32	27,904	5/14/20	29	50	47	3	New Construction - Initial	1/1/80
AVESEL	10360	AVENIDA SELVA	CALLE CANDELA	END	AC	E	2	8	292	32	9,344	5/15/20	25	28	68	4	New Construction - Initial	1/1/80
AVESOL	10370	AVENIDA SOLEDAD	END	MANZANITA DR	AC	E	2	8	643	32	20,576	5/14/20	21	37	63	0	New Construction - Initial	1/1/80
AVESOL	10380	AVENIDA SOLEDAD	MANZANITA DR	N END	AC	E	2	8	736	32	23,552	5/14/20	21	42	58	0	New Construction - Initial	1/1/80
AVOLEN	10390	AVOLENCIA DR	SUNNYCREST DR	RICHMAN AVE	AC	E	2	7	1,288	28	36,064	2/3/20	94	80	0	20	New Construction - Initial	1/1/80
AVOLEN	10395	AVOLENCIA DR	RICHMAN AVE	VALLEY VIEW DR	AC	E	2	7	1,575	32	50,400	2/3/20	28	23	73	4	New Construction - Initial	1/1/80
BAKER	10400	BAKER AVE	COURTNEY AVE	CUL-DE-SAC (W)	AC	E	2	1	455	32	15,760	4/12/23	41	16	69	15	Surface Treatment - Slurry Seal	7/1/12
BAKER	10405	BAKER AVE	COURTNEY AVE	EAST END	AC	E	2	1	925	32	25,100	4/12/23	25	10	85	5	Surface Treatment - Slurry Seal	7/1/12
BAKER	10410	BAKER AVE	PACIFIC DR	EADINGTON AVE	AC	E	2	1	1,026	32	32,832	4/11/23	90	60	40	0	Surface Treatment - Slurry Seal	7/1/12
BAKER	10420	BAKER AVE	EADINGTON AVE	BASQUE AVE	AC	E	2	1	962	32	30,784	4/11/23	94	100	0	0	Surface Treatment - Slurry Seal	7/1/12
BAKER	10430	BAKER AVE	BASQUE AVE	ORCHARD AVE	AC	E	2	1	912	32	29,184	4/11/23	91	100	0	0	Surface Treatment - Slurry Seal	7/1/12
BAKER	10440	BAKER AVE	ORCHARD AVE	EUCLID ST	AC	E	2	1	1,440	32	46,080	4/11/23	90	100	0	0	Surface Treatment - Slurry Seal	7/1/12
BAKER	10450	BAKER AVE	EUCLID ST	LOMBARD DR	AAC	E	2	2	2,051	32	65,632	11/24/21	95	100	0	0	Overlay - AC Structural	6/1/19
BAKER	10460	BAKER AVE	LOMBARD DR	RICHMAN AVE	AC	E	2	2	557	32	17,824	11/24/21	89	100	0	0	New Construction - Initial	1/1/80
BAKER	10465	BAKER AVE	RICHMAN AVE	HIGHLAND AVE	AC	E	2	2	1,300	32	41,600	11/24/21	76	22	78	0	New Construction - Initial	1/1/80
BALBOA	10470	BALBOA RD	END	BASTANCHURY RD	AC	E	2	6	360	32	11,520	12/4/20	83	75	0	25	New Construction - Initial	1/1/80
BALCOM	10480	BALCOM AVE	CHAPMAN AVE	WILSHIRE AVE	AC	E	2	3	522	32	16,704	11/19/21	69	66	34	0	New Construction - Initial	1/1/80
BALCOM	10486	BALCOM AVE	WILSHIRE AVE	COMMONWEALTH AVE	AC	E	2	3	688	32	22,016	11/19/21	24	33	67	0	New Construction - Initial	1/1/80
BALCOM	10490	BALCOM AVE	COMMONWEALTH AVE	SANTA FE R.R. / END	AC	E	2	3	618	32	19,776	11/19/21	94	93	0	7	New Construction - Initial	1/1/80
BALCOM	10500	BALCOM AVE	TRUSLOW AVE	PATTERSON WAY	AC	E	2	3	172	32	5,504	11/22/21	95	100	0	0	Cold Mill and Overlay	1/1/17
BALCOM	10505	BALCOM AVE	PATTERSON WY	VALENCIA DR	AC	E	2	3	220	32	7,040	11/29/21	95	100	0	0	Cold Mill and Overlay	1/1/17
BALCOM	10510	BALCOM AVE	VALENCIA DR	ROSSLYNN AVE	AC	E	2	3	943	32	30,176	11/22/21	95	96	0	4	New Construction - Initial	1/1/80
BALFOU	10520	BALFOUR AVE	STATE COLLEGE BLVD	SAN CARLOS DR	AC	E	2	4	1,081	32	34,592	11/13/20	96	100	0	0	New Construction - Initial	1/1/80
BALFOU	10530	BALFOUR AVE	SAN CARLOS DR	COMMONWEALTH AVE	AC	E	2	4	791	32	25,312	11/13/20	94	82	0	18	New Construction - Initial	1/1/80
BALFOU	10535	BALFOUR AVE	COMMONWEALTH AVE	DEREK DR	AC	E	2	4	880	32	28,160	11/13/20	87	93	7	0	Surface Treatment - Slurry Seal	5/25/20
BARBAR	10540	BARBARA BLVD	END	BREA BLVD	AC	E	2	5	1,136	36	40,896	12/11/20	36	29	65	6	New Construction - Initial	1/1/80
BARCEL	10550	BARCELONA CIR	CORONADO DR	END	AC	E	2	6	334	26	8,684	11/10/20	79	100	0	0	Surface Treatment - Slurry Seal	5/25/20
BARONE	10560	BARONET PL	KINGHAM WAY	END	AC	E	2	8	616	32	19,712	5/5/20	36	32	60	8	New Construction - Initial	1/1/80
BARONE	10570	BARONET PL	FARVIEW RD	END	AC	E	2	8	437	32	13,984	5/5/20	34	27	69	4	New Construction - Initial	1/1/80
BARRIS	10580	BARRIS DR	CASA BLANCA DR	FERN DR	AC	E	2	2	1,035	28	28,980	12/20/21	26	12	88	0	New Construction - Initial	1/1/80
BASQUE	10590	BASQUE AVE	MALVERN AVE	CHAPMAN AVE	AC	E	2	7	660	32	21,120	1/17/20	75	6	81	13	Mill, Overlay w/Fabric (1.5 In)	7/1/13
BASQUE	10592	BASQUE AVE	CHAPMAN AVE	COMMONWEALTH AVE	AC	E	2	7	1,220	32	39,040	7/1/13	100	0	0	0	Mill, Overlay w/Fabric (1.5 In)	7/1/13
BASQUE	10595	BASQUE AVE	COMMONWEALTH AVE	GATE	AC	E	2	7	176	32	5,632	1/17/20	90	42	0	58	New Construction - Initial	1/1/80
BASQUE	10600	BASQUE AVE	SANTA FE R.R. / END	VALENCIA DR	AAC	E	2	7	1,603	32	51,296	1/29/24	100	0	0	0	Overlay - AC Structural	1/29/24
BASQUE	10610	BASQUE AVE	VALENCIA DR	OAK AVE	AC	E	2	1	860	32	27,520	2/7/20	100	30	63	7	Complete Reconstruction - AC	6/1/18
BASQUE	10615	BASQUE AVE	OAK AVE	HILL AVE	AC	E	2	1	1,129	32	36,128	2/7/20	21	11	82	7	Surface Treatment - Slurry Seal	7/1/12
BASQUE	10620	BASQUE AVE	HILL AVE	ORANGETHORPE AVE	AC	E	2	1	555	32	17,760	2/7/20	56	29	71	0	Surface Treatment - Slurry Seal	7/1/12
BASQUE	10625	BASQUE AVE	BAKER AVE	HOUSTON AVE	AC	E	2	1	765	32	24,480	4/11/23	14	4	91	5	Surface Treatment - Slurry Seal	7/1/12
BASQUE	50190	BASQUE AVE	WOODCREST AVE	BAKER AVE	AC	E	2	1	525	32	16,800	4/17/23	55	27	73	0	Surface Treatment - Slurry Seal	7/1/12
BASQUE	50200	BASQUE AVE	ORANGETHORPE AVE	WOODCREST AVE	AC	E	2	1	270	32	8,640	4/17/23	29	6	86	8	Surface Treatment - Slurry Seal	7/1/12
BASTAN	10630	BASTANCHURY PL	BASTANCHURY RD	END	AC	E	2	7	85	68	5,780	5/4/20	63	43	21	36	New Construction - Initial	1/1/80
BEACON	10650	BEACON ST	END	CLAIRMONT AVE	AAC	E	2	4	338	32	10,816	11/24/20	100	41	55	4	Overlay - AC Structural	5/25/20
BEACON	10660	BEACON ST	CLAIRMONT AVE	MYSTIC AVE	AC	E	2	4	741	32	23,712	11/24/20	82	85	15	0	Surface Treatment - Slurry Seal	5/25/20
BEDFOR	10670	BEDFORD DR	DEERPARK DR	SHERWOOD AVE	AC	E	2	4	1,254	32	40,128	11/25/20	85	92	0	8	New Construction - Initial	1/1/80
BEECHW	10680	BEECHWOOD AVE	FIRETHORNE AVE	LANTANA AVE	AC	E	2	6	700	32	22,400	12/15/20	29	34	66	0	New Construction - Initial	1/1/80
BEECHW	10690	BEECHWOOD AVE	WILLOW AVE	WOODBINE AVE	AC	E	2	5	1,111	32	35,552	11/25/20	86	83	0	17	New Construction - Initial	1/1/80
BEECHW	10700	BEECHWOOD AVE	SEQUIOA AVE	LIME AVE	AC	E	2	5	1,970	32	63,040	11/25/20	93	78	0	22	New Construction - Initial	1/1/80
BEECHW	10710	BEECHWOOD AVE	MERLIN AVE	END	AC	E	2	5	370	32	11,840	12/4/20	45	41	59	0	New Construction - Initial	1/1/80
BEECHW	10715	BEECHWOOD AVE	LIVE OAK AVE	END	AC	E	2	5	130	32	4,160	12/10/20	35	35	65	0	New Construction - Initial	1/1/80
BEECHW	10720	BEECHWOOD AVE	BREA BL	SANTIAGO RD	AC	E	2	5	200	32	6,400	12/22/20	17	37	63	0	New Construction - Initial	1/1/80
BENCHLEYST	22013	BENCHLEY ST	NICOLAS ST	SHEDDON ST	AAC	E	0		1,350	36	48,000	4/18/22	100	0	0	0	New Construction - Initial	4/18/22

BranchID	Sec ID	Name	From	To	Type	Rank	Lanes	Zone	L	W	Area	Insp. Date	PCI	PCI Pct Climate	PCI Pct Load	PCI Pct Other	Work Type	Work Date
BENCHLEYST	22014	BENCHLEY ST	SHEDDON ST	PIONEER AVE	AAC	E	0		720	36	25,920	4/18/22	100	0	0	0	New Construction - Initial	4/18/22
BERKEA	10740	BERKELEY AVE	VALLEY VIEW DR	HARBOR BLVD	AC	E	3	2	1,520	60	91,200	12/3/21	93	100	0	0	New Construction - Initial	1/1/80
BERKEA	10750	BERKELEY AVE	CHAPMAN AVE	COMMONWEALTH AVE	AC	E	2	3	1,260	32	40,320	8/29/23	36	37	63	0	New Construction - Initial	1/1/80
BERKLC	10760	BERKELEY CIR	END	WALNUT AVE	AC	E	2	3	146	32	4,672	11/19/21	9	15	37	48	New Construction - Initial	1/1/80
BERNAR	10770	BERNARD DR	ROSARITA DR	FIRETHORNE AVE	AC	E	2	6	1,109	32	35,488	11/10/20	93	100	0	0	Surface Treatment - Slurry Seal	5/25/20
BERNAR	10780	BERNARD DR	FIRETHORNE AVE	MULBERRY AVE	AC	E	2	6	1,106	32	35,392	11/10/20	92	100	0	0	Surface Treatment - Slurry Seal	5/25/20
BEVERL	10790	BEVERLY DR	BUENA VISTA DR	MALVERN AVE	AC	E	2	7	568	32	18,176	5/8/20	98	100	0	0	Complete Reconstruction - AC	11/1/16
BIRCH	10800	BIRCH PL	EL MIRADOR DR	END	AC	E	2	5	256	32	10,692	11/25/20	80	100	0	0	Surface Treatment - Slurry Seal	8/1/18
BIRCH	10805	BIRCH PL	BEECHWOOD AVE	END	AC	E	2	5	380	32	12,160	11/25/20	84	50	0	50	New Construction - Initial	1/1/80
BISCAY	10810	BISCAYNE PL	CARLETON WAY	END	AC	E	2	8	371	32	11,872	4/17/20	78	92	8	0	New Construction - Initial	1/1/80
BLURID	10820	BLUERIDGE CT	END	MOUNTAIN RIDGE DR	AC	E	2	4	241	26	6,266	11/10/20	91	91	0	9	New Construction - Initial	1/1/80
BONITA	10830	BONITA PL	PALM ST	IMPERIAL BL	AC	E	2	6	2,137	36	76,932	11/20/20	21	62	36	2	New Construction - Initial	1/1/80
BONITA	10835	BONITA PL	IMPERIAL HWY	CIENAGA DR	AC	E	2	6	429	36	15,444	12/23/20	50	75	25	0	New Construction - Initial	1/1/80
BOXWOD	10840	BOXWOOD AVE	FIRETHORNE AVE	END	AC	E	2	6	831	32	26,592	12/4/20	16	19	77	4	New Construction - Initial	1/1/80
BRAEBU	10850	BRAEBURN AVE	DEERPARK DR	SHERWOOD AVE	AC	E	2	4	755	32	24,160	11/25/20	71	66	34	0	New Construction - Initial	1/1/80
BRENTW	10860	BRENTWOOD DR	END	PANORAMA RD	AC	E	2	5	297	32	9,504	12/15/20	21	7	90	3	New Construction - Initial	1/1/80
BROOKD	10870	BROOKDALE PL	FERN DR	END	AC	E	2	7	417	28	11,676	4/25/23	24	22	78	0	New Construction - Initial	1/1/80
BROOKD	10880	BROOKDALE PL	RICHMAN AVE	HIGHLAND AVE	AC	E	2	2	1,277	32	40,864	12/17/21	46	29	70	1	New Construction - Initial	1/1/80
BROOKD	10890	BROOKDALE PL	HIGHLAND AVE	HARBOR BL	AC	E	2	2	1,240	32	39,680	12/17/21	100	15	75	10	New Construction - Initial	1/1/80
BROOKD	10895	BROOKDALE PL	HARBOR BL	E END	AAC	E	2	3	380	32	12,160	12/14/23	100	0	0	0	Surface Reconstruction - AC	12/14/23
BROOKD	10900	BROOKDALE PL	BERKELEY AVE	PRINCETON CIR EAST	AC	E	2	3	323	32	10,336	11/17/21	83	20	80	0	New Construction - Initial	1/1/80
BROOKD	10905	BROOKDALE PL	PRINCETON CIR EAST	LINCOLN AVE	AAC	E	2	3	505	32	16,160	8/1/22	100	0	0	0	Overlay - AC Structural	8/1/22
BROOKD	10910	BROOKDALE PL	CORNELL AVE	END	AC	E	2	3	482	32	15,424	11/17/21	94	87	0	13	New Construction - Initial	1/1/80
BROOKD	10915	BROOKDALE PL	VICTORIA DR	E END	AAC	E	2	3	150	32	4,800	12/6/21	99	0	0	100	Overlay - AC Structural	12/2/21
BROOKD	10920	BROOKDALE PL	HARRINGTON DR	END	AC	E	2	3	519	27	14,013	12/6/21	22	8	90	2	New Construction - Initial	1/1/80
BROOKD	10930	BROOKDALE PL	SYCAMORE AVE	CONCORD AVE	AC	E	2	4	504	26	13,104	11/19/20	20	12	88	0	New Construction - Initial	1/1/80
BROOKH	10940	BROOKHURST PL	BASTANCHURY RD	END	AC	E	2	7	141	36	5,076	5/4/20	10	45	55	0	New Construction - Initial	1/1/80
BUENAV	10960	BUENA VISTA DR	BEVERLY DR	ROSE DR	AC	E	2	7	816	28	22,848	12/22/21	93	100	0	0	Complete Reconstruction - AC	11/1/16
BUENAV	10970	BUENA VISTA DR	ROSE DR	MALVERN AVE	AC	E	2	7	715	26	18,590	5/8/20	98	78	0	22	Complete Reconstruction - AC	11/1/16
BURNTR	10980	BURNING TREE RD	CLEAR CREEK DR	ISLAND DR	AC	E	2	8	505	36	18,180	4/17/20	53	66	31	3	New Construction - Initial	1/1/80
BURNTR	10985	BURNING TREE RD	ISLAND DR	PIONEER AVE	AC	E	2	8	1,027	36	36,972	4/17/20	62	68	24	8	Surface Treatment - Slurry Seal	8/2/23
BURNTR	10990	BURNING TREE RD	PIONEER AVE	FRANKLIN HILLS DR	AC	E	2	8	1,791	36	64,476	4/17/20	52	39	55	6	Surface Treatment - Slurry Seal	8/2/23
BURNTR	11000	BURNING TREE RD	FRANKLIN HILLS DR	MALVERN AVE	AC	E	2	8	650	40	26,000	4/17/20	45	49	39	12	Surface Treatment - Slurry Seal	8/4/23
BURNTR	11005	BURNING TREE RD	MALVERN AVE	MOORE AVE	AC	E	2	8	750	32	24,000	3/26/20	57	71	19	10	New Construction - Initial	1/1/80
BURNTR	11008	BURNING TREE RD	MOORE AVE	END	AC	E	2	8	440	32	14,080	1/1/80	100	0	0	0	New Construction - Initial	1/1/80
BURTPL	11010	BURT PL	CYPRESS WAY	END	AC	E	2	4	223	32	7,136	11/13/20	87	83	17	0	Surface Treatment - Slurry Seal	5/25/20
BURTON	11020	BURTON ST	RAYMOND AVE	MANHATTAN AVE	AC	E	2	3	1,454	32	46,528	12/17/21	84	74	0	26	New Construction - Initial	1/1/80
BURWOD	11030	BURWOOD ST	LAS PALMAS DR	NORTHERN CITY LIMIT	AC	E	2	6	115	32	3,680	1/7/21	24	42	53	5	New Construction - Initial	1/1/80
CABRIL	11040	CABRILLO CIR	CORONADO DR	END	AAC	E	2	6	325	28	9,100	11/10/20	86	100	0	0	Surface Treatment - Slurry Seal	5/25/20
CALAVE	11050	CALAVERA PL	END	EL RANCHO VISTA	AAC	E	2	8	659	32	21,088	5/6/20	100	32	57	11	Overlay - AC Structural	5/25/19
CALAVE	11055	CALAVERA PL	CAMINO CENTROLOMA	END	AC	E	2	8	309	32	9,888	5/14/20	83	100	0	0	New Construction - Initial	2/13/11
CALAVE	11060	CALAVERA PL	SERRANO PL	VIA CALIENTE	AC	E	2	8	397	32	12,704	5/14/20	18	65	35	0	New Construction - Initial	1/1/80
CALAVE	11070	CALAVERA PL	END	CAMINO REY	AC	E	2	8	148	32	4,736	5/13/20	17	25	64	11	New Construction - Initial	1/1/80
CALALE	11080	CALLE ALEGRIA	EL RANCHO VISTA	SUNSET LN	AAC	E	2	8	776	32	24,832	5/6/20	99	0	0	100	Overlay - AC Structural	5/25/19
CALCAN	11090	CALLE CANDELA	END	EL RANCHO VISTA	AC	E	2	8	807	32	25,824	5/15/20	79	65	35	0	New Construction - Initial	1/1/80
CALMEL	11100	CALLE MELENO	END	CAMINO DEL SOL	AC	E	2	8	281	32	8,992	5/13/20	42	59	41	0	New Construction - Initial	1/1/80
CALMIR	11110	CALLE MIRANDA	END	CALAVERA PL	AAC	E	2	8	233	32	7,456	5/6/20	100	44	49	7	Overlay - AC Structural	5/25/19
CALSER	11120	CALLE SERENA	END	CAMINO CENTROLOMA	AC	E	2	8	439	32	14,048	5/14/20	24	56	44	0	New Construction - Initial	1/1/80
CALULT	11130	CALLE ULTIMO	END	CALLE SERENA	AC	E	2	8	176	32	5,632	5/14/20	28	47	49	4	New Construction - Initial	1/1/80
CAMBRI	11140	CAMBRIDGE AVE	WINCHESTER ST	BASTANCHURY RD	AC	E	2	4	1,117	32	35,744	11/10/20	83	30	70	0	Surface Treatment - Slurry Seal	5/25/20
CAMBRI	11145	CAMBRIDGE AVE	CLAIRMONT AVE	MARYMONT AVE	AAC	E	2	4	378	32	12,096	11/24/20	100	42	58	0	Overlay - AC Structural	5/25/20
CAMBRI	11150	CAMBRIDGE AVE	BASTANCHURY RD	SHERWOOD AVE	AC	E	2	4	1,142	36	41,112	11/10/20	61	30	60	10	New Construction - Initial	1/1/80
CAMEO	11160	CAMEO LN	TOPAZ LN	GARNET LN	AC	E	2	4	273	37	10,101	12/22/20	78	100	0	0	Surface Treatment - Slurry Seal	5/25/20
CAMEO	11170	CAMEO LN	GARNET LN	PEARL DR	AC	E	2	4	280	37	10,360	12/3/20	78	100	0	0	Surface Treatment - Slurry Seal	5/25/20
CAMEO	11180	CAMEO LN	PEARL DR	QUARTZ LN	AC	E	2	4	302	37	11,174	12/3/20	80	86	14	0	Surface Treatment - Slurry Seal	5/25/20
CAMEO	11190	CAMEO LN	QUARTZ LN	MADISON AVE	AC	E	2	4	798	37	29,526	11/10/20	20	48	47	5	New Construction - Initial	1/1/80
CAMIAL	11200	CAMINO ALTO	END	DOMINGO RD	AC	E	2	8	438	32	14,016	5/8/20	73	100	0	0	New Construction - Initial	1/1/80
CAMICE	11210	CAMINO CENTROLOMA	N END	ROSECRANS AVE	AC	E	2	8	778	32	24,896	5/14/20	16	28	62	10	New Construction - Initial	1/1/80
CAMICE	11220	CAMINO CENTROLOMA	ROSECRANS AVE	MARIPOSA LN	AC	E	2	8	1,384	32	44,288	5/6/20	76	44	55	1	New Construction - Initial	1/1/80
CAMICE	11230	CAMINO CENTROLOMA	MARIPOSA LN	PIONEER AVE	AC	E	2	8	486	32	15,552	5/6/20	45	51	42	7	New Construction - Initial	1/1/80
CAMISO	11240	CAMINO DEL SOL	PARKS RD	ARMSTEAD LN	AC	E	2	8	2,072	32	66,304	5/13/20	39	52	43	5	New Construction - Initial	1/1/80
CAMISO	11250	CAMINO DEL SOL	ARMSTEAD LN	NICOLAS DR	AC	E	2	8	1,409	32	45,088	5/13/20	22	41	49	10	New Construction - Initial	1/1/80
CAMISO	11260	CAMINO DEL SOL	NICOLAS DR	ROSECRANS AVE	AC	E	2	8	1,261	32	40,352	3/24/20	18	11	74	15	New Construction - Initial	1/1/80
CAMISO	11265	CAMINO DEL SOL	PASEO DORADO	DOMINGO RD	AC	E	2	8	430	32	13,760	5/8/20	87	100	0	0	New Construction - Initial	1/1/80
CAMIES	11270	CAMINO ESCONDIDO	CALLE CANDELA	END	AC	E	2	8	567	32	18,144	5/15/20	92	94	0	6	New Construction - Initial	1/1/80
CAMIVI	11280	CAMINO LA VISTA	MESA VERDE	GRISSOM PARK DR	AC	E	2	8	261	32	8,352	5/14/20	36	29	54	17	New Construction - Initial	1/1/80

BranchID	Sec ID	Name	From	To	Type	Rank	Lanes	Zone	L	W	Area	Insp. Date	PCI	PCI Pct Climate	PCI Pct Load	PCI Pct Other	Work Type	Work Date
CAMIVI	11285	CAMINO LA VISTA	GRISSOM PARK DR	ROSECRANS AVE	AC	E	2	8	687	32	21,984	5/13/20	41	55	44	1	New Construction - Initial	1/1/80
CAMIVI	11288	CAMINO LA VISTA	ROSECRANS AVE	PASEO DORADO	AC	E	2	8	920	32	29,440	5/13/20	38	22	78	0	New Construction - Initial	1/1/80
CAMIVI	11290	CAMINO LA VISTA	END	DOMINGO RD	AC	E	2	8	245	32	7,840	5/8/20	77	100	0	0	New Construction - Initial	1/1/80
CAMILO	11300	CAMINO LOMA	ROSECRANS AVE	END	AC	E	2	8	155	32	4,960	5/13/20	84	100	0	0	New Construction - Initial	1/1/80
CAMILO	11310	CAMINO LOMA	END	DOMINGO RD	AC	E	2	8	374	32	11,968	5/8/20	84	97	0	3	New Construction - Initial	1/1/80
CAMIRO	11320	CAMINO LOS ROBLES	END	DOMINGO RD	AC	E	2	8	229	32	7,328	5/8/20	76	100	0	0	New Construction - Initial	1/1/80
CAMIMO	11330	CAMINO MONTE	CAMINO DEL SOL	END	AC	E	2	8	248	32	7,936	5/13/20	29	40	50	10	New Construction - Initial	1/1/80
CAMIRC	11340	CAMINO RECONDITO	AVENIDA SELVA	END	AC	E	2	8	362	32	11,584	5/15/20	17	30	68	2	New Construction - Initial	1/1/80
CAMIRY	11350	CAMINO REY	CAMINO DEL SOL	AVENIDA SAN LORENZO	AC	E	2	8	1,984	32	79,808	5/13/20	50	36	56	8	New Construction - Initial	1/1/80
CAMIRY	11360	CAMINO REY	AVENIDA SAN LORENZO	ROSECRANS AVE	AC	E	2	8	919	32	29,408	5/13/20	31	28	59	13	New Construction - Initial	1/1/80
CANDLW	11370	CANDLEWOOD DR	END	LARKWOOD DR	AC	E	2	8	1,102	32	35,264	4/17/20	29	40	54	6	New Construction - Initial	1/1/80
CANNON	11380	CANNON LN	LEMON ST	LUANNE AVE	AC	E	2	5	653	26	16,978	11/17/20	91	100	0	0	New Construction - Initial	1/1/80
CANNON	11385	CANNON LN	LUANNE AVE	SHEPPARD DR	AC	E	2	5	195	26	5,070	1/6/21	48	28	64	8	New Construction - Initial	1/1/80
CANYON	11400	CANYON DR	ROSECRANS AVE	SUNSET LN	AAC	E	2	8	1,065	32	34,080	5/6/20	99	0	0	100	Overlay - AC Structural	5/25/19
CANYON	11410	CANYON DR	LOMA VERDE DR	LOMA ALTA DR	AC	E	2	8	1,058	32	33,856	10/1/20	100	0	0	0	Complete Reconstruction - AC	10/1/20
CANYON	11420	CANYON DR	LOMA ALTA DR	S END	AC	E	2	8	331	32	10,592	10/1/20	100	0	0	0	Complete Reconstruction - AC	10/1/20
CAPIST	11430	CAPISTRANO CIR	CORONADO DR	END	AAC	E	2	6	336	32	10,752	11/10/20	80	100	0	0	Surface Treatment - Slurry Seal	5/25/20
CARHAR	11440	CARHART AVE	VALLEY VIEW DR	MALVERN AVE	AC	E	2	7	2,056	28	57,568	4/25/23	90	94	0	6	New Construction - Initial	1/1/80
CARLET	11450	CARLETON WAY	PIONEER AVE	GREENHILL DR	AC	E	2	8	123	32	3,936	4/17/20	32	20	80	0	New Construction - Initial	1/1/80
CARLET	11460	CARLETON WAY	GREENHILL DR	TRIESTE WAY	AC	E	2	8	1,000	32	32,000	4/17/20	24	25	75	0	New Construction - Initial	1/1/80
CAROL	11470	CAROL DR	END	MAGNOLIA AVE	AC	E	2	7	1,732	32	55,424	4/20/23	88	49	14	37	New Construction - Initial	1/1/80
CAROL	11480	CAROL DR	VERMONT AVE	GILBERT ST	AC	E	2	7	1,322	32	42,304	4/27/23	86	28	69	3	New Construction - Initial	1/1/80
CAROL	11490	CAROL DR	GILBERT ST	END	AC	E	2	7	1,832	32	58,624	4/27/23	87	28	0	72	New Construction - Initial	1/1/80
CARRIA	11500	CARRIAGE PL	END	TERRAZA PL	AC	E	2	6	195	32	6,240	12/3/20	98	100	0	0	Surface Treatment - Slurry Seal	5/25/20
CASBLA	11510	CASA BLANCA DR	FERN DR	END	AC	E	2	2	745	28	20,860	12/20/21	79	39	61	0	New Construction - Initial	1/1/80
CASBLA	11520	CASA BLANCA DR	END	MALVERN AVE	AC	E	2	2	625	32	20,000	12/20/21	22	9	91	0	New Construction - Initial	1/1/80
CASTLW	11530	CASTLEWOOD DR	GILBERT ST	PARKS RD	AC	E	2	8	1,295	32	41,440	5/15/20	53	67	32	1	New Construction - Initial	1/1/80
CATLIN	11540	CATALINA RD	SANTA BARBARA AVE	DOMINGO RD	AC	E	2	6	1,983	32	37,120	11/10/20	91	88	0	12	Surface Treatment - Slurry Seal	5/25/20
CATLIN	11550	CATALINA RD	CORONADO DR	E END	AC	E	2	6	310	32	9,920	12/30/20	11	8	92	0	New Construction - Initial	1/1/80
CEDAR	11560	CEDAR AVE	WALNUT AVE	VALENCIA DR	AC	E	2	7	475	32	15,200	4/27/23	94	100	0	0	New Construction - Initial	1/1/80
CEDAR	11570	CEDAR AVE	FLOWER AVE	SOUTHGATE AVE	AC	E	2	1	665	32	21,280	4/18/23	55	22	65	13	Surface Treatment - Slurry Seal	7/1/12
CEDAR	11575	CEDAR AVE	SOUTHGATE AVE	ORANGETHORPE AVE	AC	E	2	1	730	32	23,360	4/18/23	61	20	73	7	Surface Treatment - Slurry Seal	7/1/12
CEDAR	11580	CEDAR AVE	ORANGETHORPE AVE	BAKER AVE	AC	E	2	1	630	32	20,160	4/12/23	21	28	72	0	Surface Treatment - Slurry Seal	7/1/12
CELEST	11590	CELESTE LN	PARKS RD	CONEJO LN	AC	E	2	8	1,417	32	45,344	5/6/20	32	37	63	0	New Construction - Initial	1/1/80
CENTRA	11600	CENTRAL AVE	RAYMOND AVE	END	AC	E	2	3	440	32	14,080	12/6/21	33	30	70	0	New Construction - Initial	1/1/80
CENTRA	11610	CENTRAL AVE	HART PL	ACACIA AVE	AC	E	2	3	1,240	32	39,680	12/6/21	93	100	0	0	New Construction - Initial	1/1/80
CENTRA	11615	CENTRAL AVE	ACACIA AVE	E END	AC	E	2	4	210	28	5,880	11/19/20	52	24	76	0	New Construction - Initial	1/1/80
CENTRA	11620	CENTRAL AVE	HALE AVE	END	AC	E	2	4	635	32	20,320	12/10/20	12	3	97	0	New Construction - Initial	1/1/80
CERRIT	11630	CERRITOS DR	RICHMAN KNOLL	EL CAMINO DR	AC	E	2	7	1,580	32	50,560	5/14/20	21	25	56	19	New Construction - Initial	1/1/80
CHAPMA	11640	CHAPMAN AVE	END (CHAPMAN ALLEY)	DIANA PL	AC	E	2	7	1,660	32	53,120	1/17/20	96	79	0	21	Reconstruct Surface (AC)	7/1/11
CHAPMA	11650	CHAPMAN AVE	DIANA PL	BASQUE AVE	AC	E	2	7	890	32	28,480	1/17/20	97	83	0	17	Reconstruct Surface (AC)	7/1/11
CHAPMA	11651	CHAPMAN AVE	BASQUE AVE	MICHAEL AVE	AAC	E	2	7	876	32	28,032	5/25/20	100	0	0	0	Overlay - AC Structural	5/25/20
CHAPMA	11660	CHAPMAN AVE	MICHAEL AVE	EUCLID ST	AAC	E	2	7	1,685	32	53,920	8/29/23	97	100	0	0	Overlay - AC Structural	5/25/20
CHAPMA	11670	CHAPMAN AVE	EUCLID ST	WOODS AVE	AC	E	2	2	1,275	32	40,800	12/20/21	33	10	81	9	New Construction - Initial	1/1/80
CHARLE	11680	CHARLES AVE	SAN ANTONIO AVE	ROLLING HILLS DR	AC	E	2	6	590	32	18,880	11/10/20	93	100	0	0	Surface Treatment - Slurry Seal	5/25/20
CHERRY	11690	CHERRY AVE	VINE AVE	PAULA DR	AC	E	2	1	1,860	32	59,520	4/18/23	91	94	0	6	Surface Treatment - Slurry Seal	7/1/12
CHERRY	11700	CHERRY AVE	PINE AVE	COURTNEY AVE	AC	E	2	1	990	32	31,680	4/12/23	51	28	65	7	Surface Treatment - Slurry Seal	7/1/12
CHERRY	11705	CHERRY AVE	COURTNEY AVE	CEDAR AVE	AC	E	2	1	200	32	6,400	4/18/23	19	4	96	0	Surface Treatment - Slurry Seal	7/1/12
CHERRY	11710	CHERRY AVE	CEDAR AVE	HAWTHORNE AVE	AC	E	2	1	700	32	22,400	4/18/23	32	21	79	0	Surface Treatment - Slurry Seal	7/1/12
CHESTN	11720	CHESTNUT PL	COMMONWEALTH AVE	END	AC	E	2	2	535	32	17,120	12/2/21	95	100	0	0	Complete Reconstruction - AC	10/1/20
CIELO	11730	CIELO PL	END	CIENAGA DR	AC	E	2	6	325	32	10,400	11/20/20	84	43	55	2	Surface Treatment - Slurry Seal	5/25/20
CIENAG	11740	CIENAGA DR	ARAGON PL	TERMINO PL	AC	E	2	6	1,760	32	56,320	12/23/20	32	29	71	0	New Construction - Initial	1/1/80
CIENAG	11750	CIENAGA DR	MADONNA DR	PUENTE ST	AC	E	2	6	1,170	32	37,440	12/23/20	30	16	76	8	New Construction - Initial	1/1/80
CITRUS	11760	CITRUS AVE	COMMONWEALTH AVE	SANTA FE R.R. / END	AC	E	2	7	560	32	17,920	3/25/20	83	88	0	12	New Construction - Initial	1/1/80
CITRUS	11770	CITRUS AVE	OLIVE AVE	ELM AVE	AAC	E	2	1	260	32	8,320	4/16/22	100	0	0	0	Overlay - AC Structural	4/16/22
CITRUS	11771	CITRUS AVE	ELM AVE	ASH AVE	AAC	E	2	1	590	32	18,880	4/16/22	100	0	0	0	Overlay - AC Structural	4/16/22
CITRUS	11772	CITRUS AVE	ASH AVE	WEST AVE	AAC	E	2	1	320	32	10,240	4/16/22	100	0	0	0	Overlay - AC Structural	4/16/22
CITRUS	11780	CITRUS AVE	HILL AVE	PORTER AVE	AC	E	2	1	260	32	8,320	5/7/20	94	90	0	10	Surface Treatment - Slurry Seal	7/1/12
CITRUS	11790	CITRUS AVE	PORTER AVE	ORANGETHORPE AVE	AC	E	2	1	265	24	6,360	5/7/20	93	85	5	10	New Construction - Initial	1/1/80
CITRUS	11800	CITRUS AVE	ORANGETHORPE AVE	WOODCREST AVE	AC	E	2	1	315	32	25,920	4/17/23	57	25	50	25	Surface Treatment - Slurry Seal	7/1/12
CITRUS	11810	CITRUS AVE	BAKER AVE	HOUSTON AVE	AC	E	2	1	640	32	20,480	4/11/23	15	4	84	12	Surface Treatment - Slurry Seal	7/1/12
CITRUS	50130	CITRUS AVE	WOODCREST AVE	BAKER AVE	AC	E	2	1	507	32	16,224	4/17/23	24	9	88	3	Surface Treatment - Slurry Seal	7/1/12
CLAIRE	11820	CLAIRE AVE	END	MARION BLVD	AAC	E	2	5	350	21	7,350	1/29/24	100	0	0	0	Overlay - AC Structural	1/29/24
CLARMT	11830	CLAIRMONT AVE	CAMBRIDGE AVE	PLACENTIA AVE	AAC	E	2	4	1,195	37	44,215	11/24/20	100	48	47	5	Overlay - AC Structural	5/25/20
CLARIO	11840	CLARION DR	LAKEVIEW DR	TERRAZA PL	AC	E	2	6	1,200	32	38,400	12/11/20	86	58	0	42	New Construction - Initial	1/1/80
CLARKE	11850	CLARKE AVE	STATE COLLEGE BLVD	CHAPMAN AVE	AAC	E	2	4	1,355	32	43,360	1/29/24	100	0	0	0	Overlay - AC Structural	1/29/24

BranchID	Sec ID	Name	From	To	Type	Rank	Lanes	Zone	L	W	Area	Insp. Date	PCI	PCI Pct Climate	PCI Pct Load	PCI Pct Other	Work Type	Work Date
CLEACR	11860	CLEAR CREEK DR	END	ISLAND DR	AC	E	2	8	1,570	32	50,240	4/17/20	34	35	52	13	New Construction - Initial	1/1/80
COLLEG	11865	COLLEGE PL	CORNELL AVE	STANFORD AVE	AC	E	2	3	230	32	7,360	11/17/21	95	100	0	0	New Construction - Initial	1/1/80
COLLEG	11870	COLLEGE PL	TITAN DR	COMMONWEALTH AVE	AC	E	2	4	520	32	16,640	11/10/20	80	100	0	0	New Construction - Initial	1/1/80
COLLEG	11875	COLLEGE PL	COMMONWEALTH AVE	LANGSDORF DR	AC	E	2	4	525	32	16,800	11/10/20	85	71	0	29	New Construction - Initial	1/1/80
CONCOR	11880	CONCORD AVE	OLD RIVER RD	END	AC	E	2	5	910	32	60,640	12/3/20	52	20	79	1	New Construction - Initial	1/1/80
CONCOR	11890	CONCORD AVE	VIRGINIA RD	END	AC	E	2	5	660	32	21,120	11/24/20	19	8	89	3	New Construction - Initial	1/1/80
CONCOR	11900	CONCORD AVE	END	SYCAMORE AVE	AC	E	2	4	1,170	32	37,440	11/24/20	32	37	62	1	New Construction - Initial	1/1/80
CONCOR	11905	CONCORD AVE	AMERIGE AVE	N END	AC	E	2	4	540	32	19,600	11/13/20	86	100	0	0	New Construction - Initial	1/1/80
CONEJO	11910	CONEJO LN	SUNRISE LN	CAMINO CENTROLOMA	AC	E	2	8	549	32	17,568	10/1/20	100	0	0	0	Complete Reconstruction - AC	10/1/20
CONEJO	11912	CONEJO LN	CAMINO CENTROLOMA	PARKS RD	AC	E	2	8	1,336	32	42,752	5/6/20	20	23	70	7	New Construction - Initial	1/1/80
CONEJO	11920	CONEJO LN	END	CAMINO LA VISTA	AC	E	2	8	555	32	17,760	5/13/20	27	38	53	9	New Construction - Initial	1/1/80
CORNEL	11930	CORNELL AVE	DOROTHY LN	GLENWOOD AVE	AC	E	2	3	700	32	22,400	11/17/21	84	73	27	0	New Construction - Initial	1/1/80
CORNEL	11940	CORNELL AVE	NUTWOOD AVE	CHAPMAN AVE	AC	E	2	3	1,255	32	40,160	11/17/21	93	65	0	35	New Construction - Initial	1/1/80
CORNEL	11950	CORNELL AVE	CHAPMAN AVE	COMMONWEALTH AVE	AC	E	2	3	1,245	32	39,840	11/19/21	37	93	0	7	New Construction - Initial	1/1/80
CORNEL	11955	CORNELL AVE	COMMONWEALTH AVE	WALNUT AVE	AC	E	2	3	700	32	22,400	11/19/21	87	100	0	0	MILL and OVERLAY	7/1/12
CORONA	11956	CORONADO DR	N END	LAS PALMAS DR	AC	E	2	6	550	32	17,600	12/30/20	31	29	64	7	Surface Treatment - Slurry Seal	1/29/24
CORONA	11960	CORONADO DR	END	CAPISTRANO CIR	AC	E	2	6	1,860	32	59,520	11/10/20	88	100	0	0	Surface Treatment - Slurry Seal	5/25/20
CORONA	11970	CORONADO DR	END	LAGUNA RD	AC	E	2	6	1,790	32	57,280	12/4/20	18	15	84	1	New Construction - Initial	1/1/80
COSTA	11980	COSTA CT	END	SANTA CLARA AVE	AAC	E	2	4	220	26	5,720	1/29/24	100	0	0	0	Overlay - AC Structural	1/29/24
COURTN	12010	COURTNEY AVE	VALENCIA DR	OAK AVE	AC	E	2	1	840	32	26,880	4/18/23	63	34	52	14	Surface Treatment - Slurry Seal	7/1/12
COURTN	12015	COURTNEY AVE	OAK AVE	CHERRY AVE	AC	E	2	1	935	32	29,920	4/18/23	35	14	85	1	Surface Treatment - Slurry Seal	7/1/12
COURTN	12020	COURTNEY AVE	CHERRY AVE	ORANGETHORPE AVE	AC	E	2	1	775	32	24,800	4/18/23	35	19	68	13	Surface Treatment - Slurry Seal	7/1/12
COURTN	12030	COURTNEY AVE	ORANGETHORPE AVE	ROBERTA AVE	AC	E	2	1	1,065	32	22,720	4/12/23	33	16	76	8	New Construction - Initial	1/1/80
COURTN	12040	COURTNEY AVE	MAXZIM AVE	HOUSTON AVE	AC	E	2	1	260	32	8,320	4/12/23	27	16	83	1	Surface Treatment - Slurry Seal	7/1/12
COURTP	12050	COURTNEY PL	WALNUT AVE	HOUSTON AVE	AC	E	2	7	240	32	7,680	4/27/23	93	100	0	0	New Construction - Initial	1/1/80
COYOTE	12060	COYOTE HILLS DR	END	GILBERT ST	AC	E	2	8	1,520	36	54,720	5/15/20	61	75	16	9	New Construction - Initial	1/1/80
COYOTE	12070	COYOTE HILLS DR	GILBERT ST	OPEN SKY DR	AC	E	2	8	1,250	36	45,000	5/15/20	54	36	58	6	New Construction - Initial	1/1/80
COYOTE	12080	COYOTE HILLS DR	OPEN SKY DR	VINTAGE WAY	AC	E	2	8	1,825	36	65,700	5/15/20	72	62	35	3	New Construction - Initial	1/1/80
COYOTE	12090	COYOTE HILLS DR	VINTAGE WAY	CASTLEWOOD DR	AC	E	2	8	1,500	36	54,000	5/15/20	59	72	16	12	New Construction - Initial	1/1/80
CRESVW	12100	CRESTVIEW DR	END	VALENCIA MESA DR	AC	E	2	7	863	29	25,027	12/23/21	83	81	19	0	New Construction - Initial	1/1/80
CRESVW	12110	CRESTVIEW DR	VALENCIA MESA DR	1085' S/ VALENCIA MESA DR	AC	E	2	7	1,087	25	27,175	12/22/21	20	26	45	29	New Construction - Initial	1/1/80
CRESVW	12111	CRESTVIEW DR	1085' S/ VALENCIA MESA DR	LA MESA DR	AC	E	2	7	406	24	10,544	5/8/20	44	26	47	27	New Construction - Initial	1/1/80
CRISTI	12120	CRISTINE PL	VALENCIA MESA DR	END	AC	E	2	7	180	26	4,680	2/3/20	17	9	91	0	New Construction - Initial	1/1/80
CROWN	12130	CROWN WAY	SUNNY RIDGE DR	END	AC	E	2	8	720	32	23,040	5/5/20	20	38	62	0	New Construction - Initial	1/1/80
CRYSTA	12140	CRYSTAL PL	CHERRY AVE	END	AC	E	2	1	160	32	5,120	4/18/23	94	79	0	21	Surface Treatment - Slurry Seal	7/1/12
CYPRSA	12150	CYPRESS AVE	ALMIRA AVE	END	AC	E	2	4	290	24	6,960	1/6/21	49	15	85	0	New Construction - Initial	1/1/80
CYPRSW	12160	CYPRESS WAY	STATE COLLEGE BLVD	END	AC	E	2	4	776	32	27,832	11/13/20	68	28	72	0	Surface Treatment - Slurry Seal	5/25/20
DALEPL	12170	DALE PL	ARTESIA AVE	END	AC	E	2	7	210	32	6,720	4/30/20	53	65	18	17	New Construction - Initial	1/1/80
DANAPL	12210	DANA PL	NW END	LINDENDALE AVE	AC	E	2	5	1,070	32	34,240	12/22/20	42	37	60	3	New Construction - Initial	1/1/80
DANAPL	12220	DANA PL	LINDENDALE AVE	E END	AC	E	2	5	430	32	13,760	1/6/21	60	41	59	0	New Construction - Initial	1/1/80
DANAPL	12230	DANA PL	ACACIA AVE	END	AC	E	2	5	540	32	17,280	11/19/20	29	17	83	0	New Construction - Initial	1/1/80
DANAPL	12240	DANA PL	END	MOUNTAIN VIEW PL	AC	E	2	5	520	32	16,640	12/10/20	44	26	72	2	New Construction - Initial	1/1/80
DAPHNE	12250	DAPHNE PL	W END	GILBERT ST	AC	E	2	8	740	32	23,680	5/15/20	47	45	55	0	New Construction - Initial	1/1/80
DAWNS	12260	DAWNS WAY	ACACIA AVE	END	AC	E	2	4	440	32	14,080	1/6/21	53	58	26	16	New Construction - Initial	1/1/80
DEERPK	12270	DEERPARK DR	TREEVIEW PL	EUCALYPTUS PL	AC	E	2	4	715	32	22,955	11/25/20	76	52	43	5	Surface Treatment - Slurry Seal	5/25/20
DEERPK	12275	DEERPARK DR	EUCALYPTUS PL	DEVONSHIRE AVE	AC	E	2	4	1,320	32	43,262	11/25/20	76	52	43	5	Surface Treatment - Slurry Seal	5/25/20
DEERPK	12280	DEERPARK DR	AMHERST AVE	END	AC	E	2	4	1,283	32	41,056	11/25/20	85	94	0	6	New Construction - Initial	1/1/80
DEERPK	12290	DEERPARK DR	GARNET LN	MADISON AVE	AC	E	2	4	1,620	37	59,940	11/13/20	89	100	0	0	New Construction - Initial	1/1/80
DELCER	12300	DEL CERRO PL	POTRERO AVE	DEL CERRO PL	AC	E	2	6	350	32	11,200	12/30/20	31	18	59	23	New Construction - Initial	1/1/80
DELMON	12310	DEL MONTE WEST	RICHMAN AVE	EL DORADO DR	AC	E	2	2	330	32	10,560	12/17/21	87	100	0	0	New Construction - Initial	1/1/80
DELMON	12315	DEL MONTE WEST	EL DORADO DR	FORD AVE	AC	E	2	2	491	32	15,712	12/17/21	37	63	36	1	New Construction - Initial	1/1/80
DELORO	12320	DEL ORO LN	END	ARBOLADO DR	AAC	E	2	6	300	32	9,600	12/1/20	99	100	0	0	Overlay - AC Structural	8/1/17
DELRIO	12330	DEL RIO WAY	END	CERRITOS DR	AC	E	2	7	190	32	6,080	5/14/20	9	10	81	9	New Construction - Initial	1/1/80
DELHI	12340	DELHI PL	END	ASH AVE	AC	E	2	1	170	32	5,440	5/7/20	86	56	44	0	New Construction - Initial	1/1/80
DELPHN	12350	DELPHINE PL	END	FERN DR	AC	E	2	7	330	26	8,580	4/25/23	29	14	68	18	New Construction - Initial	1/1/80
DELPHN	12360	DELPHINE PL	JACARANDA PL	CHAPMAN AVE	AC	E	2	7	580	26	15,080	3/25/20	53	35	65	0	New Construction - Initial	1/1/80
DEREK	12370	DEREK DR	BASTANCHURY RD	END	AC	E	2	4	1,860	32	59,520	11/24/20	88	100	0	0	Surface Treatment - Slurry Seal	5/25/20
DEREK	12380	DEREK DR	END	SANTA CLARA AVE	AC	E	2	4	2,031	32	64,992	11/13/20	56	80	19	1	New Construction - Initial	1/1/80
DEVNSH	12390	DEVONSHIRE AVE	DEERPARK DR	HARTFORD AVE	AC	E	2	4	850	32	27,200	11/25/20	26	37	58	5	New Construction - Initial	1/1/80
DIANA	12400	DIANA PL	JACARANDA PL	END	AC	E	2	7	960	26	24,960	1/17/20	96	100	0	0	Reconstruct Surface (AC)	7/1/11
DOLORE	12410	DOLORES DR	END	MARGARITA DR	AC	E	2	7	310	28	8,680	5/8/20	93	100	0	0	New Construction - Initial	1/1/80
DOMNGP	12420	DOMINGO PL	DOMINGO RD	END	AC	E	2	6	200	32	6,400	1/6/21	22	8	85	7	New Construction - Initial	1/1/80
DOMNGR	12430	DOMINGO RD	TERRAZA PL	SANTA BARBARA AVE	AC	E	2	6	1,840	32	58,880	12/11/20	19	5	87	8	New Construction - Initial	1/1/80
DOMNGR	12440	DOMINGO RD	SANTA BARBARA AVE	LAGUNA RD	AC	E	2	6	1,867	32	59,744	12/11/20	30	28	63	9	New Construction - Initial	1/1/80
DOMNGR	12450	DOMINGO RD	LAGUNA RD	JOSE WAY	AC	E	2	6	1,190	32	38,080	12/3/20	46	35	53	12	New Construction - Initial	1/1/80
DOMNGR	12460	DOMINGO RD	JOSE WAY	TERRAZA PL	AC	E	2	6	1,430	32	45,760	12/30/20	45	49	39	12	New Construction - Initial	1/1/80

BranchID	Sec ID	Name	From	To	Type	Rank	Lanes	Zone	L	W	Area	Insp. Date	PCI	PCI Pct Climate	PCI Pct Load	PCI Pct Other	Work Type	Work Date
DOMNGR	12470	DOMINGO RD	TERRAZA PL	VERONA DR	AC	E	2	6	770	32	24,640	12/30/20	59	31	22	47	New Construction - Initial	1/1/80
DOMNGR	12480	DOMINGO RD	PASEO DORADO	CAMINO DEL SOL	AC	E	2	8	1,900	32	60,800	5/8/20	72	75	25	0	New Construction - Initial	1/1/80
DORTHD	12490	DOROTHY DR	END	HORNET WAY	AC	E	2	3	1,095	32	35,040	11/17/21	49	45	36	19	New Construction - Initial	1/1/80
DORTHL	12495	DOROTHY LN	HORNET WY	LONGVIEW DR	AC	E	2	3	941	36	33,876	11/15/21	91	100	0	0	New Construction - Initial	3/1/11
DORTHL	12500	DOROTHY LN	LONGVIEW DR	RAYMOND AVE	AC	E	2	5	1,690	32	54,080	11/13/20	93	100	0	0	New Construction - Initial	1/1/80
DORTHL	12510	DOROTHY LN	RAYMOND AVE	FERNDALE AVE	AC	E	2	5	1,705	36	61,380	11/13/20	90	100	0	0	New Construction - Initial	1/1/80
DORTHL	12515	DOROTHY LN	FERNDALE AVE	ACACIA AVE	AC	E	2	5	951	36	31,680	11/13/20	71	93	0	7	New Construction - Initial	1/1/80
DORTHL	12520	DOROTHY LN	ACACIA AVE	VICTORIA DR	AC	E	2	5	880	36	31,680	11/13/20	82	100	0	0	New Construction - Initial	1/1/80
DORTHL	12530	DOROTHY LN	VICTORIA DR	STATE COLLEGE BLVD	AC	E	3	5	1,745	37	64,565	11/13/20	83	100	0	0	New Construction - Initial	1/1/80
DRAKE	12540	DRAKE AVE	UNION AVE	END	AC	E	2	2	1,336	32	42,752	12/20/21	100	0	0	0	Complete Reconstruction - AC	5/25/20
DRAKE	12550	DRAKE AVE	CHAPMAN AVE	COMMONWEALTH AVE	AC	E	2	2	1,228	32	39,296	12/2/21	74	28	72	0	New Construction - Initial	1/1/80
DRFTWD	12560	DRIFTWOOD	PANORAMA RD	END	AC	E	2	5	290	32	9,280	1/6/21	17	16	79	5	New Construction - Initial	1/1/80
EADING	12570	EADINGTON AVE	VALENCIA DR	FLOWER AVE	AC	E	2	1	1,275	32	40,800	5/7/20	27	35	65	0	Surface Treatment - Slurry Seal	7/1/12
EADING	12580	EADINGTON AVE	FLOWER AVE	SOUTHGATE AVE	AC	E	2	1	560	32	17,920	5/11/20	52	44	55	1	Surface Treatment - Slurry Seal	7/1/12
EADING	12585	EADINGTON AVE	SOUTHGATE AVE	ORANGETHORPE AVE	AC	E	2	1	700	32	22,400	5/11/20	52	61	38	1	Surface Treatment - Slurry Seal	7/1/12
EADING	12590	EADINGTON AVE	ORANGETHORPE AVE	BAKER AVE	AC	E	2	1	885	32	28,320	4/17/23	80	31	69	0	Surface Treatment - Slurry Seal	7/1/12
EADING	12595	EADINGTON AVE	BAKER AVE	HOUSTON AVE	AC	E	2	1	725	32	23,200	4/11/23	83	43	57	0	New Construction - Initial	1/1/80
EASRDG	12600	EASTRIDGE KNOLL	END	VALLEY VIEW DR	AC	E	2	7	220	28	6,160	5/28/20	95	100	0	0	New Construction - Initial	1/1/80
EDGARA	12610	EDGAR AVE	SUDENE AVE	END	AC	E	2	3	350	27	9,450	12/6/21	88	100	0	0	New Construction - Initial	1/1/80
EDGARP	12620	EDGAR PL	END	GLENWOOD AVE	AC	E	2	3	110	51	5,610	11/15/21	84	90	0	10	New Construction - Initial	1/1/80
EDGCLF	12630	EDGECLIFF DR	KROEGER AVE	RAYMOND AVE	AC	E	2	5	430	32	13,760	1/6/21	19	12	82	6	New Construction - Initial	1/1/80
EDWARD	12640	EDWARD AVE	COMMONWEALTH AVE	CAROL DR	AC	E	2	7	510	32	16,320	4/20/23	85	25	0	75	New Construction - Initial	1/1/80
EDWARD	12645	EDWARD AVE	CAROL DR	VALENCIA DR	AC	E	2	7	712	32	22,784	4/20/23	91	70	24	6	New Construction - Initial	1/1/80
EGERER	12650	EGERER PL	LAS PALMAS DR	HERMOSA DR	AC	E	2	6	895	32	17,920	12/10/20	69	47	53	0	Surface Treatment - Slurry Seal	5/25/20
ELADOB	12660	EL ADOBE PL	END	SUNNY WOOD DR	AC	E	2	6	490	32	15,680	12/4/20	86	100	0	0	Surface Treatment - Slurry Seal	5/25/20
ELCAMI	12670	EL CAMINO DR	CERRITOS DR	RICHMAN AVE	AC	E	2	7	295	32	10,640	2/3/20	20	7	83	10	New Construction - Initial	1/1/80
ELCAMI	12675	EL CAMINO DR	RICHMAN AVE	GLENHAVEN AVE	AAC	E	2	7	290	32	9,280	1/29/24	100	0	0	0	Overlay - AC Structural	1/29/24
ELDORA	12680	EL DORADO DR	HIGHLAND AVE	VALLEY VIEW DR	AC	E	2	7	1,135	32	36,320	2/3/20	30	5	88	7	New Construction - Initial	1/1/80
ELDORA	12690	EL DORADO DR	VALLEY VIEW DR	DEL MONTE WEST	AC	E	2	2	1,520	32	48,640	12/3/21	85	55	45	0	New Construction - Initial	1/1/80
ELMIRA	12700	EL MIRADOR DR	TWILIGHT DR	MADONNA DR	AAC	E	2	6	943	32	30,176	11/25/20	95	16	0	84	Overlay - AC Structural	8/1/17
ELMIRA	12705	EL MIRADOR DR	MADONNA DR	ARBOLADO DR	AC	E	2	6	975	32	31,200	11/25/20	93	100	0	0	Cold Mill and Overlay	8/1/17
ELMIRA	12710	EL MIRADOR DR	PUENTE ST	FIRETHORNE AVE	AC	E	2	6	670	32	21,440	11/10/20	90	100	0	0	Surface Treatment - Slurry Seal	5/25/20
ELMIRA	12715	EL MIRADOR DR	PUENTE ST	W END	AC	E	2	6	110	33	3,630	12/15/20	28	31	69	0	New Construction - Initial	1/1/80
ELMIRA	12720	EL MIRADOR DR	LANTANA AVE	MULBERRY AVE	AC	E	2	6	889	32	28,448	12/4/20	86	100	0	0	Surface Treatment - Slurry Seal	5/25/20
ELMIRA	12725	EL MIRADOR DR	BREA BLVD	HEMLOCK PL	AC	E	2	5	1,035	32	33,120	11/10/20	87	100	0	0	Surface Treatment - Slurry Seal	8/1/18
ELMIRA	12730	EL MIRADOR DR	HEMLOCK PL	SPRUCE PL	AC	E	2	5	551	32	17,632	11/10/20	90	100	0	0	Cold Mill and Overlay	8/1/18
ELMIRA	12735	EL MIRADOR DR	SPRUCE PL	END	AC	E	2	5	370	32	11,840	11/10/20	85	100	0	0	Surface Treatment - Slurry Seal	8/1/18
ELPASO	12740	EL PASO LN	CELESTE LN	PARKS RD	AC	E	2	8	845	32	27,040	5/6/20	39	53	41	6	New Construction - Initial	1/1/80
ELPASO	12750	EL PASO LN	W END	CAMINO LA VISTA	AC	E	2	8	285	32	9,120	5/13/20	23	20	77	3	New Construction - Initial	1/1/80
ELPASO	12755	EL PASO LN	CAMINO LA VISTA	E END	AC	E	2	8	85	32	2,720	5/13/20	12	34	66	0	New Construction - Initial	3/1/11
ELRANC	12760	EL RANCHO VISTA	END	GILBERT ST	AC	E	2	8	920	32	29,440	5/15/20	27	38	62	0	New Construction - Initial	1/1/80
ELRANC	12770	EL RANCHO VISTA	VIA MIRADA	CANYON DR	AAC	E	2	8	1,310	32	41,920	5/6/20	100	0	0	100	Overlay - AC Structural	5/25/19
ELRANC	12780	EL RANCHO VISTA	CANYON DR	SUNSET LN	AAC	E	2	8	1,045	32	33,440	5/6/20	100	0	0	100	Overlay - AC Structural	5/25/19
ELINOR	12790	ELINOR WAY	ROSARITA DR	MADONNA DR	AC	E	2	6	1,360	32	43,520	11/25/20	98	36	0	64	Complete Reconstruction - AC	8/1/17
ELIZAB	12800	ELIZABETH WAY	JACARANDA PL	CHAPMAN AVE	AC	E	2	7	505	26	13,130	1/17/20	96	100	0	0	New Construction - Initial	7/1/13
ELIZAB	12805	ELIZABETH WAY	CHAPMAN AVE	END	AC	E	2	7	500	26	13,000	1/17/20	96	83	0	17	Reconstruct Surface (AC)	7/1/11
ELLISL	12810	ELLIS LN	POMONA AVE	ELLIS PL	AC	E	2	3	481	16	7,696	2/17/22	83	73	0	27	New Construction - Initial	1/1/80
ELLISP	12820	ELLIS PL	HARBOR BLVD	POMONA AVE	AC	E	2	3	600	28	16,800	2/17/22	46	48	18	34	New Construction - Initial	1/1/80
ELMAVE	12830	ELM AVE	LOCUST AVE	PACIFIC DR	AC	E	2	1	820	32	26,240	5/11/20	22	38	61	1	Surface Treatment - Slurry Seal	7/1/12
ELMAVE	12840	ELM AVE	EADINGTON AVE	END	AC	E	2	1	720	32	23,040	5/7/20	50	47	52	1	Surface Treatment - Slurry Seal	7/1/12
ELMAVE	12850	ELM AVE	BASQUE AVE	LEE AVE	AC	E	2	1	700	32	22,400	3/26/20	21	35	65	0	Surface Treatment - Slurry Seal	7/1/12
ELMAVE	12860	ELM AVE	ORCHARD AVE	CITRUS AVE	AC	E	2	1	870	32	27,840	3/26/20	54	51	42	7	Surface Treatment - Slurry Seal	7/1/12
ELMAVE	12870	ELM AVE	ADAMS AVE	WASHINGTON AVE	AC	E	2	2	393	32	12,576	2/17/22	55	21	79	0	MILL and OVERLAY	7/1/13
ELMAVE	12871	ELM AVE	WASHINGTON AVE	WOODS AVE	AC	E	2	2	261	32	8,352	2/17/22	87	100	0	0	New Construction - Initial	1/1/80
ELMAVE	12872	ELM AVE	WOODS AVE	RICHMAN AVE	AC	E	2	2	1,122	32	35,904	11/29/21	26	6	92	2	New Construction - Initial	1/1/80
ELMAVE	12880	ELM AVE	FORD AVE	HIGHLAND AVE	AC	E	2	2	340	32	10,880	2/17/22	92	97	0	3	New Construction - Initial	1/1/80
ELMAVE	12885	ELM AVE	HIGHLAND AVE	TAMARACK DR	AC	E	2	2	360	32	11,520	11/22/21	94	86	0	14	New Construction - Initial	1/1/80
ELMAVE	12890	ELM AVE	MALDEN AVE	HARBOR BLVD	AC	E	2	2	600	32	19,200	11/22/21	95	100	0	0	Cold Mill and Overlay	6/1/18
ELMAVE	12900	ELM AVE	END	POMONA AVE	AC	E	2	3	470	32	15,040	11/22/21	78	37	63	0	New Construction - Initial	1/1/80
ELMAVE	12910	ELM AVE	POMONA AVE	END	AC	E	2	3	310	32	9,920	11/22/21	92	100	0	0	New Construction - Initial	1/1/80
ELMAVE	12920	ELM AVE	END	LAWRENCE AVE	AC	E	2	3	600	32	19,200	11/22/21	88	100	0	0	New Construction - Initial	1/1/80
ELMAVE	12930	ELM AVE	LAWRENCE AVE	BALCOM AVE	AC	E	2	3	805	32	25,760	11/22/21	95	100	0	0	New Construction - Initial	1/1/80
ELMAVE	12940	ELM AVE	END	RAYMOND AVE	AC	E	2	3	1,180	32	37,760	2/17/22	60	100	0	0	New Construction - Initial	1/1/80
ELSAAV	12950	ELSA AVE	AVALON DR	HELEN DR	AAC	E	2	5	710	32	22,720	1/29/24	100	0	0	0	Overlay - AC Structural	1/29/24
ELTHAM	12960	ELTHAM PL	END	TARRYTOWN DR	AC	E	2	8	570	32	18,240	4/17/20	24	29	60	11	New Construction - Initial	1/1/80
EMYRAN	12970	EMERY RANCH RD	WISTERIA LN	ROSECRANS AVE	AC	E	2	8	440	36	15,840	5/5/20	54	60	28	12	New Construction - Initial	1/1/80

BranchID	Sec ID	Name	From	To	Type	Rank	Lanes	Zone	L	W	Area	Insp. Date	PCI	PCI Pct Climate	PCI Pct Load	PCI Pct Other	Work Type	Work Date
ENTPRS	12980	ENTERPRISE WAY	KIMBERLY AVE	END	AC	E	2	3	400	38	15,200	12/23/21	97	64	0	36	New Construction - Initial	1/1/80
ESTRAL	12990	ESTRALITA PL	END	SUNNY WOOD DR	AC	E	2	6	220	32	7,040	12/4/20	89	100	0	0	Surface Treatment - Slurry Seal	5/25/20
EUCALY	13000	EUCALYPTUS PL	DEERPARK DR	END	AC	E	2	4	680	24	16,320	11/10/20	86	100	0	0	Surface Treatment - Slurry Seal	5/25/20
EVRGRN	13010	EVERGREEN AVE	BREA BLVD	SEQUOIA AVE	AC	E	2	5	1,560	32	49,920	12/4/20	99	100	0	0	Cold Mill and Overlay	8/1/18
EVRGRN	13020	EVERGREEN AVE	SEQUOIA AVE	LAUREL AVE	AC	E	2	5	1,300	32	41,600	11/10/20	91	100	0	0	Cold Mill and Overlay	8/1/18
EVRGRN	13030	EVERGREEN AVE	LAUREL AVE	LARK ELLEN DR	AC	E	2	5	1,110	32	35,520	12/4/20	73	43	42	15	New Construction - Initial	1/1/80
EVRGRN	13040	EVERGREEN AVE	MAPLE AVE	LIVE OAK AVE	AC	E	2	5	930	32	29,760	12/4/20	41	10	68	22	New Construction - Initial	1/1/80
FAIRFD	13050	FAIRFORD DR	TIFFANY PL	FAIRGREEN DR	AC	E	2	8	1,590	32	50,880	5/5/20	40	37	47	16	New Construction - Initial	1/1/80
FAIRGN	13060	FAIRGREEN DR	TIFFANY PL	END	AC	E	2	8	1,920	32	63,440	5/5/20	31	50	45	5	New Construction - Initial	1/1/80
FARVIW	13070	FARVIEW RD	FAIRGREEN DR	SUNNY RIDGE DR	AC	E	2	8	175	32	5,600	5/5/20	61	48	33	19	New Construction - Initial	1/1/80
FARVIW	13080	FARVIEW RD	SUNNY RIDGE DR	KINGHAM WAY	AC	E	2	8	555	32	17,760	5/5/20	28	25	73	2	New Construction - Initial	1/1/80
FENDAV	13085	FENDER AVE	ST COLLEGE BL	PLACENTIA AVE	AC	E	2	4	2,600	38	98,800	11/13/20	100	27	64	9	Complete Reconstruction - AC	6/1/18
FERNDR	13090	FERN DR	ADELENA DR	BROOKDALE PL	AC	E	2	7	515	32	16,480	4/25/23	23	11	74	15	New Construction - Initial	1/1/80
FERNDR	13100	FERN DR	BROOKDALE PL	CARHART AVE	AC	E	2	7	1,973	32	63,136	4/25/23	88	100	0	0	New Construction - Initial	1/1/80
FERNDR	13110	FERN DR	CARHART AVE	VALLEY VIEW DR	AC	E	2	7	1,726	32	55,232	4/25/23	87	62	0	38	New Construction - Initial	1/1/80
FERNDR	13120	FERN DR	EUCLID ST	WOODS AVE	AC	E	2	2	1,470	32	47,040	12/20/21	59	28	60	12	New Construction - Initial	1/1/80
FERNDR	13130	FERN DR	WOODS AVE	RICHMAN AVE	AC	E	2	2	1,310	32	41,920	12/2/21	33	26	70	4	New Construction - Initial	1/1/80
FERNDR	13140	FERN DR	FORD AVE	END	AAC	E	2	2	710	32	22,720	1/29/24	100	0	0	0	Overlay - AC Structural	1/29/24
FERNDR	13150	FERN DR	HORNET WAY	PRINCETON AVE	AC	E	2	3	670	32	21,440	11/17/21	46	40	55	5	New Construction - Initial	1/1/80
FERNDR	13160	FERN DR	RAYMOND AVE	NORMAN PL	AC	E	2	3	470	32	15,040	11/17/21	13	29	64	7	New Construction - Initial	1/1/80
FERNDR	13170	FERN DR	VICTORIA DR	HALE AVE	AC	E	2	4	250	32	8,000	11/17/20	86	29	71	0	Surface Treatment - Slurry Seal	5/25/20
FRNDLE	13180	FERNDALE AVE	DOROTHY LN	RIVERSIDE DR	AC	E	2	3	900	32	28,800	11/17/21	95	100	0	0	New Construction - Initial	1/1/80
FIESTA	13190	FIESTA PL	END	MORELIA AVE	AAC	E	2	6	190	32	6,080	8/3/23	100	0	0	0	Overlay - AC Structural	8/3/23
FIRETHN	13210	FIRETHORNE AVE	BERNARD DR	ARROUES DR	AC	E	2	6	900	32	28,800	11/10/20	84	100	0	0	Surface Treatment - Slurry Seal	5/25/20
FIRETHN	13220	FIRETHORNE AVE	BOXWOOD AVE	OAKWOOD AVE	AC	E	2	6	900	32	28,800	12/4/20	13	15	84	1	New Construction - Initial	1/1/80
FLTRDG	13230	FLINTRIDGE DR	LAS PALMAS DR	END	AC	E	2	6	590	28	16,520	1/7/21	18	12	78	10	New Construction - Initial	1/1/80
FLORNC	13240	FLORENCE PL	END	GREGORY AVE	AC	E	2	7	450	26	11,700	1/17/20	92	28	0	72	New Construction - Initial	1/1/80
FLOWER	13250	FLOWER AVE	DALE ST	MEADE AVE	AC	E	2	1	1,065	32	34,080	4/27/23	95	100	0	0	Surface Treatment - Slurry Seal	10/1/22
FLOWER	13260	FLOWER AVE	MAGNOLIA AVE	VINE AVE	AC	E	2	1	580	32	18,560	4/20/23	88	47	0	53	Cold Mill and Overlay	10/1/17
FLOWER	13265	FLOWER AVE	VINE AVE	LINDY PL	AC	E	2	1	980	32	31,360	4/20/23	89	79	0	21	Surface Treatment - Slurry Seal	7/1/12
FLOWER	13270	FLOWER AVE	LINDY PL	GILBERT ST	AC	E	2	1	895	32	28,640	4/20/23	46	22	74	4	Surface Treatment - Slurry Seal	7/1/12
FLOWER	13280	FLOWER AVE	PINE DR	COURTNEY AVE	AC	E	2	1	980	32	31,360	4/12/23	53	36	64	0	Surface Treatment - Slurry Seal	7/1/12
FLOWER	13290	FLOWER AVE	CEDAR AVE	HAWTHORNE AVE	AC	E	2	1	800	32	25,600	4/18/23	23	6	91	3	Surface Treatment - Slurry Seal	7/1/12
FLOWER	13300	FLOWER AVE	LOCUST AVE	LAMBERT AVE	AC	E	2	1	2,175	32	69,600	5/7/20	53	48	47	5	Surface Treatment - Slurry Seal	7/1/12
FORDAV	13310	FORD AVE	MALDEN AVE	GLENWOOD AVE	AAC	E	2	2	1,300	32	41,600	1/29/24	100	0	0	0	Overlay - AC Structural	1/29/24
FORDAV	13320	FORD AVE	GLENWOOD AVE	DEL MONTE WEST	AC	E	2	2	260	32	8,320	12/17/21	26	44	56	0	New Construction - Initial	1/1/80
FORDAV	13330	FORD AVE	END	CHAPMAN AVE	AC	E	2	2	1,090	32	34,880	12/22/21	36	45	55	0	New Construction - Initial	1/1/80
FORDAV	13333	FORD AVE	CHAPMAN AVE	WILSHIRE AVE	AC	E	2	2	490	32	15,680	2/17/22	94	71	0	29	New Construction - Initial	3/5/11
FORDAV	13336	FORD AVE	WILSHIRE AVE	AMERIGE AVE	AC	E	2	2	350	32	11,200	12/22/21	29	36	54	10	New Construction - Initial	1/1/80
FORDAV	13340	FORD AVE	WEST AVE	ELM AVE	AC	E	2	2	390	32	12,480	2/17/22	90	40	0	60	New Construction - Initial	1/1/80
FOXDR	13350	FOX DR	END	VALENCIA MESA DR	AC	E	2	7	340	32	10,880	4/16/20	30	49	51	0	New Construction - Initial	1/1/80
FRANCS	13360	FRANCES AVE	SKYLINE DR	CANNON LN	AC	E	2	5	1,150	27	31,050	11/17/20	86	49	0	51	New Construction - Initial	1/1/80
FRANKN	13370	FRANKLIN AVE	HASTINGS AVE	MEADE AVE	AAC	E	2	1	595	32	19,040	4/27/23	92	48	0	52	Overlay - AC Structural	4/16/22
FRANKN	13375	FRANKLIN AVE	MEADE AVE	END	AAC	E	2	1	400	32	12,800	4/27/23	95	100	0	0	Overlay - AC Structural	4/16/22
FRANKN	13380	FRANKLIN AVE	MAGNOLIA AVE	OLIN ST	AC	E	2	1	620	32	19,840	4/20/23	38	11	61	28	Surface Treatment - Slurry Seal	7/1/12
FRANKN	13385	FRANKLIN AVE	OLIN ST	WEST END	AC	E	2	1	605	32	19,360	4/20/23	37	9	75	16	Surface Treatment - Slurry Seal	7/1/12
FRANKH	13390	FRANKLIN HILLS DR	BURNING TREE RD	SUNNY RIDGE DR	AC	E	2	8	1,130	32	36,160	4/17/20	50	33	62	5	New Construction - Initial	1/1/80
FRIAR	13400	FRIAR PL	CORONADO DR	END	AC	E	2	6	225	32	7,200	12/4/20	20	16	83	1	New Construction - Initial	1/1/80
FULRNC	13410	FULLERTON CREEK DR	MELODY LN	MOUNTAIN VIEW PL	AC	E	2	5	700	32	22,400	12/22/20	33	35	65	0	New Construction - Initial	1/1/80
FULRNC	13420	FULLERTON CREEK DR	MOUNTAIN VIEW PL	SYCAMORE AVE	AC	E	2	5	1,650	32	52,800	12/22/20	22	12	88	0	New Construction - Initial	1/1/80
FULRNC	13430	FULLERTON CREEK DR	SYCAMORE AVE	YORBA LINDA BLVD	AC	E	2	5	850	32	27,200	12/22/20	19	28	72	0	New Construction - Initial	1/1/80
GAGEAV	13440	GAGE AVE	END	COURTNEY AVE	AC	E	2	1	400	32	12,800	4/12/23	28	20	75	5	Surface Treatment - Slurry Seal	7/1/12
GAGEAV	13450	GAGE AVE	PACIFIC DR	EADINGTON AVE	AC	E	2	1	1,080	32	34,560	4/17/23	89	55	42	3	Surface Treatment - Slurry Seal	7/1/12
GAGEAV	13455	GAGE AVE	EADINGTON AVE	BASQUE AVE	AC	E	2	1	970	32	31,040	4/17/23	21	3	90	7	Surface Treatment - Slurry Seal	7/1/12
GAGEAV	13460	GAGE AVE	BASQUE AVE	ORCHARD AVE	AC	E	2	1	920	32	29,440	4/17/23	90	95	0	5	Surface Treatment - Slurry Seal	7/1/12
GAGEAV	13470	GAGE AVE	JEFFERSON AVE	LOMBARD DR	AC	E	2	2	1,280	32	40,960	11/24/21	90	100	0	0	Surface Treatment - Slurry Seal	6/1/19
GAGEAV	13480	GAGE AVE	END	RICHMAN AVE	AC	E	2	2	300	26	7,800	11/24/21	92	100	0	0	New Construction - Initial	1/1/80
GAGEAV	50090	GAGE AVE	ORCHARD AVE	CITRUS AVE	AC	E	2	1	675	32	21,600	4/17/23	49	28	72	0	Surface Treatment - Slurry Seal	7/1/12
GALLIO	13490	GALLIO DR	CLEAR CREEK DR	ISLAND DR	AC	E	2	8	425	32	13,600	4/17/20	55	52	47	1	New Construction - Initial	1/1/80
GARNET	13500	GARNET LN	DEER PARK DR	PLACENTIA AVE	AC	E	2	4	1,110	37	41,070	11/13/20	82	100	0	0	Surface Treatment - Slurry Seal	5/25/20
GARNET	13510	GARNET LN	PLACENTIA AVE	SAPPHIRE RD	AC	E	2	4	1,290	37	47,730	12/3/20	62	91	0	9	New Construction - Initial	1/1/80
GENEVA	13520	GENEVA PL	POST RD	END	AC	E	2	8	360	32	11,520	4/17/20	34	26	66	8	New Construction - Initial	1/1/80
GILBES	13530	GILBERT ST	COMMONWEALTH AVE	VALENCIA DR	AC	E	2	7	1,247	32	39,904	6/2/20	34	46	38	16	New Construction - Initial	1/1/80
GILBES	13540	GILBERT ST	VALENCIA DR	OLIVE AVE	AC	E	2	1	1,460	32	46,720	4/18/23	82	54	32	14	New Construction - Initial	1/1/80
GILBES	13550	GILBERT ST	OLIVE AVE	ORANGETHORPE AVE	AC	E	2	1	1,100	32	35,200	4/12/23	77	78	22	0	New Construction - Initial	1/1/80
GILBES	13560	GILBERT ST	ORANGETHORPE AVE	HOUSTON AVE	AC	E	2	1	1,779	32	56,928	4/12/23	65	12	52	36	New Construction - Initial	1/1/80

BranchID	Sec ID	Name	From	To	Type	Rank	Lanes	Zone	L	W	Area	Insp. Date	PCI	PCI Pct Climate	PCI Pct Load	PCI Pct Other	Work Type	Work Date
GLNVWD	13600	GLEN VIEW DR	N END	VALENCIA MESA DR	AC	E	2	7	320	32	10,240	4/16/20	72	56	43	1	New Construction - Initial	1/1/80
GLNVWD	13605	GLEN VIEW DR	VALENCIA MESA DR	RODEO RD	AC	E	2	7	535	24	12,840	4/16/20	25	41	59	0	New Construction - Initial	3/1/11
GLNVWD	13610	GLEN VIEW DR	RODEO RD	S END	AC	E	2	7	1,020	28	28,560	4/16/20	22	27	67	6	New Construction - Initial	1/1/80
GLNHVN	13570	GLENHAVEN AVE	HIGHLAND AVE	VALLEY VIEW DR	AAC	E	2	7	1,605	32	51,360	1/29/24	100	0	0	0	Overlay - AC Structural	1/29/24
GLNHVN	13580	GLENHAVEN AVE	VALLEY VIEW DR	S END	AC	E	2	2	625	32	20,000	12/20/21	70	19	67	14	New Construction - Initial	1/1/80
GLNHVN	13590	GLENHAVEN AVE	RICHMAN AVE	END	AC	E	2	2	690	32	22,080	12/20/21	89	65	0	35	New Construction - Initial	1/1/80
GLNWOD	13620	GLENWOOD AVE	FORD AVE	MALDEN AVE	AAC	E	2	2	1,345	32	43,040	1/29/24	100	0	0	0	Overlay - AC Structural	1/29/24
GLNWOD	13630	GLENWOOD AVE	HARBOR BLVD	END	AC	E	2	3	510	32	16,320	2/17/22	86	100	0	0	New Construction - Initial	1/1/80
GLNWOD	13640	GLENWOOD AVE	W END	PRINCETON AVE	AC	E	2	3	360	32	14,270	11/17/21	33	9	82	9	New Construction - Initial	1/1/80
GLNWOD	13650	GLENWOOD AVE	YALE AVE	RAYMOND AVE	AAC	E	2	3	1,500	32	48,000	8/1/22	100	0	0	0	Overlay - AC Structural	8/1/22
GLNWOD	13660	GLENWOOD AVE	RAYMOND AVE	RIEDEL AVE	AC	E	2	3	1,050	32	33,600	11/17/21	95	100	0	0	New Construction - Initial	1/1/80
GLNWOD	13665	GLENWOOD AVE	RIEDEL AVE	OAKDALE AVE	AC	E	2	3	260	32	8,320	11/17/21	9	3	97	0	New Construction - Initial	1/1/80
GLNWOD	13670	GLENWOOD AVE	MOUNTAIN VIEW PL	HALE AVE	AC	E	2	4	340	32	10,880	11/17/20	90	40	60	0	Surface Treatment - Slurry Seal	5/25/20
GOLDEN	13680	GOLDEN AVE	UNION AVE	MALVERN AVE	AC	E	2	2	860	32	27,520	12/20/21	100	33	60	7	Complete Reconstruction - AC	5/25/20
GRNDVW	13690	GRANDVIEW AVE	FERN DR	VALLEY VIEW DR	AC	E	2	7	345	32	11,040	5/14/20	31	44	45	11	New Construction - Initial	1/1/80
GRNDVW	13691	GRANDVIEW AVE	VALLEY VIEW DR	END	AC	E	2	7	1,165	32	38,780	5/14/20	33	34	58	8	New Construction - Initial	1/1/80
GRNDVW	13700	GRANDVIEW AVE	FERN DR	WOODS AVE	AC	E	2	2	1,420	32	45,440	12/20/21	96	4	96	0	New Construction - Initial	1/1/80
GRNACD	13720	GREEN ACRE DR	W END	HIGHLAND AVE	AC	E	2	7	980	32	31,360	4/16/20	88	77	23	0	New Construction - Initial	1/1/80
GRNACD	13730	GREEN ACRE DR	HIGHLAND AVE	E END	AC	E	2	7	693	32	22,176	4/16/20	77	61	39	0	New Construction - Initial	1/1/80
GRNACR	13740	GREEN ACRE RD	GREEN ACRE DR	RICHMAN KNOLL	AC	E	2	7	420	32	13,440	4/16/20	69	49	51	0	New Construction - Initial	1/1/80
GRNHLL	13750	GREENHILL DR	POST RD	END	AC	E	2	8	945	32	32,240	4/17/20	28	27	72	1	New Construction - Initial	1/1/80
GRNMDW	13760	GREENMEADOW DR	SUNNYHILLS RD	HERMOSA DR	AC	E	2	6	1,340	32	42,880	11/10/20	94	100	0	0	Surface Treatment - Slurry Seal	5/25/20
GRNVWP	13770	GREENVIEW PL	MEDFORD PL	END	AC	E	2	4	620	32	19,840	11/24/20	88	72	0	28	Surface Treatment - Slurry Seal	5/25/20
GREGRY	13780	GREGORY AVE	PRITCHARD AVE	END	AC	E	2	7	325	32	10,400	4/25/23	34	53	47	0	New Construction - Initial	1/1/80
GREGRY	13790	GREGORY AVE	CHAPMAN AVE	ADLENA DR	AC	E	2	7	1,540	32	49,280	3/25/20	33	19	77	4	New Construction - Initial	1/1/80
GREGRY	13800	GREGORY AVE	ADLENA DR	BASQUE AVE	AC	E	2	7	1,360	32	43,520	3/25/20	44	19	57	24	New Construction - Initial	1/1/80
GRSMPK	13810	GRISSOM PARK DR	PASEO GRANDE	MANZANITA DR	AC	E	2	8	1,981	32	69,120	5/14/20	20	37	50	13	New Construction - Initial	1/1/80
GROVE	13820	GROVE PL	RAYMOND AVE	HALL AVE	AC	E	2	3	630	32	20,160	12/6/21	95	100	0	0	New Construction - Initial	1/1/80
GROVE	13830	GROVE PL	HART PL	END	AC	E	2	3	225	32	7,200	12/6/21	73	64	36	0	New Construction - Initial	1/1/80
GROVE	13840	GROVE PL	HARRINGTON DR	MAERTIN LN	AC	E	2	3	1,060	32	33,920	12/6/21	24	8	92	0	New Construction - Initial	1/1/80
HALEAV	13850	HALE AVE	ALTO LN	END	AC	E	0		1,790	32	57,280	1/1/00	100	0	0	0	New Construction - Initial	1/1/00
HALEAV	13855	HALE AVE	PIONEER AVE	END	AC	E	0		180	32	5,760	1/1/00	100	0	0	0	New Construction - Initial	1/1/00
HALEAV	13860	HALE AVE	VICTORIA DR	END	AC	E	0		380	32	12,160	1/1/00	100	0	0	0	New Construction - Initial	1/1/00
HALEAV	13870	HALE AVE	FERN DR	GLENWOOD AVE	AC	E	0		520	32	16,640	1/1/00	100	0	0	0	New Construction - Initial	1/1/00
HALEAV	13880	HALE AVE	NUTWOOD AVE	CENTRAL AVE	AC	E	0		1,040	32	33,280	1/1/00	100	0	0	0	New Construction - Initial	1/1/00
HALEAV	13890	HALE AVE	WHITING AVE	WILSHIRE AVE	AC	E	0		325	32	10,400	1/1/00	100	0	0	0	New Construction - Initial	1/1/00
HALEAV	13900	HALE AVE	WALNUT AVE	END	AC	E	0		250	40	10,000	1/1/00	100	0	0	0	New Construction - Initial	1/1/00
HALLAV	14000	HALL AVE	S END	ASH AVE	AC	E	2	3	180	32	5,760	2/17/22	46	9	91	0	New Construction - Initial	1/1/80
HALLAV	14005	HALL AVE	RIVERSIDE DR	S END	AC	E	2	3	420	32	13,440	12/6/21	94	100	0	0	New Construction - Initial	1/1/80
HALLAV	14010	HALL AVE	ASH AVE	N END	AC	E	2	3	178	26	4,628	2/17/22	87	100	0	0	New Construction - Initial	1/1/80
HAMELL	14020	HAMELL RD	END	HERMOSA DR	AC	E	2	6	320	25	8,000	1/7/21	90	94	0	6	New Construction - Initial	1/1/80
HANSEN	14030	HANSEN AVE	END	WALLACE AVE	AC	E	2	4	1,005	32	32,160	12/10/20	54	28	72	0	Surface Treatment - Slurry Seal	5/25/20
HRMNYL	14040	HARMONY LN	END	LINCOLN AVE	AC	E	2	5	1,235	32	39,520	1/13/21	74	42	58	0	New Construction - Initial	1/1/80
HRMNYL	14050	HARMONY LN	LINCOLN AVE	STANFORD AVE	AC	E	2	5	830	32	26,560	11/17/20	81	100	0	0	New Construction - Initial	1/1/80
HRMNYL	14060	HARMONY LN	RIEDEL AVE	END	AC	E	2	5	1,130	32	36,160	11/19/20	49	25	58	17	New Construction - Initial	1/1/80
HRMNYP	14070	HARMONY PL	END	SHEPPARD DR	AC	E	2	5	225	32	7,200	1/6/21	37	29	71	0	New Construction - Initial	1/1/80
HARGTN	14080	HARRINGTON DR	VICTORIA DR	CENTRAL AVE	AC	E	2	3	810	32	25,920	12/6/21	15	11	89	0	New Construction - Initial	1/1/80
HARGTN	14090	HARRINGTON DR	CENTRAL AVE	CHAPMAN AVE	AC	E	2	3	275	32	8,800	12/6/21	30	4	96	0	New Construction - Initial	1/1/80
HARGTN	14095	HARRINGTON DR	CHAPMAN AVE	S END	AC	E	2	3	960	32	30,720	12/6/21	94	100	0	0	New Construction - Initial	1/1/80
HARGTN	14100	HARRINGTON DR	COMMONWEALTH AVE	END	AC	E	2	3	615	32	19,680	12/6/21	87	100	0	0	New Construction - Initial	1/1/80
HARTPL	14105	HART PL	VICTORIA DR	CHAPMAN AVE	AC	E	2	3	734	32	23,488	12/6/21	95	100	0	0	New Construction - Initial	1/1/80
HARTPL	14110	HART PL	END	WILSHIRE AVE	AC	E	2	3	450	27	12,150	12/6/21	95	100	0	0	New Construction - Initial	1/1/80
HARTPL	14120	HART PL	REVERE AVE	END	AC	E	2	3	470	32	15,040	12/6/21	91	100	0	0	New Construction - Initial	1/1/80
HARTPL	14130	HART PL	SUDENE AVE	END	AC	E	2	3	350	27	9,450	12/6/21	68	50	50	0	New Construction - Initial	1/1/80
HARTFD	14140	HARTFORD AVE	ROLLING HILLS DR	TREEVIEW PL	AC	E	2	4	141	35	4,935	11/10/20	92	100	0	0	Surface Treatment - Slurry Seal	5/25/20
HARTFD	14145	HARTFORD AVE	TREEVIEW PL	END	AC	E	2	4	328	32	10,496	12/4/20	91	67	0	33	Surface Treatment - Slurry Seal	5/25/20
HARTFD	14150	HARTFORD AVE	END	BASTANCHURY RD	AC	E	2	4	1,635	32	52,320	11/10/20	38	27	64	9	New Construction - Initial	1/1/80
HARTFD	14160	HARTFORD AVE	BASTANCHURY RD	SHERWOOD AVE	AC	E	2	4	1,155	32	36,960	11/24/20	90	82	0	18	New Construction - Initial	1/1/80
HASTNG	14170	HASTINGS AVE	WEST AVE	ASH AVE	AAC	E	2	1	530	32	16,960	4/27/23	95	100	0	0	Surface Reconstruction - AC	4/16/22
HASTNG	14180	HASTINGS AVE	OAK AVE	PORTER AVE	AC	E	2	1	1,100	32	35,200	4/27/23	94	91	0	9	Surface Treatment - Slurry Seal	10/1/22
HAWTHN	14190	HAWTHORNE AVE	FLOWER AVE	SOUTHGATE AVE	AC	E	2	1	765	32	24,480	4/18/23	38	31	69	0	Surface Treatment - Slurry Seal	7/1/12
HEATHE	14200	HEATHER DR	N END	LARK ELLEN DR	AC	E	2	5	215	32	8,880	1/7/21	44	25	65	10	New Construction - Initial	1/1/80
HEATHE	14210	HEATHER DR	LARK ELLEN DR	END	AC	E	2	5	884	36	34,324	12/10/20	33	11	73	16	New Construction - Initial	1/1/80
HELEND	14214	HELEN DR	PARK VIEW DR	S END	AAC	E	2	5	470	32	15,040	1/29/24	100	0	0	0	Overlay - AC Structural	1/29/24
HELEND	14218	HELEN DR	N END	MARION BL	AAC	E	2	5	680	32	21,760	1/29/24	100	0	0	0	Overlay - AC Structural	1/29/24
HEMLCK	14220	HEMLOCK PL	EL MIRADOR DR	ROLLING HILLS DR	AC	E	2	5	650	32	20,800	11/25/20	76	98	0	2	Cold Mill and Overlay	8/1/18

BranchID	Sec ID	Name	From	To	Type	Rank	Lanes	Zone	L	W	Area	Insp. Date	PCI	PCI Pct Climate	PCI Pct Load	PCI Pct Other	Work Type	Work Date
HEMLCK	14230	HEMLOCK PL	END	BEECHWOOD AVE	AC	E	2	5	380	32	12,160	11/25/20	88	100	0	0	New Construction - Initial	1/1/80
HERMSD	14235	HERMOSA DR	LAS PALMAS DR	LAKEVIEW DR	AC	E	2	6	1,110	24	26,640	12/3/20	76	65	29	6	New Construction - Initial	1/1/80
HERMSD	14240	HERMOSA DR	LAKEVIEW DR	HARBOR BL	AC	E	2	6	1,755	27	47,385	1/7/21	32	30	65	5	New Construction - Initial	1/1/80
HERMSD	14250	HERMOSA DR	HARBOR BL	HIDEAWAY LN	AC	E	2	6	880	32	28,160	12/30/20	37	27	73	0	New Construction - Initial	1/1/80
HERMSD	14260	HERMOSA DR	HIDEAWAY LN	TWILIGHT DR	AC	E	2	6	1,825	32	58,400	12/30/20	34	27	73	0	New Construction - Initial	1/1/80
HERMSD	14270	HERMOSA DR	TWILIGHT DR	MADONNA DR	AC	E	2	6	990	32	31,680	12/15/20	21	9	91	0	New Construction - Initial	1/1/80
HERMSD	14280	HERMOSA DR	MADONNA DR	PUENTE ST/ BRIARWOOD DR	AC	E	2	6	1,160	32	37,120	12/15/20	37	26	73	1	New Construction - Initial	1/1/80
HERMSP	14290	HERMOSA PL	END	LAS PALMAS DR	AC	E	2	6	1,210	32	38,720	12/30/20	31	17	82	1	Surface Treatment - Slurry Seal	1/29/24
HETEBRINKS	22004	HETEBRINK ST	STARBUCKS ST	GOODWIN ST	AC	E	0		1,100	40	41,500	4/18/22	100	0	0	0	New Construction - Initial	4/18/22
HETEBRINKS	22005	HETEBRINK ST	GOODWIN ST	NICOLAS ST	AC	E	0		1,250	40	50,000	4/18/22	100	0	0	0	New Construction - Initial	4/18/22
HICKRY	14310	HICKORY PL	HEATHER DR	END	AC	E	2	5	160	32	5,120	12/10/20	39	20	78	2	New Construction - Initial	1/1/80
HICKRY	14320	HICKORY PL	ROSALIA DR	END	AC	E	2	5	305	32	9,760	12/10/20	40	21	75	4	New Construction - Initial	1/1/80
HIDEWY	14330	HIDEAWAY LN	END	HERMOSA DR	AC	E	2	6	320	27	8,640	1/7/21	71	44	41	15	New Construction - Initial	1/1/80
HIGCRT	14340	HIGHCREST CT	MOUNTAIN RIDGE DR	END	AC	E	2	4	150	26	3,900	11/10/20	89	37	0	63	New Construction - Initial	1/1/80
HIGLND	14350	HIGHLAND AVE	BASTANCHURY RD	GREEN ACRE DR	AC	E	2	7	245	32	7,840	4/16/20	78	53	47	0	New Construction - Initial	1/1/80
HIGLND	14360	HIGHLAND AVE	RICHMAN AVE	EL DORADO DR	AAC	E	2	7	735	32	23,520	1/29/24	100	0	0	0	Overlay - AC Structural	1/29/24
HIGLND	14370	HIGHLAND AVE	EL DORADO DR	VALLEY VIEW DR	AAC	E	2	7	1,058	32	33,856	1/29/24	100	0	0	0	Overlay - AC Structural	1/29/24
HIGLND	14375	HIGHLAND AVE	VALLEY VIEW DR	FORD AVE	AAC	E	2	7	441	32	14,112	1/29/24	100	0	0	0	Overlay - AC Structural	1/29/24
HIGLND	14380	HIGHLAND AVE	GLENWOOD AVE	UNION AVE	AAC	E	2	2	425	32	13,600	1/29/24	100	0	0	0	Overlay - AC Structural	1/29/24
HIGLND	14383	HIGHLAND AVE	UNION AVE	CHAPMAN AVE	AC	E	2	2	1,170	28	32,760	12/3/21	95	100	0	0	New Construction - Initial	1/1/80
HIGLND	14386	HIGHLAND AVE	CHAPMAN AVE	WILSHIRE AVE	AC	E	2	2	490	34	16,660	12/3/21	95	100	0	0	New Construction - Initial	1/1/80
HIGLND	14390	HIGHLAND AVE	WILSHIRE AVE	COMMONWEALTH AVE	AC	E	3	2	688	34	23,392	12/3/21	94	100	0	0	New Construction - Initial	1/1/80
HIGLND	14395	HIGHLAND AVE	COMMONWEALTH AVE	PCC 140' N/ WALNUT AVE	AC	E	2	2	535	40	20,190	12/3/21	88	90	0	10	New Construction - Initial	1/1/80
HIGLND	14396	HIGHLAND AVE	PCC 140' N/ WALNUT AVE	WALNUT AVE	PCC	E	2	7	141	40	5,640	2/17/22	98	100	0	0	New Construction - Initial	1/1/80
HIGLND	14397	HIGHLAND AVE	WALNUT AVE	TRUSLOW AVE	AC	E	2	7	1,105	32	35,360	12/15/21	85	70	28	2	New Construction - Initial	1/1/80
HIGLND	14400	HIGHLAND AVE	TRUSLOW AVE	VALENCIA DR	AC	E	3	2	410	40	16,400	12/15/21	79	62	38	0	New Construction - Initial	1/1/80
HIGLND	14410	HIGHLAND AVE	HILL AVE	ORANGETHORPE AVE	AC	E	3	2	495	60	29,700	12/15/21	99	100	0	0	New Construction - Initial	1/1/80
HIGLND	14413	HIGHLAND AVE	ORANGETHORPE AVE	BAKER AVE	AC	E	4	2	900	60	54,000	12/15/21	95	84	0	16	Surface Treatment - Slurry Seal	3/1/23
HIGLND	14416	HIGHLAND AVE	BAKER AVE	END	AAC	E	3	2	600	60	36,000	3/1/23	100	0	0	0	Overlay - AC Structural	3/1/23
HIGLND	50070	HIGHLAND AVE	VALENCIA DR	ROSSLYNN AVE	AC	E	3	7	855	36	38,650	12/15/21	98	59	0	41	New Construction - Initial	1/1/80
HIGLND	50080	HIGHLAND AVE	ROSSLYNN AVE	HILL AVE	AC	E	3	7	995	45	44,775	12/15/21	97	43	0	57	New Construction - Initial	1/1/80
HIGLND	50140	HIGHLAND AVE	RICHMAN AVE	END	AC	E	2	7	720	32	25,290	2/3/20	95	100	0	0	New Construction - Initial	1/1/80
HILLAV	14420	HILL AVE	HASTINGS AVE	MEADE AVE	AC	E	2	1	950	32	30,400	4/27/23	93	100	0	0	Surface Treatment - Slurry Seal	10/17/22
HILLAV	14430	HILL AVE	VINE AVE	CHERRY AVE	AC	E	2	1	900	32	28,800	4/18/23	93	58	0	42	Surface Treatment - Slurry Seal	7/1/12
HILLAV	14440	HILL AVE	PINE DR	COURTNEY AVE	AC	E	2	1	990	32	31,680	4/12/23	19	12	88	0	Surface Treatment - Slurry Seal	7/1/12
HILLAV	14450	HILL AVE	END	PACIFIC	AC	E	2	1	570	32	18,240	5/11/20	55	39	52	9	Surface Treatment - Slurry Seal	7/1/12
HILLAV	14460	HILL AVE	PACIFIC DR	END	AC	E	2	1	433	32	15,856	5/11/20	54	93	6	1	Surface Treatment - Slurry Seal	7/1/12
HILLAV	14470	HILL AVE	BASQUE AVE	CITRUS AVE	AC	E	2	1	1,605	32	51,360	5/7/20	64	66	26	8	Surface Treatment - Slurry Seal	7/1/12
HILLAV	14474	HILL AVE	CITRUS AVE	EUCLID ST	AAC	E	0		1,050	32	36,200	8/29/23	69	50	50	0	New Construction - Initial	1/1/10
HILLAV	14475	HILL AVE	END	JEFFERSON AVE	AC	E	2	2	125	32	4,000	12/1/21	23	0	81	19	Surface Treatment - Slurry Seal	7/1/12
HILLAV	14480	HILL AVE	ADAMS AVE	END	AC	E	2	2	130	32	4,160	12/1/21	26	0	75	25	Surface Treatment - Slurry Seal	7/1/12
HILLAV	14490	HILL AVE	WOODS AVE	RICHMAN AVE	AC	E	2	2	1,160	32	37,120	11/29/21	28	11	87	2	New Construction - Initial	1/1/80
HILLAV	14500	HILL AVE	RICHMAN AVE	HIGHLAND AVE	AC	E	2	2	1,280	32	40,960	11/29/21	71	21	79	0	New Construction - Initial	1/1/80
HILLAV	14510	HILL AVE	HIGHLAND AVE	HARBOR BLVD	AC	E	2	2	1,280	32	40,960	11/24/21	44	16	84	0	New Construction - Initial	1/1/80
HLCRTD	14520	HILLCREST DR	LEMON ST	END	AC	E	2	3	1,075	32	34,400	2/17/22	51	48	16	36	Surface Treatment - Chip Seal	7/1/23
HLCRTL	14530	HILLCREST LN	END	HILLCREST DR	AC	E	2	3	310	20	6,200	2/17/22	73	24	0	76	Surface Treatment - Slurry Seal	7/1/23
HLLBOR	14540	HILLSBORO PL	BASTANCHURY RD	END	AAC	E	2	7	610	32	19,520	1/29/24	100	0	0	0	Overlay - AC Structural	1/29/24
HLLTOP	14550	HILLTOP CT	S END	MOUNTAIN RIDGE DR	AC	E	2	4	540	26	14,040	11/10/20	83	18	0	82	New Construction - Initial	1/1/80
HLLTOP	14555	HILLTOP CT	BASTANCHURY RD	END	AC	E	2	5	120	26	3,120	11/10/20	90	49	0	51	New Construction - Initial	1/1/80
HLLTOP	14560	HILLTOP CT	MOUNTAIN RIDGE DR	N END	AC	E	2	4	275	26	7,150	11/10/20	87	33	0	67	New Construction - Initial	1/1/80
HILLVW	14570	HILLVIEW CIR	END	MOUNTAIN RIDGE DR	AC	E	2	4	435	26	11,310	11/10/20	85	5	0	95	New Construction - Initial	1/1/80
HOLYDL	14580	HOLLYDALE DR	END	MIRARMAR DR	AC	E	2	5	1,020	32	32,640	11/19/20	89	62	0	38	New Construction - Initial	1/1/80
HOLYDL	14590	HOLLYDALE DR	MIRARMAR DR	MELODY LN	AC	E	2	5	1,090	32	34,880	11/20/20	26	24	55	21	New Construction - Initial	1/1/80
HOLYDL	14600	HOLLYDALE DR	MELODY LN	DOROTHY LN	AC	E	2	5	560	32	17,920	11/17/20	28	18	77	5	New Construction - Initial	1/1/80
HOLYDL	14605	HOLLYDALE DR	DOROTHY LN	GLENWOOD AVE	AC	E	2	3	700	32	22,400	11/17/21	11	5	91	4	New Construction - Initial	1/1/80
HOLYOK	14610	HOLLYOAK DR	BASTANCHURY RD	END	AC	E	2	5	1,105	32	35,360	11/10/20	83	49	27	24	New Construction - Initial	1/1/80
HOLYOK	14620	HOLLYOAK DR	END	BASTANCHURY RD	AC	E	2	5	70	32	2,240	11/10/20	94	100	0	0	New Construction - Initial	1/1/80
HORNET	14630	HORNET WAY	DOROTHY LN	BERKELEY AVE	AC	E	2	3	520	32	16,640	11/15/21	72	100	0	0	New Construction - Initial	1/1/80
HORTON	14640	HORTON AVE	END	AMERIGE AVE	AC	E	2	7	225	32	7,200	3/26/20	57	27	73	0	New Construction - Initial	1/1/80
HOUSTN	14650	HOUSTON AVE	PINE DR	KNUCKLE (100' E/ COURTNEY AVE)	AC	E	2	1	1,023	32	34,140	4/12/23	42	17	81	2	Surface Treatment - Slurry Seal	7/1/12
HOUSTN	14660	HOUSTON AVE	ROBERTA AVE	PACIFIC DR	AC	E	2	1	975	32	31,200	4/11/23	87	46	45	9	Surface Treatment - Slurry Seal	7/1/12
HOUSTN	14670	HOUSTON AVE	PACIFIC DR	EADINGTON AVE	AC	E	2	1	1,140	32	36,480	4/11/23	92	100	0	0	Surface Treatment - Slurry Seal	7/1/12
HOUSTN	14680	HOUSTON AVE	EADINGTON AVE	BASQUE AVE	AC	E	2	1	1,010	32	32,320	4/11/23	92	75	0	25	Surface Treatment - Slurry Seal	7/1/12
HOUSTN	14690	HOUSTON AVE	BASQUE AVE	ORCHARD AVE	AC	E	2	1	950	32	30,400	4/11/23	91	100	0	0	New Construction - Initial	1/1/80
HOUSTN	14700	HOUSTON AVE	ORCHARD AVE	BAKER AVE	AC	E	2	1	1,801	32	57,632	4/11/23	93	85	0	15	Surface Treatment - Slurry Seal	7/1/12
HOUSTN	14710	HOUSTON AVE	ROOSEVELT AVE	LOMBARD DR	AC	E	2	2	1,800	32	57,600	11/24/21	92	100	0	0	Surface Treatment - Slurry Seal	6/1/19

BranchID	Sec ID	Name	From	To	Type	Rank	Lanes	Zone	L	W	Area	Insp. Date	PCI	PCI Pct Climate	PCI Pct Load	PCI Pct Other	Work Type	Work Date
HOUSTN	14720	HOUSTON AVE	LOMBARD DR	E END	AC	E	2	2	1,265	32	40,480	11/24/21	82	64	36	0	New Construction - Initial	1/1/80
HOUSTN	14725	HOUSTON AVE	W END	HARBOR BL	AC	E	2	2	515	32	16,480	12/16/21	77	64	29	7	New Construction - Initial	1/1/80
HOUSTN	50030	HOUSTON AVE	KNUCKLE (100' E/ COURTNEY AVE)	END	AC	E	2	1	1,268	30	36,985	4/12/23	73	49	37	14	Surface Treatment - Slurry Seal	7/1/12
HUGHESDR	22000	HUGHES DR	GILBERT ST	STARBUCKS ST	AC	E	0		710	40	28,400	4/18/22	100	0	0	0	New Construction - Initial	4/18/22
HUGHESDR	22001	HUGHES DR	STARBUCKS ST	NICHLAS ST	AC	E	0		2,250	40	88,750	4/18/22	100	0	0	0	New Construction - Initial	4/18/22
HUGHESDR	22002	HUGHES DR	NICHLAS ST	SPENCER LN	AC	E	0		1,010	40	40,400	4/18/22	100	0	0	0	New Construction - Initial	4/18/22
HUGHESDR	22003	HUGHES DR	SPENCER LN	BASTANCHURY RD	AC	E	0		1,650	40	66,000	4/18/22	100	0	0	0	New Construction - Initial	4/18/22
IRISCT	14730	IRIS CT	END	GILBERT ST	AAC	E	2	1	720	32	23,040	4/17/23	87	100	0	0	Overlay - AC Structural	4/16/22
ISLAND	14740	ISLAND DR	N END	BURNING TREE RD	AC	E	2	8	1,440	32	46,080	4/17/20	45	42	39	19	New Construction - Initial	1/1/80
ISLAND	14750	ISLAND DR	BURNING TREE RD	S END	AC	E	2	8	655	32	20,960	4/17/20	43	47	47	6	New Construction - Initial	1/1/80
IVYPL	14760	IVY PL	WINCHESTER ST	MYSTIC AVE	AC	E	2	4	270	32	8,640	12/4/20	13	12	62	26	New Construction - Initial	1/1/80
IVYPL	14770	IVY PL	END	DEVONHIRE AVE	AC	E	2	4	180	32	5,760	12/4/20	31	43	52	5	New Construction - Initial	1/1/80
JACARA	14780	JACARANDA PL	WANDA DR	CHAPMAN AVE	AC	E	2	7	1,345	26	34,970	5/4/20	40	31	68	1	New Construction - Initial	1/1/80
JACARA	14785	JACARANDA PL	ALLEY W/DIANA PL	WANDA DR	AC	E	2	7	721	26	18,746	5/4/20	63	41	57	2	New Construction - Initial	7/1/11
JACARA	14790	JACARANDA PL	ELIZABETH WAY	ALLEY W/DIANA PL	AC	E	2	7	436	26	11,336	3/25/20	93	93	0	7	Reconstruct Surface (AC)	7/1/11
JACARA	14800	JACARANDA PL	ORCHARD AVE	MARIE AVE	AC	E	2	7	850	32	27,200	12/23/21	96	0	0	100	New Construction - Initial	1/1/80
JACARA	14810	JACARANDA PL	END	MALDEN AVE	AC	E	2	2	3,038	32	97,216	12/17/21	26	29	71	0	Complete Reconstruction - AC	5/25/20
JANET	14820	JANET PL	REVERE AVE	END	AC	E	2	3	450	27	12,150	12/6/21	94	100	0	0	New Construction - Initial	1/1/80
JANET	14830	JANET PL	SUDENE AVE	END	AC	E	2	3	340	27	9,180	12/6/21	83	100	0	0	New Construction - Initial	1/1/80
JASMIN	14840	JASMINE AVE	END	FLOWER AVE	AC	E	2	1	230	26	5,980	4/12/23	28	5	95	0	Surface Treatment - Slurry Seal	7/1/12
JEFRSN	14845	JEFFERSON AVE	N END	CHAPMAN AVE	AC	E	2	2	150	26	3,900	12/20/21	8	0	100	0	New Construction - Initial	1/1/80
JEFRSN	14850	JEFFERSON AVE	CHAPMAN AVE	WILSHIRE AVE	AC	E	2	2	540	32	17,280	12/20/21	31	27	69	4	New Construction - Initial	1/1/80
JEFRSN	14860	JEFFERSON AVE	END	COMMONWEALTH AVE	AC	E	2	2	170	32	5,440	12/22/21	76	62	38	0	New Construction - Initial	1/1/80
JEFRSN	14870	JEFFERSON AVE	MAPLEWOOD AVE	ROSSLYNN AVE	AC	E	2	2	470	32	15,040	12/1/21	47	16	69	15	Surface Treatment - Slurry Seal	7/1/12
JEFRSN	14880	JEFFERSON AVE	SOUTHGATE AVE	END	AC	E	2	2	370	32	11,840	12/1/21	18	4	76	20	Surface Treatment - Slurry Seal	7/1/12
JEFRSN	14890	JEFFERSON AVE	ORANGETHORPE AVE	BAKER AVE	AC	E	2	2	850	32	27,200	11/24/21	90	100	0	0	Surface Treatment - Slurry Seal	6/1/19
JENSEN	14900	JENSEN WAY	COMMONWEALTH AVE	CAROL DR	AC	E	2	7	430	32	13,760	4/27/23	92	93	0	7	New Construction - Initial	1/1/80
JENSEN	14910	JENSEN WAY	END	VALENCIA DR	AC	E	2	7	510	32	16,320	4/27/23	85	100	0	0	New Construction - Initial	1/1/80
JENSEN	14915	JENSEN WAY	VALENCIA DR	OAK AVE	AC	E	2	1	860	32	27,520	4/20/23	43	9	87	4	Surface Treatment - Slurry Seal	7/1/12
JHNSON	14920	JOHNSON PL	CARHART AVE	STEPHENS AVE	AC	E	2	7	410	28	11,480	12/23/21	86	100	0	0	New Construction - Initial	1/1/80
JHNSTN	14930	JOHNSTON KNOLL	SUNNYCREST DR	END	AC	E	2	7	340	28	9,520	2/3/20	98	77	0	23	New Construction - Initial	1/1/80
JOSEWY	14940	JOSE WAY	END	DOMINGO RD	AC	E	2	6	1,390	32	44,480	12/30/20	60	22	75	3	Surface Treatment - Slurry Seal	5/25/20
JUANIT	14950	JUANITA PL	CLARION DR	END	AC	E	2	6	710	32	22,720	1/6/21	13	5	71	24	New Construction - Initial	1/1/80
JULIE	14960	JULIE AVE	GREGORY AVE	END	AC	E	2	7	460	26	11,960	3/25/20	19	9	91	0	New Construction - Initial	1/1/80
JUNIPR	14970	JUNIPER AVE	END	FLOWER AVE	AC	E	2	1	230	26	5,980	4/12/23	83	53	26	21	Surface Treatment - Slurry Seal	7/1/12
KELLOG	14980	KELLOG AVE	COMMONWEALTH AVE	CAROL DR	AC	E	2	7	510	26	13,260	4/20/23	93	88	0	12	New Construction - Initial	1/1/80
KELLOG	14982	KELLOG AVE	CAROL DR	SOUTH END	AC	E	2	7	320	26	8,320	4/20/23	94	100	0	0	New Construction - Initial	1/1/80
KELLOG	14985	KELLOG AVE	NORTH END	VALENCIA DR	AC	E	2	7	330	32	10,560	4/27/23	22	4	88	8	New Construction - Initial	1/1/80
KNSGTN	14990	KENSINGTON DR	HOLLYDALE DR	MELODY LN	AC	E	2	5	720	32	23,040	12/15/20	41	13	57	30	New Construction - Initial	1/1/80
KNSGTN	14995	KENSINGTON DR	MELODY LN	END	AC	E	2	5	670	32	21,440	11/19/20	79	56	0	44	New Construction - Initial	1/1/80
KNWOOD	15000	KENWOOD PL	END	RAYMOND AVE	AC	E	2	5	260	32	8,320	11/17/20	55	24	74	2	New Construction - Initial	1/1/80
KMBRLY	15020	KIMBERLY AVE	RAYMOND AVE	ACACIA AVE	AC	E	3	3	2,570	38	97,660	12/23/21	67	69	21	10	New Construction - Initial	1/1/80
KMBRLY	15030	KIMBERLY AVE	ACACIA AVE	STATE COLLEGE BLVD	PCC	E	2	4	2,560	32	81,920	10/1/22	100	0	0	0	Complete Reconstruction - PCC	10/1/22
KMBRLY	15040	KIMBERLY AVE	STATE COLLEGE BLVD	PLACENTIA AVE	AC	E	2	4	2,150	32	68,800	12/23/21	78	95	0	5	New Construction - Initial	1/1/80
KINGPL	15050	KING PL	END	CHAPMAN AVE	AC	E	2	7	530	26	13,780	1/17/20	95	57	0	43	Reconstruct Surface (AC)	7/1/11
KINGPL	15060	KING PL	CHAPMAN AVE	END	AC	E	2	7	560	26	14,560	1/17/20	97	67	0	33	Reconstruct Surface (AC)	7/1/11
KNGHM	15070	KINGHAM WAY	BARONET PL	END	AC	E	2	8	1,676	32	53,632	5/5/20	25	20	76	4	New Construction - Initial	1/1/80
KNEPP	15080	KNEPP AVE	ROOSEVELT AVE	WOODS AVE	AC	E	2	2	1,175	32	37,600	12/1/21	46	34	64	2	Surface Treatment - Slurry Seal	7/1/12
KNEPP	15090	KNEPP AVE	WOODS AVE	RICHMAN AVE	AC	E	2	2	1,170	32	37,440	11/29/21	47	25	72	3	New Construction - Initial	1/1/80
KNEPP	15100	KNEPP AVE	RICHMAN AVE	HIGHLAND AVE	AC	E	2	2	1,280	32	40,960	11/29/21	73	31	69	0	New Construction - Initial	1/1/80
KNEPP	15110	KNEPP AVE	HIGHLAND AVE	MALDEN AVE	AAC	E	2	2	630	32	20,160	3/1/23	100	0	0	0	Overlay - AC Structural	3/1/23
KNEPP	15115	KNEPP AVE	MALDEN AVE	HARBOR BL	PCC	E	2	2	620	33	20,460	11/29/21	100	3	80	17	New Construction - Initial	1/1/80
KROEGR	15120	KROEGER AVE	EDGECLIFF DR	MIRAMAR PL	AC	E	2	5	850	32	27,200	11/20/20	24	19	79	2	New Construction - Initial	1/1/80
KROEGR	15125	KROEGER AVE	MIRAMAR PL	MELODY LN	AC	E	2	5	892	32	28,544	11/20/20	43	44	44	12	New Construction - Initial	1/1/80
KROEGR	15130	KROEGER AVE	DOROTHY LN	GLENWOOD AVE	AC	E	2	3	700	32	22,400	11/17/21	93	58	0	42	New Construction - Initial	1/1/80
LACRST	15140	LA CRESTA PL	RODEO RD	PINE RIDGE KNOLL	AC	E	2	7	590	28	16,520	4/16/20	18	36	63	1	New Construction - Initial	1/1/80
LAENTD	15150	LA ENTRADA PL	CORONADO DR	HARBOR BL	AC	E	2	6	495	48	23,760	11/10/20	88	100	0	0	Surface Treatment - Slurry Seal	5/25/20
LAENTD	15155	LA ENTRADA PL	HARBOR BL	SAN JUAN DR	AC	E	2	6	185	25	5,175	12/23/20	100	26	74	0	New Construction - Initial	1/1/80
LAENTD	15156	LA ENTRADA PL	SAN JUAN DR	HARBOR BL	AAC	E	2	6	185	25	5,150	4/16/22	100	0	0	0	Overlay - AC Structural	4/16/22
LALOMA	15160	LA LOMA PL	END	ARBOL DR	AAC	E	2	6	235	32	7,520	4/16/22	100	0	0	0	Overlay - AC Structural	4/16/22
LAMESD	15170	LA MESA DR	VALENCIA MESA DR	LA MESA PL	AC	E	2	7	1,070	22	23,540	12/22/21	72	74	25	1	New Construction - Initial	1/1/80
LAMESD	15180	LA MESA DR	LA MESA PL	VALLEY VIEW DR	AC	E	2	7	742	22	16,324	12/22/21	83	100	0	0	New Construction - Initial	1/1/80
LAMESP	15190	LA MESA PL	END	LA MESA DR	AC	E	2	7	200	16	3,200	5/8/20	43	39	61	0	New Construction - Initial	1/1/80
LASNDA	15200	LA SENDA DR	LA TRAVESIA DR	EUCLID ST	AC	E	2	6	1,140	32	36,480	12/11/20	13	16	76	8	New Construction - Initial	1/1/80
LASMBR	15210	LA SOMBRA WAY	LAS PALMAS DR	END	AC	E	2	6	320	32	10,240	1/7/21	26	18	82	0	New Construction - Initial	1/1/80
LATRVA	15220	LA TRAVESIA DR	COUNTRY HILLS DR	LA SENDA DR	AC	E	2	6	880	32	28,160	12/11/20	31	21	70	9	New Construction - Initial	1/1/80

BranchID	Sec ID	Name	From	To	Type	Rank	Lanes	Zone	L	W	Area	Insp. Date	PCI	PCI Pct Climate	PCI Pct Load	PCI Pct Other	Work Type	Work Date
LATRVA	15230	LA TRAVESIA DR	END	LAKEVIEW WAY	AC	E	2	6	1,025	32	32,800	12/11/20	14	31	64	5	New Construction - Initial	1/1/80
LADRVS	15240	LADERA VISTA DR	ACACIA AVE	LADERA VISTA PL	AC	E	2	5	2,640	32	84,480	1/13/21	74	25	74	1	New Construction - Initial	1/1/80
LADRVS	15250	LADERA VISTA DR	LADERA VISTA PL	PIONEER AVE	AC	E	2	5	800	26	20,800	11/19/20	75	29	71	0	New Construction - Initial	1/1/80
LADRVS	15260	LADERA VISTA DR	MELODY LN	END	AC	E	2	5	325	32	10,400	11/13/20	45	23	77	0	New Construction - Initial	1/1/80
LADRVS	15270	LADERA VISTA DR	END	CHAPMAN AVE	AC	E	2	4	1,440	32	46,080	11/24/20	26	23	77	0	New Construction - Initial	1/1/80
LADRVS	15280	LADERA VISTA DR	WILSHIRE AVE	COMMONWEALTH AVE	AC	E	2	4	620	32	19,840	11/24/20	70	14	86	0	Surface Treatment - Slurry Seal	5/25/20
LAGUNA	15290	LAGUNA RD	EUCLID ST	TERRAZA PL	AC	E	2	6	1,415	32	45,280	12/23/20	40	29	64	7	New Construction - Initial	1/1/80
LAGUNA	15300	LAGUNA RD	TERRAZA PL	MORELIA PL	AC	E	2	6	1,932	36	69,552	12/3/20	25	21	74	5	New Construction - Initial	1/1/80
LAGUNA	15310	LAGUNA RD	MORELIA PL	BASTANCHURY RD	AC	E	3	6	1,515	36	54,540	12/30/20	53	11	87	2	New Construction - Initial	1/1/80
LAGUNA	15315	LAGUNA RD	BASTANCHURY RD	VALENCIA MESA DR	AC	E	2	7	825	36	29,700	2/3/20	92	50	0	50	New Construction - Initial	1/1/80
LAKESD	15320	LAKESIDE DR	END	HERMOSA DR	AC	E	2	6	1,660	32	53,120	12/23/20	25	10	86	4	New Construction - Initial	1/1/80
LKVWDR	15350	LAKEVIEW DR	EUCLID ST	CLARION DR	AAC	E	2	6	1,105	36	39,780	1/29/24	100	0	0	0	Overlay - AC Structural	1/29/24
LKVWDR	15355	LAKEVIEW DR	CLARION DR	HERMOSA DR	AAC	E	2	6	1,470	22	32,340	1/29/24	100	0	0	0	Overlay - AC Structural	1/29/24
LKVWDR	15360	LAKEVIEW DR	HERMOSA DR	LAS PALMAS DR	AAC	E	2	6	615	21	12,915	1/29/24	100	0	0	0	Overlay - AC Structural	1/29/24
LKVWDR	15365	LAKEVIEW DR	LAS PALMAS DR	N CITY LIMIT	AAC	E	2	6	1,170	28	32,760	1/29/24	100	0	0	0	Overlay - AC Structural	1/29/24
LAMBRT	15370	LAMBERT DR	WEST AVE	OAK AVE	AC	E	2	1	550	32	17,600	5/7/20	34	21	79	0	Surface Treatment - Slurry Seal	7/1/12
LAMBRT	15375	LAMBERT DR	OAK AVE	PORTER AVE	AC	E	2	1	1,330	32	42,560	5/7/20	51	43	56	1	Surface Treatment - Slurry Seal	7/1/12
LNGDRF	15380	LANGSDORF DR	NUTWOOD AVE	COLLEGE PL	AC	E	2	4	910	32	29,120	11/10/20	82	55	35	10	New Construction - Initial	1/1/80
LANTAN	15390	LANTANA AVE	BERNARD DR	ROLLING HILLS DR	AC	E	2	6	1,195	32	38,240	11/10/20	90	80	20	0	Surface Treatment - Slurry Seal	5/25/20
LANTAN	15395	LANTANA AVE	ROLLING HILLS DR	BOXWOOD AVE	AC	E	2	6	245	32	7,840	12/4/20	30	29	71	0	New Construction - Initial	1/1/80
LANTAN	15400	LANTANA AVE	BEECHWOOD AVE	OAKWOOD AVE	AC	E	2	6	650	32	20,800	12/15/20	22	26	71	3	New Construction - Initial	1/1/80
LARIAT	15410	LARIAT PL	END	LAS RIENDAS DR	AC	E	2	6	200	32	6,400	1/7/21	37	36	63	1	New Construction - Initial	1/1/80
LRKELN	15415	LARK ELLEN DR	EVERGREEN AVE	PONDEROSA AVE	AC	E	2	5	309	32	9,888	11/10/20	99	100	0	0	Cold Mill and Overlay	8/1/18
LRKELN	15420	LARK ELLEN DR	PONDEROSA AVE	LAUREL AVE	AC	E	2	5	365	32	11,680	12/4/20	99	61	0	39	Complete Reconstruction - AC	6/1/18
LRKELN	15425	LARK ELLEN DR	PONDEROSA AVE	EVERGREEN AVE	AC	E	2	5	1,006	32	32,192	11/10/20	77	48	9	43	New Construction - Initial	1/1/80
LRKELN	15430	LARK ELLEN DR	EVERGREEN AVE	STATE COLLEGE BLVD	AC	E	2	5	1,430	32	45,760	12/4/20	73	62	26	12	New Construction - Initial	1/1/80
LRKELN	15440	LARK ELLEN DR	STATE COLLEGE BLVD	HEATHER DR	AC	E	2	5	140	57	7,550	12/10/20	37	42	58	0	New Construction - Initial	1/1/80
LRKELN	15445	LARK ELLEN DR	HEATHER DR	ROSALIA DR	AC	E	2	5	970	36	34,920	12/4/20	34	25	73	2	New Construction - Initial	1/1/80
LRKWOD	15450	LARKWOOD DR	POST RD	CANDLEWOOD DR	AC	E	2	8	600	32	19,200	4/17/20	29	25	55	20	New Construction - Initial	1/1/80
LSFALD	15460	LAS FALDAS DR	S END	SAN JUAN DR	AAC	E	2	6	610	26	15,860	4/16/22	100	0	0	0	Overlay - AC Structural	4/16/22
LSFALD	15470	LAS FALDAS DR	SAN JUAN DR	N END	AAC	E	2	6	1,010	32	32,320	4/16/22	100	0	0	0	Surface Reconstruction - AC	4/16/22
LSLNSC	15480	LAS LANAS CIR	LAS LANAS LN	END	AC	E	2	8	130	32	4,160	5/6/20	20	67	33	0	New Construction - Initial	1/1/80
LSLNSL	15485	LAS LANAS LN	LOMA ALTA DR	S END	AC	E	2	8	736	32	23,552	10/1/20	100	0	0	0	Complete Reconstruction - AC	10/1/20
LSLNSL	15490	LAS LANAS LN	CONEJO LN	PARKS RD	AC	E	2	8	1,681	32	53,792	5/6/20	32	46	51	3	New Construction - Initial	1/1/80
LSLNSL	15500	LAS LANAS LN	END	PASEO DORADO	AC	E	2	8	765	32	24,480	5/8/20	25	42	56	2	New Construction - Initial	1/1/80
LSPLMS	15510	LAS PALMAS DR	LA TRAVESIA DR	RIDEOUT WAY	AC	E	2	6	1,895	32	60,640	12/3/20	57	24	76	0	New Construction - Initial	1/1/80
LSPLMS	15520	LAS PALMAS DR	RIDEOUT WAY	LAKEVIEW DR	AC	E	2	6	2,240	25	56,000	12/30/20	39	27	62	11	New Construction - Initial	1/1/80
LSPLMS	15530	LAS PALMAS DR	LAKEVIEW DR	HARBOR BL	AAC	E	2	6	1,420	25	35,500	1/29/24	100	0	0	0	Surface Reconstruction - AC	1/29/24
LSPLMS	15535	LAS PALMAS DR	HARBOR BL	ALTURA DR	AC	E	2	6	1,028	30	14,400	12/1/20	60	53	44	3	New Construction - Initial	1/1/80
LSPLMS	15540	LAS PALMAS DR	ALTURA DR	TWILIGHT DR	AC	E	2	6	1,572	32	69,280	1/15/21	43	36	63	1	New Construction - Initial	1/1/80
LSPLMS	15550	LAS PALMAS DR	TWILIGHT DR	PUENTE ST	AC	E	2	6	2,105	32	67,360	12/30/20	38	25	75	0	New Construction - Initial	1/1/80
LSRDCT	15560	LAS RIENDAS CT	LAS RIENDAS DR	END	AC	E	2	6	110	32	3,520	12/1/20	92	100	0	0	Surface Treatment - Slurry Seal	5/25/20
LSRDDR	15570	LAS RIENDAS DR	W CITY LIMIT	END	AC	E	2	6	507	36	20,252	12/30/20	23	19	77	4	New Construction - Initial	1/1/80
LSRDDR	15580	LAS RIENDAS DR	W END	TWILIGHT DR	AC	E	2	6	1,420	32	45,440	12/23/20	43	32	65	3	New Construction - Initial	1/1/80
LSRDDR	15590	LAS RIENDAS DR	TWILIGHT DR	E END	AC	E	2	6	1,000	32	32,000	12/23/20	64	47	53	0	Surface Treatment - Slurry Seal	5/25/20
LSRDDR	15600	LAS RIENDAS DR	W END	SAN MIGUEL DR	AC	E	2	6	700	32	22,400	1/15/21	15	30	64	6	New Construction - Initial	1/1/80
LSRDDR	15610	LAS RIENDAS DR	SAN MIGUEL DR	E END	AC	E	2	6	720	32	23,040	12/1/20	18	25	73	2	New Construction - Initial	1/1/80
LSRDDR	15620	LAS RIENDAS DR	END	PECAN ST	AC	E	2	6	110	32	3,520	1/15/21	12	17	72	11	New Construction - Initial	1/1/80
LAUREL	15630	LAUREL AVE	LARK ELLEN DR	MAPLE AVE	AC	E	2	5	575	32	18,400	12/4/20	86	66	18	16	New Construction - Initial	1/1/80
LAUREL	15635	LAUREL AVE	NORTHERN CITY LIMIT	LARK ELLEN DR	AC	E	2	5	245	32	7,840	11/10/20	97	100	0	0	Complete Reconstruction - AC	6/1/18
LAUTRC	15640	LAUTREC DR	END	VALWOOD DR	AC	E	2	5	270	32	8,640	1/6/21	22	17	82	1	New Construction - Initial	1/1/80
LWNWOD	15650	LAWNWOOD DR	COYOTE HILLS DR	WINTERWOOD DR	AC	E	2	8	320	32	10,240	5/15/20	56	52	48	0	New Construction - Initial	1/1/80
LWRNCE	15660	LAWRENCE AVE	WILSHIRE AVE	COMMONWEALTH AVE	AC	E	2	3	685	32	21,920	11/22/21	83	52	48	0	New Construction - Initial	1/1/80
LWRNCE	15665	LAWRENCE AVE	COMMONWEALTH AVE	SANTA FE AVE	AC	E	2	3	360	32	11,520	11/22/21	95	100	0	0	Complete Reconstruction - AC	6/1/18
LWRNCE	15670	LAWRENCE AVE	VALENCIA DR	ROSSLYNN AVE	AC	E	2	3	1,015	32	32,480	11/22/21	95	100	0	0	Complete Reconstruction - AC	11/1/15
LWRNCE	15675	LAWRENCE AVE	WALNUT AVE	VALENCIA DR	AC	E	2	3	515	32	16,480	11/22/21	95	100	0	0	Cold Mill and Overlay	1/1/17
LEEAVE	15680	LEE AVE	AMERIGE AVE	END	AC	E	2	7	1,350	32	43,200	3/26/20	32	31	64	5	Surface Treatment - Slurry Seal	7/1/12
LEEAVE	15685	LEE AVE	OLIVE AVE	PORTER AVE	AC	E	2	1	895	32	28,640	2/7/20	44	47	53	0	New Construction - AC	1/1/80
LEEAVE	50170	LEE AVE	ASH AVE	OLIVE AVE	AC	E	2	1	799	32	25,568	2/7/20	98	100	0	0	New Construction - AC	1/1/80
LEEAVE	50180	LEE AVE	WEST AVE	ASH AVE	AC	E	2	7	198	32	7,136	2/7/20	28	18	82	0	New Construction - AC	1/1/80
LEGGET	15690	LEGGET PL	ROSECRANS AVE	END	AC	E	2	8	764	32	24,448	5/15/20	78	50	0	50	New Construction - Initial	1/1/80
LELAND	15700	LELAND DR	WOODS AVE	DRAKE AVE	AC	E	2	2	735	20	14,700	12/20/21	95	100	0	0	New Construction - Initial	1/1/80
LEMNHL	15710	LEMON HILL TERR	END	MALVERN AVE	AC	E	2	2	1,045	32	33,440	12/20/21	19	12	88	0	New Construction - Initial	1/1/80
LEMONS	15720	LEMON ST	BREA BLVD	VIRGINIA RD	AC	E	2	5	1,344	32	43,008	12/3/20	91	100	0	0	New Construction - Initial	1/1/80
LEMONS	15730	LEMON ST	VIRGINIA RD	BERKELEY AVE	AC	E	2	3	1,704	32	54,528	12/21/21	86	52	29	19	New Construction - Initial	1/1/80
LIBRYLN	19490	LIBRARY LN	AMERIGE AVE	COMMONWEALTH AVE	AC	E	2	2	325	32	10,400	12/1/21	60	54	46	0	New Construction - Initial	1/1/80

BranchID	Sec ID	Name	From	To	Type	Rank	Lanes	Zone	L	W	Area	Insp. Date	PCI	PCI Pct Climate	PCI Pct Load	PCI Pct Other	Work Type	Work Date
LIDOPL	15740	LIDO PL	END	DOMINGO RD	AC	E	2	6	450	32	14,400	11/10/20	93	100	0	0	Surface Treatment - Slurry Seal	5/25/20
LIDOPL	15745	LIDO PL	CORONADO DR	END	AC	E	2	6	325	32	10,400	12/30/20	23	16	84	0	New Construction - Initial	1/1/80
LILLIE	15750	LILLIE AVE	END	WILSHIRE AVE	AC	E	2	4	215	26	8,090	11/13/20	82	100	0	0	New Construction - Initial	1/1/80
LILLIE	15751	LILLIE AVE	WILSHIRE AVE	COMMONWEALTH AVE	AC	E	2	4	635	32	20,320	11/13/20	79	93	0	7	New Construction - Initial	1/1/80
LILLIE	15755	LILLIE AVE	COMMONWEALTH AVE	SANTA FE AVE	AC	E	2	4	490	32	15,680	11/19/20	93	100	0	0	New Construction - Initial	1/1/80
LIMEAV	15760	LIME AVE	EVERGREEN AVE	ROSALIA DR	AC	E	2	5	565	32	18,080	12/4/20	41	23	77	0	New Construction - Initial	1/1/80
LIMEAV	15770	LIME AVE	END	SANDALWOOD AVE	AC	E	2	5	615	32	19,680	11/25/20	80	100	0	0	New Construction - Initial	1/1/80
LINCOL	15780	LINCOLN AVE	END	MELODY LN	AC	E	2	5	553	28	15,484	11/17/20	77	34	47	19	New Construction - Initial	1/1/80
LINCOL	15790	LINCOLN AVE	MELODY LN	GLENWOOD AVE	AC	E	2	3	1,297	32	41,504	11/17/21	94	88	0	12	New Construction - Initial	1/1/80
LINCOL	15800	LINCOLN AVE	NUTWOOD AVE	BROOKDALE PL	AC	E	2	3	344	32	11,008	11/15/21	87	31	0	69	Surface Treatment - Slurry Seal	7/1/23
LINCOL	15805	LINCOLN AVE	BROOKDALE PL	YALE AVE	AC	E	2	3	820	32	26,240	11/17/21	64	16	64	20	Surface Treatment - Slurry Seal	7/1/23
LINCOL	15810	LINCOLN AVE	CHAPMAN AVE	COMMONWEALTH AVE	AC	E	2	3	1,250	32	40,000	11/19/21	28	75	19	6	New Construction - Initial	1/1/80
LINCOL	15820	LINCOLN AVE	END	WALNUT AVE	AC	E	2	3	495	32	15,840	11/19/21	86	100	0	0	Grinding (Localized)	7/1/12
LINDA	15830	LINDA LN	SKYLINE DR	END	AC	E	2	5	325	32	10,400	12/3/20	58	31	56	13	New Construction - Initial	1/1/80
LINDAV	15840	LINDA VISTA CIR	END	SKYLINE DR	AC	E	2	5	300	32	9,600	12/3/20	20	19	81	0	New Construction - Initial	1/1/80
LNDNDL	15850	LINDENDALE AVE	END	ALTO LN	AC	E	2	5	1,351	32	35,040	12/3/20	65	32	60	8	New Construction - Initial	1/1/80
LNDNDL	15855	LINDENDALE AVE	HARMONY LN	DOROTHY LN	AC	E	2	5	280	32	8,960	11/19/20	17	6	94	0	New Construction - Initial	1/1/80
LNDNDL	15860	LINDENDALE AVE	DOROTHY LN	RIVERSIDE DR	AC	E	2	3	589	32	8,960	11/17/21	95	100	0	0	New Construction - Initial	1/1/80
LINDY	15870	LINDY PL	FLOWER AVE	OLIVE AVE	AC	E	2	1	275	26	7,150	4/20/23	57	29	71	0	Surface Treatment - Slurry Seal	7/1/12
LINWOD	15880	LINWOOD PL	COMMONWEALTH AVE	WALNUT AVE	AC	E	2	3	690	20	13,800	11/19/21	95	90	0	10	New Construction - Initial	1/1/80
LVEOAK	15890	LIVE OAK AVE	LARK ELLEN DR	ROLLING HILLS DR	AC	E	2	5	1,275	32	40,800	11/10/20	40	30	67	3	New Construction - Initial	1/1/80
LVEOAK	15985	LIVE OAK AVE	ROLLING HILLS DR	END	AC	E	2	5	690	32	22,080	12/10/20	46	16	84	0	New Construction - Initial	1/1/80
LLOYD	15900	LLOYD AVE	COMMONWEALTH AVE	CAROL DR	AC	E	2	7	415	32	13,280	4/27/23	93	100	0	0	New Construction - Initial	1/1/80
LOCKLN	15910	LOCKLIN WAY	FAIRFORD DR	SUNNY RIDGE DR	AC	E	2	8	135	32	4,320	5/5/20	33	29	71	0	New Construction - Initial	1/1/80
LOCKLN	15915	LOCKLIN WAY	SUNNY RIDGE DR	BARONET PL	AC	E	2	8	150	32	4,800	5/5/20	45	54	46	0	New Construction - Initial	1/1/80
LOCUST	15920	LOCUST DR	THOMAS WAY	CHAPMAN AVE	AC	E	2	7	660	26	17,160	3/25/20	23	11	79	10	New Construction - Initial	1/1/80
LOCUST	15930	LOCUST DR	VALENCIA DR	OAK AVE	AC	E	2	1	760	32	24,320	2/7/20	100	24	69	7	Complete Reconstruction - AC	6/1/18
LOCUST	15935	LOCUST DR	OAK AVE	SOUTHGATE AVE	AC	E	2	1	1,070	32	34,240	2/7/20	72	50	50	0	Surface Treatment - Slurry Seal	7/1/12
LOCUST	15940	LOCUST DR	ROBERTA AVE	HOUSTON AVE	AC	E	2	1	450	32	14,400	4/11/23	90	100	0	0	New Construction - Initial	1/1/80
LOISLN	15950	LOIS LN	FERN DR	WOODS AVE	AC	E	2	2	1,090	28	30,520	12/20/21	94	81	0	19	New Construction - Initial	1/1/80
LOMALT	15960	LOMA ALTA DR	GILBERT ST	LOMA VERDE DR	AC	E	2	8	2,020	32	64,640	10/1/20	100	0	0	0	Complete Reconstruction - AC	10/1/20
LOMAVR	15970	LOMA VERDE DR	GILBERT ST	SUNRISE LN	AC	E	2	8	1,645	32	52,640	10/1/20	100	0	0	0	Complete Reconstruction - AC	10/1/20
LOMBRD	15980	LOMBARD DR	WOODCREST AVE	END	AC	E	2	2	1,395	32	44,640	11/24/21	93	100	0	0	Surface Treatment - Slurry Seal	6/1/19
LNGSPR	15990	LONG SPUR DR	END	STARLING DR	AC	E	2	4	910	32	24,160	11/10/20	89	100	0	0	Surface Treatment - Slurry Seal	5/25/20
LNGSPR	16000	LONG SPUR DR	STARLING DR	END	AC	E	2	4	652	32	8,640	11/10/20	90	100	0	0	Surface Treatment - Slurry Seal	5/25/20
LNGVWD	16010	LONGVIEW DR	BREA BLVD	SKYLINE DR	AC	E	2	5	1,915	36	68,940	11/20/20	43	21	56	23	New Construction - Initial	1/1/80
LNGVWD	16020	LONGVIEW DR	SKYLINE DR	HARMONY LN	AC	E	2	5	2,030	36	73,080	11/17/20	86	36	64	0	New Construction - Initial	1/1/80
LNGVWD	16030	LONGVIEW DR	HARMONY LN	DOROTHY LN	AC	E	2	5	355	36	12,780	11/17/20	78	100	0	0	New Construction - Initial	1/1/80
LSCOYO	16040	LOS COYOTES DR	WESTERN CITY LIMIT	CLEAR CREEK DR	AC	E	2	8	130	32	4,160	4/17/20	16	63	37	0	New Construction - Initial	1/1/80
LOUISE	16050	LOUISE PL	MAGNOLIA AVE	PRITCHARD AVE	AC	E	2	7	765	32	24,480	4/27/23	85	83	0	17	New Construction - Initial	1/1/80
LOUISE	16060	LOUISE PL	WANDA DR	PACIFIC DR	AC	E	2	7	415	26	10,790	1/17/20	26	30	70	0	New Construction - Initial	1/1/80
LOVELL	16070	LOVELL PL	W END	TWILIGHT DR	AC	E	2	6	145	32	4,640	12/30/20	33	36	37	27	New Construction - Initial	1/1/80
LOVELL	16080	LOVELL PL	TWILIGHT DR	E END	AC	E	2	6	505	32	16,160	12/30/20	37	56	40	4	New Construction - Initial	1/1/80
LOVRNG	16090	LOVERING AVE	BAKER AVE	HOUSTON AVE	AC	E	2	1	700	32	22,400	4/11/23	21	15	85	0	Surface Treatment - Slurry Seal	7/1/12
LUANNE	16100	LUANNE AVE	SKYLINE DR	CANNON LN	AC	E	2	5	1,185	28	33,180	11/17/20	91	79	0	21	New Construction - Initial	1/1/80
MACART	16110	MAC ARTHUR AVE	PRITCHARD AVE	END	AC	E	2	7	125	32	4,000	4/25/23	45	35	65	0	New Construction - Initial	1/1/80
MADERA	16120	MADERA PL	END	TERRAZA PL	AC	E	2	6	520	32	16,640	1/6/21	20	18	70	12	New Construction - Initial	1/1/80
MADISA	16130	MADISON AVE	END	PLACENTIA AVE	AC	E	2	4	715	37	28,955	11/13/20	91	100	0	0	New Construction - Initial	1/1/80
MADNNA	16140	MADONNA DR	SAN RAMON DR	END	AC	E	1	6	1,055	32	33,760	12/23/20	27	22	76	2	New Construction - Initial	1/1/80
MADNNA	16150	MADONNA DR	LAS PALMAS DR	HERMOSA DR	AC	E	2	6	885	32	28,320	12/1/20	89	73	0	27	MILL and OVERLAY	7/1/13
MADNNA	16155	MADONNA DR	HERMOSA DR	ARBOLADO DR	AC	E	2	6	285	32	9,120	11/25/20	99	100	0	0	Cold Mill and Overlay	8/1/17
MADNNA	16160	MADONNA DR	ARBOLADO DR	END	AC	E	2	6	1,985	32	63,520	11/25/20	99	100	0	0	Complete Reconstruction - AC	8/1/17
MAERTN	16170	MAERTIN LN	DOROTHY LN	END	AC	E	2	4	220	27	5,940	12/15/20	59	39	61	0	Surface Treatment - Slurry Seal	5/25/20
MAERTN	16180	MAERTIN LN	VICTORIA DR	GROVE PL	AC	E	2	4	1,398	32	44,736	11/24/20	51	28	72	0	New Construction - Initial	1/1/80
MALDEN	16183	MALDEN AVE	N END	FORD AVE	AAC	E	2	2	220	32	7,040	1/29/24	100	0	0	0	Overlay - AC Structural	1/29/24
MALDEN	16186	MALDEN AVE	FORD AVE	S END	AAC	E	2	2	797	32	25,504	1/29/24	100	0	0	0	Overlay - AC Structural	1/29/24
MALDEN	16190	MALDEN AVE	UNION AVE	CHAPMAN AVE	AC	E	2	2	1,290	32	41,280	12/2/21	30	25	70	5	New Construction - Initial	1/1/80
MALDEN	16195	MALDEN AVE	CHAPMAN AVE	COMMONWEALTH AVE	AC	E	2	2	1,260	32	40,320	12/2/21	69	100	0	0	New Construction - Initial	1/1/80
MALDEN	16200	MALDEN AVE	COMMONWEALTH AVE	SANTA FE AVE	AC	E	2	2	330	32	10,560	12/3/21	90	100	0	0	New Construction - Initial	1/1/80
MALDEN	16205	MALDEN AVE	TRUSLOW AVE	VALENCIA DR	AC	E	2	2	370	32	11,840	12/1/21	94	100	0	0	New Construction - Initial	1/1/80
MALDEN	16210	MALDEN AVE	VALENCIA DR	ROSSLYNN AVE	AC	E	2	2	960	32	30,720	11/22/21	95	100	0	0	Surface Treatment - Slurry Seal	6/1/18
MALDEN	16215	MALDEN AVE	ROSSLYNN AVE	HILL AVE	AC	E	2	2	870	32	27,840	11/22/21	92	100	0	0	New Construction - Initial	1/1/80
MALVEA	16220	MALVERN AVE	WOODS AVE	DRAKE AVE	AC	E	2	2	680	32	21,760	12/20/21	91	100	0	0	New Construction - Initial	1/1/80
MALVEA	16223	MALVERN AVE	DRAKE AVE	RICHMAN AVE	AC	E	2	2	620	32	19,840	12/20/21	100	50	50	0	Complete Reconstruction - AC	5/25/20
MALVEA	16226	MALVERN AVE	RICHMAN AVE	MALDEN AVE	AC	E	2	2	2,015	36	72,540	12/17/21	82	100	0	0	Cold Mill and Overlay	6/1/18
MALVEA	16230	MALVERN AVE	MALDEN AVE	HARBOR BLVD	AC	E	2	2	620	36	22,320	12/17/21	87	100	0	0	New Construction - Initial	1/1/80

BranchID	Sec ID	Name	From	To	Type	Rank	Lanes	Zone	L	W	Area	Insp. Date	PCI	PCI Pct Climate	PCI Pct Load	PCI Pct Other	Work Type	Work Date
MANHTN	16240	MANHATTAN AVE	ORANGETHORPE AVE	BURTON ST	AC	E	2	3	1,840	32	58,880	12/23/21	45	61	31	8	New Construction - Initial	1/1/80
MANZNT	16250	MANZANITA DR	CAMINO REY	CAMINO DEL SOL	AC	E	2	8	1,690	32	54,080	5/14/20	30	39	48	13	New Construction - Initial	1/1/80
MAPLE	16260	MAPLE AVE	NORTHERN CITY LIMIT	LAUREL AVE	AC	E	2	5	1,530	32	48,960	11/10/20	100	55	43	2	Complete Reconstruction - AC	5/25/20
MAPLE	16270	MAPLE AVE	LAUREL AVE	ROLLING HILLS DR	AC	E	2	5	550	32	17,600	11/10/20	99	100	0	0	Complete Reconstruction - AC	5/25/20
MAPLE	16275	MAPLE AVE	ROLLING HILLS DR	END	AC	E	2	5	980	32	31,360	12/22/20	67	74	25	1	New Construction - Initial	1/1/80
MAPLWD	16280	MAPLEWOOD AVE	ROOSEVELT AVE	WOODS AVE	AC	E	2	2	1,110	32	35,520	12/1/21	34	13	87	0	Surface Treatment - Slurry Seal	7/1/12
MAPLWD	16290	MAPLEWOOD AVE	WOODS AVE	WEST AVE	AC	E	2	2	1,220	32	39,040	11/29/21	27	19	74	7	New Construction - Initial	1/1/80
MARLEN	16300	MARELEN DR	SUNNYCREST DR	ROBIN WAY	AC	E	2	7	1,855	32	59,360	2/3/20	94	84	0	16	New Construction - Initial	1/1/80
MARLEN	16310	MARELEN DR	ROBIN WAY	SUNNYCREST DR	AC	E	2	7	290	32	9,280	2/3/20	95	100	0	0	New Construction - Initial	1/1/80
MARGRT	16320	MARGARET PL	CHERRY AVE	END	AC	E	2	1	160	32	5,120	4/18/23	90	86	0	14	Surface Treatment - Slurry Seal	7/1/12
MARGTA	16330	MARGARITA DR	END	VALENCIA MESA DR	AC	E	2	7	585	28	16,380	5/8/20	94	100	0	0	New Construction - Initial	1/1/80
MARIE	16340	MARIE AVE	JACARANDA PL	WILSHIRE AVE	AC	E	2	7	795	26	20,670	12/22/21	69	21	76	3	New Construction - Initial	1/1/80
MARIE	16350	MARIE AVE	END	AMERIGE AVE	AC	E	2	7	205	26	5,330	3/26/20	24	24	76	0	New Construction - Initial	1/1/80
MARGLD	16360	MARIGOLD AVE	SUDENE AVE	END	AC	E	2	3	340	32	10,880	12/6/21	86	100	0	0	New Construction - Initial	1/1/80
MARION	16370	MARION BLVD	CLAIRE AVE	MELVILLE DR	AC	E	2	5	1,010	26	26,260	12/22/20	83	100	0	0	New Construction - Initial	1/1/80
MARION	16375	MARION BLVD	MELVILLE DR	BREA	AC	E	2	5	1,947	36	70,092	12/3/20	65	32	55	13	New Construction - Initial	1/1/80
MARPSA	16380	MARIPOSA LN	CAMINO CENTROLOMA	END	AC	E	2	8	530	32	16,960	5/6/20	38	73	19	8	New Construction - Initial	1/1/80
MARPSA	16390	MARIPOSA LN	LAS LANAS LN	PARKS RD	AC	E	2	8	920	32	29,440	5/6/20	39	52	48	0	New Construction - Initial	1/1/80
MARPSA	16400	MARIPOSA LN	END	PASEO DORADO	AC	E	2	8	505	32	16,160	5/8/20	32	36	44	20	New Construction - Initial	1/1/80
MARTHA	16410	MARTHA PL	END	GREGORY AVE	AC	E	2	7	500	26	13,000	1/17/20	97	75	0	25	New Construction - Initial	1/1/80
MARTHA	16420	MARTHA PL	GREGORY AVE	END	AC	E	2	7	125	32	4,000	3/25/20	15	23	77	0	New Construction - Initial	1/1/80
MARWOD	16430	MARWOOD AVE	END	WILSHIRE AVE	AC	E	2	2	510	32	16,320	12/20/21	63	36	63	1	New Construction - Initial	1/1/80
MARYMO	16435	MARYMONT AVE	W END	CAMBRIDGE AVE	AC	E	2	4	110	32	3,520	11/24/20	100	0	0	100	New Construction - Initial	1/1/80
MAURNE	16440	MAURINE PL	LINDENDALE AVE	END	AC	E	2	5	220	32	7,040	12/22/20	62	71	29	0	New Construction - Initial	1/1/80
MAXWLL	16450	MAXWELL AVE	PORTER AVE	SOUTHERN CITY LIMIT	AC	E	2	1	370	32	11,840	4/27/23	93	100	0	0	Surface Treatment - Slurry Seal	10/1/22
MAXZIM	16460	MAXZIM AVE	ROBERTA AVE	COURTNEY AVE	AC	E	2	1	860	32	27,520	4/12/23	52	17	75	8	Surface Treatment - Slurry Seal	7/1/12
MAXZIM	16470	MAXZIM AVE	PACIFIC DR	EADINGTON AVE	AC	E	2	1	1,100	32	35,200	4/11/23	25	19	79	2	Surface Treatment - Slurry Seal	7/1/12
MAXZIM	16480	MAXZIM AVE	EADINGTON AVE	BASQUE AVE	AC	E	2	1	965	32	30,880	4/11/23	20	4	72	24	Surface Treatment - Slurry Seal	7/1/12
MAXZIM	16485	MAXZIM AVE	BASQUE AVE	ORCHARD AVE	AC	E	2	1	915	32	29,280	4/11/23	28	5	88	7	Surface Treatment - Slurry Seal	7/1/12
MAXZIM	16490	MAXZIM AVE	ROOSEVELT AVE	LOMBARD DR	AC	E	2	2	1,720	32	55,040	11/24/21	88	100	0	0	Surface Treatment - Slurry Seal	6/1/19
MAXZIM	16500	MAXZIM AVE	END	RICHMAN AVE	AC	E	2	2	300	26	7,800	11/24/21	93	100	0	0	New Construction - Initial	1/1/80
MAXZIM	16505	MAXZIM AVE	RICHMAN AVE	ROBERTA AVE	AC	E	2	2	754	26	19,604	11/24/21	91	100	0	0	New Construction - Initial	1/1/80
MEADE	16510	MEADE AVE	VALENCIA DR	ASH AVE	AAC	E	2	1	593	32	18,976	4/27/23	94	75	0	25	Overlay - AC Structural	4/16/22
MEADE	16520	MEADE AVE	OAK AVE	END	AC	E	2	1	1,200	32	38,400	4/27/23	91	95	0	5	Surface Treatment - Slurry Seal	10/1/22
MEADOW	16530	MEADOW LN	END	SYCAMORE AVE	AC	E	2	5	405	32	12,960	12/3/20	65	32	68	0	New Construction - Initial	1/1/80
MEDFRD	16540	MEDFORD PL	ROLLING HILLS DR	CLAIRMONT ST	AC	E	2	4	1,140	32	36,480	11/24/20	89	92	0	8	Surface Treatment - Slurry Seal	5/25/20
MEDFRD	16550	MEDFORD PL	END	MYSTIC AVE	AC	E	2	4	230	32	7,360	11/24/20	84	84	16	0	Surface Treatment - Slurry Seal	5/25/20
MELODY	16560	MELODY LN	LINCOLN AVE	STANFORD AVE	AC	E	2	5	790	32	25,280	11/17/20	80	100	0	0	New Construction - Initial	1/1/80
MELODY	16562	MELODY LN	STANFORD AVE	RAYMOND AVE	AC	E	2	5	270	32	8,640	11/17/20	81	100	0	0	New Construction - Initial	1/1/80
MELODY	16565	MELODY LN	NORMAN PL	HOLLYDALE DR	AC	E	2	5	294	32	15,680	11/20/20	64	32	65	3	New Construction - Initial	1/1/80
MELODY	16570	MELODY LN	KENSINGTON DR	ACACIA AVE	AC	E	2	5	1,520	32	48,640	11/19/20	42	26	74	0	New Construction - Initial	1/1/80
MELODY	16575	MELODY LN	ACACIA AVE	FULLERTON CREEK DR	AC	E	2	5	660	32	21,120	11/19/20	56	37	62	1	New Construction - Initial	1/1/80
MELODY	16580	MELODY LN	VICTORIA DR	STATE COLLEGE BLVD	AC	E	2	5	1,165	32	37,280	11/13/20	27	19	77	4	New Construction - Initial	1/1/80
MELVLE	16590	MELVILLE DR	MARION BLVD	MARION BLVD/AVALON DR	AC	E	2	5	1,100	32	35,200	12/22/20	56	42	54	4	New Construction - Initial	1/1/80
MERLIN	16600	MERLIN AVE	ROLLING HILLS DR	END	AC	E	2	5	990	32	31,680	12/4/20	32	25	70	5	New Construction - Initial	1/1/80
MESVRD	16610	MESA VERDE	W END	CAMINO LA VISTA	AC	E	2	8	340	32	10,880	5/14/20	19	45	55	0	New Construction - Initial	1/1/80
MESVRD	16620	MESA VERDE	CAMINO LA VISTA	E END	AC	E	2	8	340	32	10,880	5/14/20	25	38	53	9	New Construction - Initial	1/1/80
MESVRD	16630	MESA VERDE	CAMINO DEL SOL	END	AC	E	2	8	745	32	23,840	3/24/20	33	34	66	0	New Construction - Initial	1/1/80
MESITA	16640	MESITA PL	ARBOLADO DR	END	AAC	E	2	6	185	32	5,920	12/1/20	99	100	0	0	Overlay - AC Structural	8/1/17
MICHAL	16650	MICHAEL AVE	WILSHIRE AVE	END	AC	E	2	7	715	32	22,880	12/22/21	25	18	81	1	New Construction - Initial	1/1/80
MICHAL	16660	MICHAEL AVE	END	AMERIGE AVE	AC	E	2	7	205	26	5,330	3/26/20	39	5	79	16	New Construction - Initial	1/1/80
MIDLSX	16670	MIDDLESEX PL	END	CLAIRMONT ST	AAC	E	2	4	440	32	14,080	11/24/20	100	31	63	6	Overlay - AC Structural	5/25/20
MIDLSX	16680	MIDDLESEX PL	END	MYSTIC AVE	AC	E	2	4	460	32	14,720	11/24/20	87	100	0	0	Surface Treatment - Slurry Seal	5/25/20
MIGUEL	16690	MIGUEL PL	END	DOMINGO RD	AC	E	2	6	600	32	19,200	12/4/20	22	14	68	18	New Construction - Initial	1/1/80
MIGUEL	16700	MIGUEL PL	CORONADO DR	END	AC	E	2	6	350	32	11,200	12/30/20	17	6	91	3	New Construction - Initial	1/1/80
MILGRO	16710	MILAGRO WAY	END	LA TRAVESIA DR	AC	E	2	6	195	32	6,240	12/11/20	35	34	61	5	New Construction - Initial	1/1/80
MILTON	16720	MILTON AVE	ASSOCIATED RD	DEREK DR	AC	E	2	4	1,190	32	38,080	11/24/20	85	96	0	4	Surface Treatment - Slurry Seal	5/25/20
MIMOSA	16730	MIMOSA PL	SEQUIOA AVE	END	AC	E	2	5	130	32	4,160	11/25/20	86	100	0	0	New Construction - Initial	1/1/80
MIMOSA	16740	MIMOSA PL	MAPLE AVE	BEECHWOOD AVE	AC	E	2	5	1,315	32	42,080	11/25/20	91	100	0	0	MILL and OVERLAY	7/1/13
MIMOSA	16750	MIMOSA PL	MERLIN AVE	END	AC	E	2	5	420	32	13,440	12/4/20	26	14	74	12	New Construction - Initial	1/1/80
MIMOSA	16760	MIMOSA PL	LIVE OAK AVE	END	AC	E	2	5	130	32	4,160	12/10/20	46	30	68	2	New Construction - Initial	1/1/80
MIRDOR	16770	MIRADOR CIR	END	LA ENTRADA PL	AC	E	2	6	250	32	8,000	11/10/20	83	100	0	0	Surface Treatment - Slurry Seal	5/25/20
MRMARD	16780	MIRAMAR DR	LONGVIEW DR	VALLE VISTA DR	AC	E	2	5	660	32	21,120	11/17/20	92	80	0	20	New Construction - Initial	1/1/80
MRMARD	16790	MIRAMAR DR	SKYLINE DR	HOLLYDALE DR	AC	E	2	5	1,590	32	82,400	1/13/21	59	48	48	4	New Construction - Initial	1/1/80
MRMARD	16795	MIRAMAR DR	HOLLYDALE DR	LINDENDALE AVE	AC	E	2	5	986	32	31,552	11/19/20	57	43	56	1	New Construction - Initial	1/1/80
MRMARD	16800	MIRAMAR DR	LINDENDALE AVE	END	AC	E	2	5	1,349	32	40,480	11/19/20	49	29	67	4	New Construction - Initial	1/1/80

BranchID	Sec ID	Name	From	To	Type	Rank	Lanes	Zone	L	W	Area	Insp. Date	PCI	PCI Pct Climate	PCI Pct Load	PCI Pct Other	Work Type	Work Date
MRMARP	16810	MIRAMAR PL	KROEGER AVE	END	AC	E	2	5	200	26	5,200	1/6/21	22	24	76	0	New Construction - Initial	1/1/80
MRMARP	16820	MIRAMAR PL	END	RAYMOND AVE	AC	E	1	5	220	32	7,040	1/6/21	21	14	76	10	New Construction - Initial	1/1/80
MRMNT	16830	MIRAMONTE DR	VALENCIA MESA DR	VALENCIA MESA DR	AC	E	2	7	1,240	35	43,400	3/18/20	79	85	0	15	New Construction - Initial	1/1/80
MISSON	16840	MISSION DR	BALFOUR AVE	COMMONWEALTH AVE	AC	E	2	4	235	32	7,520	11/13/20	17	14	82	4	New Construction - Initial	1/1/80
MISSON	16845	MISSION DR	COMMONWEALTH AVE	SANTA CLARA AVE	AAC	E	2	4	680	32	21,760	1/29/24	100	0	0	0	Overlay - AC Structural	1/29/24
MODRNO	16850	MODERNO PL	LAKEVIEW DR	END	AC	E	2	6	530	32	16,960	1/7/21	36	47	46	7	Surface Treatment - Slurry Seal	1/29/24
MONTGE	16860	MONTAGUE AVE	WILSHIRE AVE	COMMONWEALTH AVE	AC	E	2	3	700	32	22,400	12/6/21	94	100	0	0	New Construction - Initial	1/1/80
MONTGE	16865	MONTAGUE AVE	COMMONWEALTH AVE	END	AC	E	2	3	680	27	18,360	12/6/21	82	76	24	0	New Construction - Initial	1/1/80
MOTMVS	16870	MONTE MAR VISTA DR	END	WOODS AVE	AC	E	2	2	145	28	4,060	12/20/21	84	79	0	21	New Construction - Initial	1/1/80
MOODY	16880	MOODY AVE	END	ALMIRA AVE	AC	E	2	4	600	25	15,000	11/24/20	80	50	29	21	Surface Treatment - Slurry Seal	5/25/20
MOODY	16890	MOODY AVE	SANTA YSABEL AVE	SANTA CLARA AVE	AAC	E	2	4	470	32	15,040	1/29/24	100	0	0	0	Overlay - AC Structural	1/29/24
MOONBM	16900	MOONBEAM PL	LOMA ALTA DR	END	AC	E	2	8	160	32	5,120	10/1/20	100	0	0	0	Complete Reconstruction - AC	10/1/20
MOORE	16910	MOORE AVE	END	BURNING TREE RD	AC	E	2	8	880	38	35,000	4/25/23	59	96	0	4	New Construction - Initial	1/1/80
MOORE	16913	MOORE AVE	BURNING TREE RD	GILBERT ST	AC	E	3	8	1,575	38	59,850	4/25/23	72	60	3	37	New Construction - Initial	1/1/80
MORLAA	16920	MORELIA AVE	LAGUNA DR	PINATA PL	AAC	E	2	6	765	32	24,480	8/4/23	100	0	0	0	Overlay - AC Structural	8/4/23
MORLAA	50007	MORELIA AVE	PINATA PL	BASTANCHURY RD	AAC	E	0		400	32	12,800	4/16/22	100	0	0	0	Overlay - AC Structural	4/16/22
MORLAP	16930	MORELIA PL	MORELIA AVE	LAGUNA RD	AC	E	2	6	960	30	28,800	12/4/20	60	65	19	16	New Construction - Initial	1/1/80
MNTRDG	16940	MOUNTAIN RIDGE DR	STATE COLLEGE BLVD	BASTANCHURY RD	AC	E	2	4	1,952	32	62,464	11/10/20	90	83	0	17	New Construction - Initial	1/1/80
MNTVWP	16945	MOUNTAIN VIEW PL	HALE AVE	FULLERTON CREEK DR	AC	E	2	5	2,330	32	74,560	12/10/20	64	60	37	3	New Construction - Initial	1/1/80
MNTVWP	16950	MOUNTAIN VIEW PL	VICTORIA DR	CHAPMAN AVE	AC	E	2	4	2,130	32	68,160	11/13/20	80	21	63	16	New Construction - Initial	1/1/80
MNTVWP	16960	MOUNTAIN VIEW PL	CHAPMAN AVE	WILSHIRE AVE	AC	E	2	4	495	32	15,840	11/24/20	82	43	39	18	New Construction - Initial	1/1/80
MNTVWP	16970	MOUNTAIN VIEW PL	COMMONWEALTH AVE	SANTA FE AVE	AC	E	2	4	490	32	15,680	11/13/20	93	100	0	0	Surface Treatment - Slurry Seal	5/25/20
MULBRY	16980	MULBERRY AVE	NORTHERN CITY LIMIT	SAN ANTONIO AVE	AC	E	2	6	750	32	24,000	11/10/20	93	100	0	0	New Construction - Initial	1/1/80
MURDOC	16990	MURDOC PL	WALNUT AVE	END	AC	E	2	7	240	32	7,680	4/27/23	89	100	0	0	New Construction - Initial	1/1/80
MYSTIC	17000	MYSTIC AVE	DEERPARK DR	END	AC	E	2	4	575	32	18,400	12/4/20	13	9	82	9	New Construction - Initial	1/1/80
MYSTIC	17010	MYSTIC AVE	CAMBRIDGE AVE	PLACENTIA AVE	AC	E	2	4	1,140	32	36,480	11/24/20	84	48	31	21	Surface Treatment - Slurry Seal	5/25/20
NANCY	17020	NANCY LN	LONGVIEW DR	END	AC	E	2	5	745	32	23,840	12/3/20	15	4	72	24	New Construction - Initial	1/1/80
NAPAPL	17030	NAPA PL	WALNUT AVE	END	AC	E	2	7	235	32	7,520	4/27/23	91	67	0	33	New Construction - Initial	1/1/80
NAPLES	17040	NAPLES PL	END	BAKER AVE	AC	E	2	1	170	32	5,440	4/17/23	21	5	95	0	Surface Treatment - Slurry Seal	7/1/12
NELSON	17050	NELSON PL	END	LAS PALMAS DR	AC	E	2	6	480	32	15,360	12/30/20	26	10	86	4	New Construction - Initial	1/1/80
NEWLLA	17060	NEWELL AVE	VALENCIA DR	ELM AVE	AC	E	2	3	675	32	21,600	11/22/21	94	93	0	7	New Construction - Initial	1/1/80
NEWLLP	17070	NEWELL PL	CHAPMAN AVE	WILSHIRE AVE	AC	E	2	3	525	26	13,650	11/19/21	22	41	54	5	New Construction - Initial	1/1/80
NEWKRK	17080	NEWKIRK AVE	VALENCIA DR	ELM AVE	AC	E	2	3	675	32	21,600	11/22/21	95	100	0	0	New Construction - Initial	1/1/80
NICKLT	17090	NICKLETT AVE	CHERRY AVE	ORANGETHORPE AVE	AC	E	2	1	820	32	26,240	4/18/23	89	68	0	32	Surface Treatment - Slurry Seal	7/1/12
NICLSD	17100	NICOLAS DR	END	CAMINO DEL SOL	AC	E	2	8	910	36	32,760	3/24/20	47	55	45	0	New Construction - Initial	1/1/80
NICOLASST	22012	NICOLAS ST	HUGHES DR	HETEBRINK ST	AC	E	0		900	36	32,400	4/18/22	100	0	0	0	New Construction - Initial	4/18/22
NIETO	17120	NIETO PL	XIMENO DR	CIENAGA DR	AC	E	2	6	290	32	9,280	12/23/20	46	44	56	0	New Construction - Initial	1/1/80
NORBY	17130	NORBY LN	STEPHENS AVE	END	AAC	E	2	7	510	32	16,320	1/29/24	100	0	0	0	Overlay - AC Structural	1/29/24
NORMNA	17140	NORMAN AVE	SUDENE AVE	END	AC	E	2	3	350	27	9,450	12/6/21	77	47	53	0	New Construction - Initial	1/1/80
NORMNP	17150	NORMAN PL	END	MELODY LN	AC	E	2	5	260	32	8,320	11/20/20	59	25	67	8	New Construction - Initial	1/1/80
NORMNP	17160	NORMAN PL	FERN DR	GLENWOOD AVE	AC	E	2	3	370	32	11,840	11/17/21	16	11	85	4	New Construction - Initial	1/1/80
NORMNP	17170	NORMAN PL	END	NUTWOOD AVE	AC	E	2	3	105	32	4,610	11/18/21	38	45	55	0	New Construction - Initial	1/1/80
NORTHAMDR	22006	NORTHAM DR	STARBUCKS ST	THATCHER ST	AC	E	0		1,100	40	44,000	4/18/22	100	0	0	0	New Construction - Initial	4/18/22
NORTHAMDR	22007	NORTHAM DR	THATCHER ST	NICOLAS WAY	AC	E	0		1,550	40	61,500	4/18/22	100	0	0	0	New Construction - Initial	4/18/22
NUTWOA	17190	NUTWOOD AVE	YALE AVE	RAYMOND AVE	AAC	E	2	3	1,485	32	47,520	8/1/22	100	0	0	0	Overlay - AC Structural	8/1/22
NUTWOA	17200	NUTWOOD AVE	RAYMOND AVE	RIEDEL AVE	AC	E	2	3	1,070	32	34,240	11/17/21	61	48	48	4	New Construction - Initial	1/1/80
NUTWOA	17210	NUTWOOD AVE	VICTORIA DR	ACACIA AVE	AC	E	2	3	700	32	22,400	12/6/21	95	100	0	0	New Construction - Initial	1/1/80
NUTWOA	17215	NUTWOOD AVE	ACACIA AVE	HALE AVE	AC	E	2	4	1,085	32	34,720	11/19/20	32	42	58	0	New Construction - Initial	2/19/11
NUTWOA	17220	NUTWOOD AVE	HALE AVE	STATE COLLEGE BLVD	AC	E	2	4	1,542	32	49,344	11/19/20	23	29	71	0	New Construction - Initial	1/1/80
OAKAVE	17230	OAK AVE	HASTING AVE	MEADE AVE	AC	E	2	1	1,000	32	32,000	4/12/23	100	40	60	0	Surface Treatment - Slurry Seal	10/1/22
OAKAVE	17240	OAK AVE	MAGNOLIA AVE	JENSEN WAY	AC	E	2	1	1,850	32	59,200	4/20/23	85	72	28	0	New Construction - Initial	1/1/80
OAKAVE	17250	OAK AVE	PINE AVE	COURTNEY AVE	AC	E	2	1	1,005	32	32,160	4/12/23	58	32	52	16	Surface Treatment - Slurry Seal	7/1/12
OAKAVE	17255	OAK AVE	COURTNEY AVE	BROOKHURST RD	AC	E	2	1	1,265	32	40,480	4/18/23	83	100	0	0	Surface Treatment - Slurry Seal	7/1/12
OAKAVE	17260	OAK AVE	BROOKHURST AVE	LOCUST DR	AC	E	2	1	337	32	10,784	2/7/20	100	29	71	0	Complete Reconstruction - AC	6/1/18
OAKAVE	17265	OAK AVE	LOCUST DR	PACIFIC DR	AC	E	2	1	815	32	26,080	2/7/20	33	24	76	0	Surface Treatment - Slurry Seal	7/1/12
OAKAVE	17270	OAK AVE	EADINGTON AVE	BASQUE AVE	AC	E	2	1	1,290	32	41,280	2/7/20	27	14	86	0	Surface Treatment - Slurry Seal	7/1/12
OAKAVE	17280	OAK AVE	BASQUE AVE	CITRUS AVE	AC	E	2	1	1,870	32	59,840	2/7/20	66	23	77	0	Surface Treatment - Slurry Seal	7/1/12
OAKAVE	17290	OAK AVE	ADAMS AVE	END	AC	E	2	2	160	32	5,120	2/17/22	33	22	66	12	Surface Treatment - Slurry Seal	7/1/12
OAKAVE	50160	OAK AVE	LOCUST DR	EADINGTON AVE	AC	E	2	1	283	32	9,056	2/7/20	57	68	32	0	Surface Treatment - Slurry Seal	7/1/12
OAKRDG	17310	OAK RIDGE CT	END	HOLLYOAK DR	AC	E	2	5	165	26	4,290	11/10/20	94	68	0	32	New Construction - Initial	1/1/80
OAKRDG	17315	OAK RIDGE CT	END	MOUNTAIN RIDGE DR	AC	E	2	4	270	26	7,020	11/10/20	90	41	0	59	New Construction - Initial	1/1/80
OAKDLE	17300	OAKDALE AVE	DOROTHY LN	RIVERSIDE DR	AC	E	2	3	1,145	32	36,640	11/17/21	9	13	87	0	New Construction - Initial	1/1/80
OAKWOD	17320	OAKWOOD AVE	FIRETHORNE AVE	LANTANA AVE	AC	E	2	6	490	32	15,680	12/15/20	20	14	85	1	New Construction - Initial	1/1/80
OCNVWD	17330	OCEAN VIEW DR	GRANDVIEW AVE	GRANDVIEW AVE	AC	E	2	2	1,093	28	30,604	12/20/21	27	11	81	8	New Construction - Initial	1/1/80
ODELL	17340	ODELL PL	GREGORY AVE	END	AC	E	2	7	235	26	6,110	3/25/20	54	30	70	0	New Construction - Initial	1/1/80
OLDCRK	17350	OLD CREEK LN	VICTORIA DR	SYCAMORE AVE	AC	E	2	5	380	32	12,160	12/3/20	58	25	32	43	New Construction - Initial	1/1/80

BranchID	Sec ID	Name	From	To	Type	Rank	Lanes	Zone	L	W	Area	Insp. Date	PCI	PCI Pct Climate	PCI Pct Load	PCI Pct Other	Work Type	Work Date
OLDRVR	17355	OLD RIVER RD	CONCORD AVE	SYCAMORE AVE	AC	E	2	5	332	32	10,624	12/3/20	76	57	15	28	New Construction - Initial	1/1/80
OLDRVR	17360	OLD RIVER RD	SYCAMORE AVE	VICTORIA DR	AC	E	2	5	1,255	32	40,160	12/3/20	66	58	41	1	New Construction - Initial	1/1/80
OLINST	17370	OLIN ST	VALENCIA DR	FRANKLIN AVE	AC	E	2	1	396	32	12,672	4/20/23	31	21	76	3	Surface Treatment - Slurry Seal	7/1/12
OLINST	17375	OLIN ST	FRANKLIN AVE	SOUTH END	AC	E	2	1	240	32	7,680	4/20/23	52	30	69	1	Surface Treatment - Slurry Seal	7/1/12
OLIVE	17380	OLIVE AVE	HASTINGS AVE	MEADE AVE	AC	E	2	1	950	32	30,400	4/27/23	92	100	0	0	Surface Treatment - Slurry Seal	10/1/22
OLIVE	17385	OLIVE AVE	MAGNOLIA AVE	VINE AVE	AC	E	2	1	590	32	18,880	4/20/23	95	100	0	0	Cold Mill and Overlay	10/1/17
OLIVE	17390	OLIVE AVE	VINE AVE	LINDY PL	AC	E	2	1	975	32	31,200	4/20/23	94	91	0	9	Cold Mill and Overlay	10/1/17
OLIVE	17395	OLIVE AVE	LINDY PL	PINE DR	AC	E	2	1	1,245	32	39,840	4/20/23	86	100	0	0	Cold Mill and Overlay	10/1/17
OLIVE	17400	OLIVE AVE	PINE DR	COURTNEY AVE	AC	E	2	1	996	32	31,872	4/12/23	81	67	33	0	Surface Treatment - Slurry Seal	7/1/12
OLIVE	17410	OLIVE AVE	CEDAR AVE	HAWTHORNE AVE	AC	E	2	1	700	32	22,400	4/18/23	28	15	69	16	Surface Treatment - Slurry Seal	7/1/12
OLIVE	17420	OLIVE AVE	LOCUST AVE	LAMBERT AVE	AC	E	2	1	790	32	25,280	5/7/20	53	64	35	1	Surface Treatment - Slurry Seal	7/1/12
OLIVE	17430	OLIVE AVE	BASQUE AVE	LEE AVE	AAC	E	2	1	270	32	8,640	4/16/22	100	0	0	0	Overlay - AC Structural	4/16/22
OLIVE	17435	OLIVE AVE	LEE AVE	ORANGE AVE	AAC	E	2	1	520	32	16,640	4/16/22	100	0	0	0	Overlay - AC Structural	4/16/22
OLIVER	17440	OLIVER DR	VALLEY VIEW DR	FERN DR	AC	E	2	2	260	28	7,280	12/20/21	94	100	0	0	New Construction - Initial	1/1/80
ORANGE	17450	ORANGE AVE	CHAPMAN AVE	COMMONWEALTH AVE	AC	E	2	7	1,345	32	49,440	8/3/23	22	4	78	18	Complete Reconstruction - AC	5/25/20
ORANGE	17455	ORANGE AVE	COMMONWEALTH AVE	WILLIAMSON WY	AC	E	2	7	320	32	10,240	3/25/20	30	27	65	8	New Construction - Initial	1/1/80
ORANGE	17460	ORANGE AVE	ASH AVE	OLIVE AVE	AC	E	2	1	490	32	15,680	3/26/20	42	27	63	10	Surface Treatment - Slurry Seal	7/1/12
ORANGE	17470	ORANGE AVE	WOODCREST AVE	BAKER AVE	AC	E	2	1	510	32	16,320	4/17/23	91	48	0	52	Surface Treatment - Slurry Seal	7/1/12
ORANGE	17475	ORANGE AVE	BAKER AVE	HOUSTON AVE	AC	E	2	1	590	32	18,880	4/11/23	17	12	88	0	Surface Treatment - Slurry Seal	7/1/12
ORANGE	50006	ORANGE AVE	CHAPMAN AVE	END	AAC	E	0		210	32	6,720	8/29/23	99	100	0	0	New Construction - Initial	1/1/10
ORNFRA	17480	ORANGEFAIR AVE	HOUSTON AVE	HARBOR BL	AC	E	2	2	427	32	13,664	12/16/21	100	100	0	0	New Construction - Initial	1/1/80
ORNFRA	17485	ORANGEFAIR AVE	HARBOR BL	LEMON ST	AC	E	2	3	1,250	38	47,500	12/15/21	94	32	51	17	New Construction - Initial	1/1/80
ORANFRON	50100	ORANGETHROPE (FRONTAGE)	ORCHARD AVE	CITRUS AVE	AC	E	2	1	680	26	17,680	4/17/23	21	11	89	0	New Construction - AC	1/1/80
ORANFRON	9900	ORANGETHROPE (FRONTAGE)	PACIFIC DR	END	AC	E	2	1	1,834	32	58,688	4/17/23	29	7	91	2	New Construction - AC	1/1/80
ORANFRON	9905	ORANGETHROPE (FRONTAGE)	BASQUE AVE	ORCHARD AVE	AC	E	2	1	895	26	23,270	4/17/23	82	80	20	0	New Construction - AC	1/1/80
ORANFRON	9920	ORANGETHROPE (FRONTAGE)	GILBERT ST	END	AC	E	2	1	1,681	30	50,430	4/12/23	19	13	85	2	New Construction - AC	1/1/80
ORCHRD	17500	ORCHARD AVE	COMMONWEALTH AVE	SOUTH END	AC	E	2	7	260	32	8,320	3/25/20	68	30	0	70	New Construction - Initial	1/1/80
ORCHRD	17512	ORCHARD AVE	COMMONWEALTH AVE	CHAPMAN AVE	AC	E	2	7	690	32	22,080	12/22/21	28	27	71	2	New Construction - Initial	1/1/80
ORCHRD	17515	ORCHARD AVE	CHAPMAN AVE	NORTH END	AC	E	2	7	245	32	7,840	1/1/80	100	0	0	0	New Construction - Initial	1/1/80
ORCHRD	17520	ORCHARD AVE	ELM AVE	OLIVE AVE	AC	E	2	1	245	32	7,840	3/26/20	56	72	28	0	New Construction - Initial	1/1/80
ORCHRD	17530	ORCHARD AVE	HILL AVE	ORANGETHORPE AVE	AC	E	2	1	560	32	17,920	5/7/20	50	64	36	0	Surface Treatment - Slurry Seal	7/1/12
ORCHRD	17535	ORCHARD AVE	ORANGETHORPE AVE	WOODCREST AVE	AC	E	2	1	235	32	7,520	4/17/23	15	10	90	0	Surface Treatment - Slurry Seal	7/1/12
ORCHRD	17538	ORCHARD AVE	WOODCREST AVE	BAKER AVE	AC	E	2	1	510	32	16,320	4/17/23	40	44	56	0	Surface Treatment - Slurry Seal	7/1/12
ORCHRD	17539	ORCHARD AVE	BAKER AVE	HOUSTON AVE	AC	E	2	1	750	32	24,000	4/11/23	29	17	83	0	Surface Treatment - Slurry Seal	7/1/12
ORCRDP	17540	ORCHARD PL	END	ASH AVE	AC	E	2	1	255	32	8,160	5/7/20	60	73	26	1	New Construction - Initial	1/1/80
OVRLKR	17550	OVERLOOK RD	N END	PANORAMA RD	AC	E	2	5	215	32	6,880	1/6/21	24	42	58	0	New Construction - Initial	1/1/80
OVRLKR	17560	OVERLOOK RD	PANORAMA RD	S END	AC	E	2	5	730	32	23,360	12/22/20	29	11	88	1	New Construction - Initial	1/1/80
OXFORD	17570	OXFORD AVE	END	YORBA LINDA BLVD	AC	E	2	4	500	37	18,500	11/17/20	87	100	0	0	New Construction - Initial	1/1/80
PACFIC	17580	PACIFIC DR	WALNUT AVE	VALENCIA DR	AC	E	2	7	520	32	16,640	1/17/20	28	33	67	0	New Construction - Initial	1/1/80
PACFIC	17590	PACIFIC DR	WEST AVE	OAK AVE	AC	E	2	1	490	32	15,680	5/11/20	35	43	52	5	Surface Treatment - Slurry Seal	7/1/12
PACFIC	17593	PACIFIC DR	OAK AVE	OLIVE AVE	AC	E	2	1	700	32	22,400	5/11/20	61	42	57	1	Surface Treatment - Slurry Seal	7/1/12
PACFIC	17596	PACIFIC DR	OLIVE AVE	HILL AVE	AC	E	2	1	490	32	15,680	5/11/20	22	30	69	1	Surface Treatment - Slurry Seal	7/1/12
PACFIC	17600	PACIFIC DR	HILL AVE	ORANGETHORPE AVE	AC	E	2	1	425	32	13,600	2/7/20	68	26	61	13	Surface Treatment - Slurry Seal	7/1/12
PACFIC	17602	PACIFIC DR	ORANGETHORPE AVE	GAGE AVE	AC	E	2	1	605	32	19,360	4/17/23	14	3	66	31	Surface Treatment - Slurry Seal	7/1/12
PACFIC	17604	PACIFIC DR	GAGE AVE	ROBERTA AVE	AC	E	2	1	470	32	15,040	4/17/23	58	26	71	3	Surface Treatment - Slurry Seal	7/1/12
PACFIC	17606	PACIFIC DR	ROBERTA AVE	HOUSTON AVE	AC	E	2	1	465	32	14,880	4/11/23	86	59	17	24	New Construction - Initial	1/1/80
PAGEAV	17610	PAGE AVE	ROBERTA AVE	BROOKHURST RD	AC	E	2	1	1,362	32	26,880	4/17/23	44	45	55	0	Surface Treatment - Slurry Seal	7/1/12
PALISD	17620	PALISADES DR	PANORAMA RD	SMOKEWOOD AVE	AC	E	2	5	1,285	32	41,120	12/15/20	23	14	82	4	New Construction - Initial	1/1/80
PALMDR	17630	PALM DR	PLACENTIA AVE	COLLINS WAY	AC	E	2	4	1,405	32	44,960	1/13/21	64	65	33	2	New Construction - Initial	1/1/80
PALMDR	17640	PALM DR	COLLINS WAY	BRADFORD AVE	AC	E	2	4	1,075	32	34,400	1/13/21	67	68	9	23	New Construction - Initial	1/1/80
PALMST	17665	PALM ST	IMPERIAL HWY	XIMENO DR	AC	E	2	6	245	36	8,820	11/20/20	76	17	83	0	New Construction - Initial	1/1/80
PALOMA	17670	PALOMA PL	END	LAGUNA RD	AC	E	2	6	540	32	17,280	1/6/21	39	25	56	19	New Construction - Initial	1/1/80
PANORM	17680	PANORAMA RD	BREA BLVD	END	AC	E	2	5	2,215	32	70,880	12/15/20	18	13	80	7	New Construction - Initial	1/1/80
PARKVW	17710	PARK VIEW DR	END	MARION BLVD	AAC	E	2	5	450	32	14,400	1/29/24	100	0	0	0	Overlay - AC Structural	1/29/24
PARKSR	17690	PARKS RD	CASTLEWOOD DR	AVENIDA DEL NORTE	AC	E	2	8	1,485	32	47,520	5/15/20	48	40	41	19	New Construction - Initial	1/1/80
PARKSR	17700	PARKS RD	AVENIDA DEL NORTE	ROSECRANS AVE	AC	E	2	8	1,155	60	69,300	5/14/20	51	54	40	6	New Construction - Initial	1/1/80
PASDOR	17720	PASEO DORADO	DOMINGO RD	CAMINO LA VISTA	AC	E	2	8	805	32	25,760	5/8/20	32	33	62	5	New Construction - Initial	1/1/80
PASDOR	17725	PASEO DORADO	CAMINO LA VISTA	EUCLID AVE	AC	E	2	8	1,515	32	48,480	5/8/20	31	25	62	13	New Construction - Initial	1/1/80
PASDOR	17730	PASEO DORADO	EUCLID AVE	VERONA DR	AC	E	2	6	190	32	6,080	12/30/20	19	20	80	0	New Construction - Initial	1/1/80
PASGRN	17740	PASEO GRANDE	GRISSOM PARK DR	MANZANITA DR	AC	E	2	8	870	32	27,840	5/14/20	38	57	43	0	New Construction - Initial	1/1/80
PASGRN	17745	PASEO GRANDE	MANZANITA DR	E END	AC	E	2	8	240	32	7,680	5/14/20	19	35	65	0	New Construction - Initial	1/1/80
PASEOP	17750	PASEO PL	TETON DR	END	AC	E	2	6	170	32	5,440	12/15/20	80	100	0	0	Surface Treatment - Slurry Seal	5/25/20
PASEOP	17760	PASEO PL	MADONNA DR	END	AC	E	2	6	395	32	12,640	12/23/20	38	27	73	0	New Construction - Initial	1/1/80
PASEOP	17770	PASEO PL	END	GREENMEADOW DR	AC	E	2	6	180	32	5,760	12/23/20	59	33	67	0	Surface Treatment - Slurry Seal	5/25/20
PATRSN	17780	PATTERSON WAY	LAWRENCE AVE	END	AC	E	2	3	1,325	20	24,210	11/29/21	94	89	0	11	Cold Mill and Overlay	1/1/17
PAULAA	17790	PAULA AVE	WEST AVE	FLOWER AVE	AC	E	2	1	860	26	22,360	4/20/23	38	9	89	2	Surface Treatment - Slurry Seal	7/1/12

BranchID	Sec ID	Name	From	To	Type	Rank	Lanes	Zone	L	W	Area	Insp. Date	PCI	PCI Pct Climate	PCI Pct Load	PCI Pct Other	Work Type	Work Date
PAULAD	17800	PAULA DR	OLIVE AVE	END	AC	E	2	1	665	32	21,280	4/18/23	92	82	0	18	Surface Treatment - Slurry Seal	7/1/12
PEARL	17810	PEARL DR	CAMEO LN	SAPPHIRE RD	AC	E	2	4	990	37	36,630	12/3/20	82	100	0	0	Surface Treatment - Slurry Seal	5/25/20
PEARSN	17820	PEARSON AVE	SAN CARLOS AVE	DEREK DR	AAC	E	2	4	1,370	32	43,840	1/29/24	100	0	0	0	Overlay - AC Structural	1/29/24
PECKHM	17830	PECKHAM ST	ORANGETHORPE AVE	END	AAC	E	2	1	910	32	29,120	4/17/23	88	95	0	5	Overlay - AC Structural	4/16/22
PEPRTR	17840	PEPPERTREE LN	VALENCIA MESA DR	END	AAC	E	2	7	235	26	6,110	1/29/24	100	0	0	0	Overlay - AC Structural	1/29/24
PICDLY	17850	PICADILLY WAY	CDS	PVMT CHNGE 250' S/ END	AC	E	2	1	252	38	11,520	6/2/20	10	26	72	2	New Construction - Initial	1/1/80
PICDLY	17851	PICADILLY WAY	PVMT CHNGE 250' S/ END	SOUTHERN CITY LIMIT	AC	E	2	1	310	35	10,735	6/2/20	47	29	69	2	New Construction - Initial	1/1/80
PICOST	17860	PICO ST	END	CARHART AVE	AC	E	2	7	550	26	14,300	4/25/23	74	57	42	1	New Construction - Initial	1/1/80
PINATA	17870	PINATA PL	END	MORELIA AVE	AAC	E	2	6	230	32	7,360	8/4/23	100	0	0	0	Overlay - AC Structural	8/4/23
PINEDR	17880	PINE DR	WALNUT AVE	VALENCIA DR	AC	E	2	7	480	32	15,360	4/12/23	70	83	17	0	New Construction - Initial	1/1/80
PINEDR	17885	PINE DR	VALENCIA DR	ASH AVE	AC	E	2	1	555	32	17,760	4/18/23	71	32	68	0	Surface Treatment - Slurry Seal	7/1/12
PINEDR	17890	PINE DR	OAK AVE	OLIVE AVE	AC	E	2	1	708	32	23,956	5/11/20	66	57	43	0	Surface Treatment - Slurry Seal	7/1/12
PINEDR	17892	PINE DR	OLIVE AVE	PORTER AVE	AC	E	2	1	765	32	24,480	4/12/23	22	14	86	0	Surface Treatment - Slurry Seal	7/1/12
PINEDR	17894	PINE DR	PORTER AVE	ORANGETHORPE AVE (FRONTAGE)	AC	E	2	1	230	32	7,360	4/12/23	20	13	86	1	Surface Treatment - Slurry Seal	7/1/12
PINEDR	17900	PINE DR	HOUSTON AVE	ROBERTA AVE	AC	E	2	1	360	32	12,320	4/12/23	51	16	71	13	Surface Treatment - Slurry Seal	7/1/12
PINEDR	17902	PINE DR	ROBERTA AVE	NORTH END	AC	E	2	1	150	32	4,800	4/12/23	52	16	59	25	Surface Treatment - Slurry Seal	7/1/12
PINRDG	17910	PINE RIDGE KNOLL	LA CRESTA PL	END	AC	E	2	7	641	28	17,948	4/16/20	29	33	64	3	New Construction - Initial	1/1/80
PINCRT	17920	PINECREST CT	END	HOLLYOAK DR	AC	E	2	5	200	26	5,200	11/10/20	95	100	0	0	New Construction - Initial	1/1/80
PINCRT	17930	PINECREST CT	END	MOUNTAIN RIDGE DR	AC	E	2	4	225	26	5,850	11/10/20	88	62	0	38	New Construction - Initial	1/1/80
PINTAL	17940	PINTAIL DR	SPARROW DR	ROLING HILLS DR	AC	E	2	4	165	36	5,940	11/10/20	92	100	0	0	Surface Treatment - Slurry Seal	5/25/20
PIONEA	17950	PIONEER AVE	BURNING TREE RD	SUNNY RIDGE DR	AC	E	2	8	1,279	32	9,760	4/17/20	47	43	56	1	New Construction - Initial	1/1/80
PIONEA	17960	PIONEER AVE	SUNNY RIDGE DR	AVENIDA SELVA	AC	E	2	8	1,100	32	35,200	5/5/20	63	84	14	2	New Construction - Initial	1/1/80
PIONEA	17965	PIONEER AVE	AVENIDA SELVA	GILBERT ST	AC	E	3	8	465	32	9,760	5/5/20	85	98	0	2	New Construction - Initial	1/1/80
PIONEA	17968	PIONEER AVE	LADERA VISTA DR	YORBA LINDA BL	AC	E	2	5	1,606	32	51,392	12/22/20	27	23	65	12	New Construction - Initial	1/1/80
POMONA	17970	POMONA AVE	UNION AVE	CHAPMAN AVE	AC	E	2	3	1,250	36	45,000	12/3/21	94	100	0	0	New Construction - Initial	1/1/80
POMONA	17975	POMONA AVE	CHAPMAN AVE	COMMONWEALTH AVE	AC	E	2	3	1,252	52	65,104	12/3/21	95	100	0	0	New Construction - Initial	1/1/80
POMONA	17980	POMONA AVE	COMMONWEALTH AVE	END	AC	E	2	3	440	32	14,080	12/3/21	95	100	0	0	New Construction - Initial	1/1/80
POMONA	17990	POMONA AVE	TRUSLOW AVE	END	AC	E	2	3	1,497	32	47,904	11/22/21	77	59	41	0	New Construction - Initial	1/1/80
POMONA	17995	POMONA AVE	ORANGEFAIR AVE	S END	AAC	E	2	3	660	32	21,120	3/1/23	100	0	0	0	Overlay - AC Structural	3/1/23
PONDRS	18000	PONDEROSA AVE	ROLLING HILLS DR	EVERGREEN AVE	AC	E	2	5	821	32	26,272	11/10/20	99	100	0	0	Cold Mill and Overlay	8/1/18
PONDRS	18005	PONDEROSA AVE	EVERGREEN AVE	LARK ELLEN DR	AC	E	2	5	1,637	32	52,384	11/10/20	89	100	0	0	New Construction - Initial	1/1/80
PORTER	18010	PORTER AVE	HASTINGS AVE	MEADE AVE	AC	E	2	1	960	32	30,720	4/27/23	94	93	0	7	Surface Treatment - Slurry Seal	10/1/22
PORTER	18020	PORTER AVE	MAGNOLIA AVE	VINE AVE	AC	E	2	1	325	32	10,400	4/18/23	92	87	0	13	Surface Treatment - Slurry Seal	7/1/12
PORTER	18025	PORTER AVE	VINE AVE	END	AC	E	2	1	565	26	14,690	4/18/23	90	89	0	11	Surface Treatment - Slurry Seal	7/1/12
PORTER	18030	PORTER AVE	GILBERT ST	COURTNEY AVE	AC	E	2	1	1,290	32	41,280	4/12/23	44	21	76	3	Surface Treatment - Slurry Seal	7/1/12
PORTER	18040	PORTER AVE	LEE AVE	END	AC	E	2	1	680	32	21,760	5/7/20	27	40	55	5	Surface Treatment - Slurry Seal	7/1/12
PORTER	18050	PORTER AVE	ORCHARD AVE	CITRUS AVE	AC	E	2	1	540	32	17,280	5/7/20	50	55	44	1	Surface Treatment - Slurry Seal	7/1/12
PORTER	18051	PORTER AVE	CITRUS AVE	END	AC	E	2	5	360	32	11,520	5/7/20	95	100	0	0	Surface Treatment - Slurry Seal	7/1/12
PORTER	18060	PORTER AVE	ADAMS AVE	WASHINGTON AVE	AC	E	2	2	360	32	11,520	12/1/21	62	23	77	0	Surface Treatment - Slurry Seal	7/1/12
PORTER	18070	PORTER AVE	WOODS AVE	HIGHLAND AVE	AC	E	2	2	2,435	32	77,920	11/29/21	29	18	73	9	New Construction - Initial	1/1/80
POSTRD	18080	POST RD	GREENHILL RD	TARRYTOWN DR	AC	E	2	8	790	32	25,280	4/17/20	30	38	61	1	New Construction - Initial	1/1/80
POSTRD	18090	POST RD	TRIESTE WAY	LARKWOOD DR	AC	E	2	8	815	32	26,080	4/17/20	37	30	69	1	New Construction - Initial	1/1/80
POSTRD	18095	POST RD	LARKWOOD DR	SUNNY RIDGE DR	AC	E	2	8	135	32	4,320	4/17/20	33	17	72	11	New Construction - Initial	1/1/80
POTRRO	18100	POTRERO DR	LAS RIENDAS DR	LAS PALMAS DR	AC	E	2	6	695	32	22,240	12/30/20	23	17	83	0	New Construction - Initial	1/1/80
PRNCTN	18110	PRINCETON AVE	FERN DR	GLENWOOD AVE	AC	E	2	3	360	32	11,520	11/17/21	38	36	51	13	New Construction - Initial	1/1/80
PRNCTN	18112	PRINCETON AVE	GLENWOOD AVE	PRINCETON CIR	AC	E	2	3	230	32	7,360	11/17/21	75	67	33	0	New Construction - Initial	1/1/80
PRNCTN	18114	PRINCETON AVE	PRINCETON CIR	CHAPMAN AVE	AC	E	2	3	240	32	7,680	11/19/21	94	86	0	14	New Construction - Initial	1/1/80
PRNCTN	18116	PRINCETON AVE	CHAPMAN AVE	COMMONWEALTH AVE	AC	E	2	3	1,253	32	40,096	11/19/21	36	77	22	1	New Construction - Initial	1/1/80
PRNCTN	18120	PRINCETON AVE	SANTA FE AVE	WALNUT AVE	AC	E	2	3	270	32	8,640	11/19/21	9	11	89	0	New Construction - Initial	1/1/80
PRNTNE	18150	PRINCETON CIR EAST	PRINCETON AVE	PRINCETON AVE	AC	E	2	3	1,430	26	37,180	11/15/21	84	82	0	18	New Construction - Initial	1/1/80
PRNTNW	18130	PRINCETON CIR WEST	PRINCETON AVE	PRINCETON AVE	AC	E	2	3	1,430	26	37,180	11/17/21	89	36	0	64	New Construction - Initial	1/1/80
PRTCRD	18170	PRITCHARD AVE	END	COMMONWEALTH AVE	AC	E	2	7	1,000	32	32,000	4/25/23	33	22	68	10	New Construction - Initial	1/1/80
PRTCRD	18180	PRITCHARD AVE	COMMONWEALTH AVE	END	AC	E	2	7	540	32	17,280	6/2/20	80	81	0	19	New Construction - Initial	1/1/80
PRTCRD	18190	PRITCHARD AVE	END	VALENCIA DR	AC	E	2	7	620	32	19,840	4/27/23	84	98	0	2	New Construction - Initial	1/1/80
PRTCRD	18195	PRITCHARD AVE	VALENCIA DR	OAK AVE	AC	E	2	1	848	32	27,136	4/20/23	64	55	35	10	Surface Treatment - Slurry Seal	7/1/12
PUEBLO	18200	PUEBLO PL	TETON DR	END	AC	E	2	6	170	32	5,440	12/15/20	85	100	0	0	Surface Treatment - Slurry Seal	5/25/20
PUEBLO	18210	PUEBLO PL	MADONNA DR	END	AC	E	2	6	410	32	13,120	12/23/20	31	26	74	0	New Construction - Initial	1/1/80
PUEBLO	18220	PUEBLO PL	END	GREENMEADOW DR	AC	E	2	6	185	32	5,920	12/23/20	50	44	56	0	Surface Treatment - Slurry Seal	5/25/20
PUENTE	18230	PUENTE ST	IMPERIAL HWY	EADINGTON DR	AC	E	2	6	1,330	36	47,880	11/20/20	80	87	11	2	Surface Treatment - Slurry Seal	5/25/20
PUENTE	18240	PUENTE ST	EADINGTON DR	END	AC	E	2	6	1,570	36	56,520	12/23/20	84	100	0	0	New Construction - Initial	1/1/80
PUENTE	18250	PUENTE ST	ROSARITA DR	ROLLING HILLS DR	AC	E	2	6	1,840	37	68,080	12/15/20	15	10	64	26	New Construction - Initial	1/1/80
PUENTE	18260	PUENTE ST	ROLLING HILLS DR	BASTANCHURY RD	AC	E	2	6	1,245	37	46,065	12/4/20	38	31	64	5	New Construction - Initial	1/1/80
QUARTZ	18270	QUARTZ LN	PLACENTIA AVE	SAPPHIRE RD	AC	E	2	4	1,290	37	47,730	11/10/20	82	100	0	0	Surface Treatment - Slurry Seal	5/25/20
QUARTZ	50005	QUARTZ LN	BRADFORD AVE	END	AC	E	0		450	32	14,400	7/17/23	42	10	90	0	New Construction - Initial	1/1/10
RAINTR	18280	RAINTREE RD	VALENCIA MESA DR	END	AC	E	2	7	405	30	12,150	4/16/20	16	23	59	18	New Construction - Initial	1/1/80
ROMONA	18300	RAMONA DR	ARROYO DR	BUENA VISTA DR	AC	E	2	7	1,085	22	23,870	5/8/20	97	100	0	0	Complete Reconstruction - AC	11/1/16

BranchID	Sec ID	Name	From	To	Type	Rank	Lanes	Zone	L	W	Area	Insp. Date	PCI	PCI Pct Climate	PCI Pct Load	PCI Pct Other	Work Type	Work Date
RANCH	18310	RANCH RD	CONCORD AVE	STATE COLLEGE BLVD	AC	E	2	5	145	32	4,640	12/3/20	60	51	49	0	New Construction - Initial	1/1/80
RANCHO	18320	RANCHO CIR	TERRAZA PL	END	AC	E	2	6	2,535	32	81,120	12/3/20	18	4	63	33	New Construction - Initial	1/1/80
RANDEE	18330	RANDEE WAY	END	MAGNOLIA AVE	AC	E	2	7	555	32	17,760	2/7/20	56	39	46	15	New Construction - Initial	1/1/80
RAYAVE	18340	RAY AVE	PORTER AVE	ORANGETHORPE AVE	AC	E	2	2	290	32	9,280	11/29/21	89	98	0	2	New Construction - Initial	1/1/80
RAYMER	18350	RAYMER AVE	AIRPARK DR	GILBERT ST	AC	E	2	8	735	40	29,400	4/25/23	33	23	51	26	New Construction - Initial	1/1/80
RAYMER	18360	RAYMER AVE	GILBERT ST	END	AC	E	2	8	1,635	38	62,130	4/25/23	36	37	46	17	New Construction - Initial	1/1/80
RAYMOA	18370	RAYMOND AVE	N END	SMOKEWOOD AVE	AC	E	2	5	170	32	5,440	1/6/21	38	67	33	0	New Construction - Initial	1/1/80
RAYMOA	18380	RAYMOND AVE	SMOKEWOOD AVE	S END	AC	E	2	5	40	32	1,280	6/1/18	95	100	0	0	New Construction - Initial	1/1/80
RAYMOA	18390	RAYMOND AVE	SKYLINE DR	MELODY LN	AC	E	2	5	2,095	32	67,040	11/20/20	52	27	60	13	New Construction - Initial	1/1/80
RAYMOA	18400	RAYMOND AVE	MELODY LN	GLENWOOD AVE	AC	E	2	3	1,326	36	45,230	11/17/21	63	27	72	1	New Construction - Initial	1/1/80
RAYMOA	18405	RAYMOND AVE	GLENWOOD AVE	RIVERSIDE DR	AC	E	2	3	999	32	31,968	11/17/21	66	32	66	2	New Construction - Initial	1/1/80
RAYMOA	18410	RAYMOND AVE	RIVERSIDE DR	CHAPMAN AVE	AC	E	2	3	895	30	30,760	11/17/21	60	32	67	1	New Construction - Initial	1/1/80
REDWLW	18430	RED WILLOW RD	GALLIO DR	BURING TREE RD	AC	E	2	8	705	32	22,560	4/17/20	35	44	52	4	New Construction - Initial	1/1/80
REDOND	18420	REDONDO PL	END	DOMINGO DR	AC	E	2	6	430	32	13,760	12/30/20	92	100	0	0	Surface Treatment - Slurry Seal	5/25/20
REDWOD	18440	REDWOOD CIR	ROSALIA DR	END	AC	E	2	5	175	32	5,600	12/10/20	18	5	92	3	New Construction - Initial	1/1/80
REGNCY	18450	REGENCY CIR	SUNNY RIDGE DR	END	AC	E	2	8	180	32	5,760	5/5/20	28	51	49	0	New Construction - Initial	1/1/80
REVERE	18460	REVERE AVE	MONTAGUE AVE	ANNIN AVE	AC	E	2	3	760	32	24,320	12/6/21	89	100	0	0	New Construction - Initial	1/1/80
REVERE	18464	REVERE AVE	ANNIN AVE	HARRINGTON DR	AC	E	2	3	525	32	48,800	12/6/21	95	100	0	0	New Construction - Initial	1/1/80
REVERE	18466	REVERE AVE	LADERA VISTA DR	W END	AC	E	2	4	250	32	8,000	11/13/20	91	100	0	0	Surface Treatment - Slurry Seal	5/25/20
REVERE	18470	REVERE AVE	CONCORD AVE	STATE COLLEGE BLVD	AC	E	2	4	415	32	13,280	1/13/21	78	53	47	0	New Construction - Initial	1/1/80
RICHMN	18480	RICHMAN AVE	SUNNYCREST DR	RICHMAN KNOLL	AC	E	2	7	1,125	32	36,000	2/3/20	36	13	87	0	New Construction - Initial	1/1/80
RICHMN	18490	RICHMAN AVE	RICHMAN KNOLL	VALLEY VIEW DR	AC	E	2	7	1,660	36	59,760	2/3/20	33	34	63	3	New Construction - Initial	1/1/80
RICHMN	18500	RICHMAN AVE	VALLEY VIEW DR	UNION AVE	AC	E	2	2	1,335	32	42,720	12/2/21	70	64	36	0	New Construction - Initial	1/1/80
RICHMN	18503	RICHMAN AVE	UNION AVE	MALVERN AVE	AC	E	2	2	860	32	27,520	12/2/21	89	100	0	0	New Construction - Initial	1/1/80
RICHMN	18506	RICHMAN AVE	MALVERN AVE	CHAPMAN AVE	AC	E	2	2	455	32	14,560	12/2/21	88	100	0	0	New Construction - Initial	1/1/80
RICHMN	18510	RICHMAN AVE	CHAPMAN AVE	COMMONWEALTH AVE	AC	E	2	2	1,225	32	39,200	12/2/21	87	100	0	0	New Construction - Initial	1/1/80
RICHMN	18520	RICHMAN AVE	COMMONWEALTH AVE	END	AC	E	2	2	570	32	18,240	12/2/21	86	100	0	0	Mill, Overlay w/Fabric (1.5 In)	7/1/12
RICHMN	18525	RICHMAN AVE	WALNUT AVE	ASH AVE	AC	E	2	2	1,180	32	37,760	11/29/21	94	100	0	0	Mill, Overlay w/Fabric (1.5 In)	7/1/12
RICHMN	18526	RICHMAN AVE	ASH AVE	ELM AVE	AC	E	2	2	265	32	8,480	11/29/21	82	45	55	0	New Construction - Initial	7/1/12
RICHMN	18530	RICHMAN AVE	ELM AVE	ORANGETHORPE AVE	AC	E	2	2	1,660	32	53,120	11/29/21	60	28	71	1	New Construction - Initial	1/1/80
RICHMN	18540	RICHMAN AVE	ORANGETHORPE AVE	HOUSTON AVE	AC	E	2	2	1,576	32	50,432	11/24/21	92	100	0	0	New Construction - Initial	1/1/80
RICMNK	18550	RICHMAN KNOLL	END	VALENCIA MESA DR	AC	E	2	7	2,025	37	74,925	4/16/20	71	46	41	13	New Construction - Initial	1/1/80
RICMNK	18560	RICHMAN KNOLL	VALENCIA MESA DR	RICHMAN AVE	AC	E	2	7	1,640	32	52,480	5/14/20	69	84	2	14	New Construction - Initial	1/1/80
RIDGVW	18580	RIDGE VIEW TERR	SKYLINE DR	END	AC	E	2	5	354	26	11,204	1/6/21	32	17	80	3	New Construction - Initial	1/1/80
RIDGTP	18570	RIDGETOP LN	END	SKYLINE DR	AC	E	2	5	1,025	32	32,800	12/3/20	87	94	0	6	New Construction - Initial	1/1/80
RIEDEL	18590	RIEDEL AVE	ALTO LN	DOROTHY LN	AC	E	2	5	1,285	32	41,120	12/15/20	34	17	79	4	New Construction - Initial	1/1/80
RIEDEL	18600	RIEDEL AVE	DOROTHY LN	RIVERSIDE DR	AC	E	2	3	1,535	32	49,120	11/15/21	35	12	81	7	New Construction - Initial	1/1/80
RIVRSD	18610	RIVERSIDE DR	DOROTHY LN	LINDENDALE AVE	AC	E	2	3	630	36	22,680	11/15/21	10	0	97	3	New Construction - Initial	1/1/80
RIVRSD	18612	RIVERSIDE DR	LINDENDALE AVE	FERNDALE AVE	AC	E	2	3	535	36	19,260	11/15/21	84	100	0	0	New Construction - Initial	1/1/80
RIVRSD	18615	RIVERSIDE DR	FERNDALE AVE	RIEDEL AVE	AC	E	2	3	860	36	30,960	11/17/21	94	94	0	6	New Construction - Initial	1/1/80
RIVRSD	18620	RIVERSIDE DR	RIEDEL AVE	RAYMOND AVE	AC	E	2	3	1,175	36	42,300	11/17/21	94	100	0	0	New Construction - Initial	1/1/80
ROBRTA	1840	ROBERTA AVE	PACIFIC DR	EADINGTON DR	AC	E	2	5	1,108	32	35,456	4/11/23	88	81	19	0	Surface Treatment - Slurry Seal	7/1/12
ROBRTA	18630	ROBERTA AVE	END	GILBERT ST	AAC	E	2	1	665	32	21,280	4/17/23	91	100	0	0	Overlay - AC Structural	4/16/22
ROBRTA	18635	ROBERTA AVE	GILBERT ST	PAGE AVE	AC	E	2	1	1,370	32	43,840	4/17/23	24	18	82	0	Surface Treatment - Slurry Seal	7/1/12
ROBRTA	18640	ROBERTA AVE	BROOKHURST RD	PACIFIC DR	AC	E	2	1	705	32	22,900	4/17/23	67	23	77	0	Surface Treatment - Slurry Seal	7/1/12
ROBRTA	18650	ROBERTA AVE	EADINGTON DR	BASQUE AVE	AC	E	2	1	965	32	30,880	4/11/23	87	29	42	29	Surface Treatment - Slurry Seal	7/1/12
ROBRTA	18655	ROBERTA AVE	BASQUE AVE	ORCHARD AVE	AC	E	2	1	915	32	29,280	4/11/23	37	23	73	4	Surface Treatment - Slurry Seal	7/1/12
ROBRTA	18660	ROBERTA AVE	ROOSEVELT AVE	LOMBARD DR	AC	E	2	2	1,705	32	54,560	11/24/21	94	100	0	0	Surface Treatment - Slurry Seal	6/1/19
ROBRTA	18670	ROBERTA AVE	END	RICHMAN AVE	AC	E	2	2	290	26	7,540	11/24/21	90	100	0	0	New Construction - Initial	1/1/80
ROBRTA	18675	ROBERTA AVE	RICHMAN AVE	MAXZIM AVE	AC	E	2	2	550	26	14,300	11/24/21	84	100	0	0	New Construction - Initial	1/1/80
ROBIN	18680	ROBIN WAY	END	MARELEN DR	AC	E	2	7	245	28	6,860	2/3/20	93	85	0	15	New Construction - Initial	1/1/80
ROCKY	18690	ROCKY RD	END	PIONEER AVE	AC	E	2	5	946	26	16,770	12/10/20	52	37	61	2	New Construction - Initial	1/1/80
RODEO	18700	RODEO RD	END	RICHMAN KNOLL	AC	E	2	7	495	32	15,840	5/14/20	24	28	65	7	New Construction - Initial	1/1/80
RODEO	18705	RODEO RD	RICHMAN KNOLL	GLENVIEW DR	AC	E	2	7	1,135	28	31,780	4/16/20	17	24	67	9	New Construction - Initial	1/1/80
RODEO	18710	RODEO RD	GLENVIEW DR	EUCLID ST	AC	E	2	7	1,200	28	33,600	4/16/20	26	28	68	4	New Construction - Initial	1/1/80
ROLLHL	18720	ROLLING HILLS DR	END	BREA BLVD	AC	E	3	6	1,995	60	119,700	12/10/20	32	48	43	9	New Construction - Initial	1/1/80
ROLLHL	18730	ROLLING HILLS DR	BREA BLVD	SEQUOIA AVE	AC	E	3	5	2,190	60	131,400	11/25/20	92	95	0	5	Cold Mill and Overlay	8/1/18
ROLLHL	18740	ROLLING HILLS DR	SEQUOIA AVE	MAPLE AVE	AC	E	3	5	848	60	50,880	12/10/20	80	80	20	0	Cold Mill and Overlay	8/1/18
ROLLHL	18745	ROLLING HILLS DR	MAPLE AVE	MERLIN AVE	AC	E	3	5	2,180	60	130,800	12/22/20	66	91	9	0	New Construction - Initial	1/1/80
ROLLHL	18750	ROLLING HILLS DR	MERLIN AVE	ST COLLEGE BL	AC	E	3	5	925	60	55,500	12/22/20	68	74	19	7	New Construction - Initial	1/1/80
ROLLHL	18755	ROLLING HILLS DR	ST COLLEGE BL	E END	AAC	E	2	5	450	41	18,450	3/1/23	100	0	0	0	Overlay - AC Structural	3/1/23
ROLLHL	18760	ROLLING HILLS DR	ASSOCIATED RD	HARTFORD AVE	AC	E	2	4	1,445	58	83,810	11/10/20	81	75	12	13	New Construction - Initial	1/1/80
ROLLHL	18770	ROLLING HILLS DR	HARTFORD AVE	PLACENTIA AVE	AC	E	2	4	1,775	58	102,950	11/10/20	81	89	11	0	New Construction - Initial	1/1/80
ROOSVT	18790	ROOSEVELT AVE	N END	CHAPMAN AVE	AC	E	2	2	230	26	5,980	12/20/21	24	11	89	0	New Construction - Initial	1/1/80
ROOSVT	18800	ROOSEVELT AVE	CHAPMAN AVE	S END	AC	E	2	2	280	26	7,280	12/20/21	29	11	89	0	New Construction - Initial	1/1/80
ROOSVT	18810	ROOSEVELT AVE	WILSHIRE AVE	COMMONWEALTH AVE	AC	E	2	2	665	32	21,280	12/20/21	57	33	67	0	New Construction - Initial	1/1/80

BranchID	Sec ID	Name	From	To	Type	Rank	Lanes	Zone	L	W	Area	Insp. Date	PCI	PCI Pct Climate	PCI Pct Load	PCI Pct Other	Work Type	Work Date
ROOSVT	18820	ROOSEVELT AVE	MAPLEWOOD AVE	WEST AVE	AC	E	2	2	375	32	12,801	12/1/21	27	15	85	0	Surface Treatment - Slurry Seal	7/1/12
ROOSVT	18825	ROOSEVELT AVE	WEST AVE	END	AC	E	2	2	120	32	3,840	12/1/21	92	100	0	0	Surface Treatment - Slurry Seal	7/1/12
ROOSVT	18830	ROOSEVELT AVE	KNEPP AVE	SOUTHGATE AVE	AC	E	2	2	240	32	7,680	12/1/21	31	17	73	10	Surface Treatment - Slurry Seal	7/1/12
ROOSVT	18840	ROOSEVELT AVE	BAKER AVE	HOUSTON AVE	AC	E	2	2	775	32	24,800	11/24/21	91	100	0	0	Surface Treatment - Slurry Seal	6/1/19
ROSALI	18850	ROSALIA DR	ROLLING HILLS DR	LIVE OAK AVE	AC	E	2	5	1,595	32	51,040	11/25/20	89	100	0	0	Reconstruct Surface (AC)	7/1/13
ROSALI	18860	ROSALIA DR	N ST COLLEGE BL	LARK ELLEN DR	AC	E	2	5	1,410	32	45,120	12/4/20	55	52	48	0	New Construction - Initial	1/1/80
ROSRTA	18870	ROSARITA DR	MADONNA DR	ARBOLADO DR	AC	E	2	6	845	32	27,040	11/25/20	99	100	0	0	Complete Reconstruction - AC	8/1/17
ROSRTA	18873	ROSARITA DR	TWILIGHT DR	MADONNA DR	AC	E	2	6	840	32	26,880	11/25/20	99	100	0	0	Surface Treatment - Slurry Seal	8/1/17
ROSRTA	18877	ROSARITA DR	END	TWILIGHT DR	AC	E	2	6	1,195	32	38,240	11/25/20	99	100	0	0	Complete Reconstruction - AC	8/1/17
ROSRTA	18880	ROSARITA DR	PUENTE ST	NORTHERN CITY LIMIT	AC	E	2	6	550	38	20,900	12/15/20	49	39	61	0	New Construction - Initial	1/1/80
ROSEDR	18890	ROSE DR	BUENA VISTA DR	BUENA VISTA DR	AC	E	2	7	950	32	30,400	12/22/21	95	100	0	0	Complete Reconstruction - AC	11/1/16
ROSEHG	18900	ROSEHEDGE DR	LAS RIENDAS DR	SUNNY HILLS RD	AC	E	2	6	635	32	20,320	12/23/20	31	28	68	4	New Construction - Initial	1/1/80
ROSEHG	18910	ROSEHEDGE DR	LAS PALMAS DR	HERMOSA DR	AC	E	2	6	831	32	26,592	12/1/20	31	39	60	1	New Construction - Initial	1/1/80
ROSEWD	18920	ROSEWOOD AVE	END	FLOWER AVE	AC	E	2	1	225	26	5,850	4/12/23	14	2	96	2	Surface Treatment - Slurry Seal	7/1/12
ROSSLN	18940	ROSSLYNN AVE	JEFFERSON AVE	WASHINGTON AVE	AC	E	2	2	995	32	31,840	12/1/21	61	35	58	7	Surface Treatment - Slurry Seal	7/1/12
ROSSLN	18950	ROSSLYNN AVE	WOODS AVE	RICHMAN AVE	AC	E	2	2	1,165	32	37,280	11/29/21	64	22	77	1	New Construction - Initial	1/1/80
ROSSLN	18960	ROSSLYNN AVE	HIGHLAND AVE	HARBOR BLVD	AC	E	2	2	1,265	32	40,480	11/22/21	95	100	0	0	Cold Mill and Overlay	6/1/18
ROSSLN	18970	ROSSLYNN AVE	E END	W END NEAR POMONA	AC	E	2	3	641	32	20,512	11/22/21	94	100	0	0	New Construction - Initial	1/1/80
ROSSLN	18975	ROSSLYNN AVE	END	LAWRENCE AVE	AC	E	2	3	610	32	19,520	11/22/21	89	100	0	0	New Construction - Initial	1/1/80
ROSSLN	18980	ROSSLYNN AVE	LAWRENCE AVE	BALCOM AVE	AC	E	2	3	815	32	26,080	11/22/21	92	68	32	0	New Construction - Initial	1/1/80
ROSSLN	18985	ROSSLYNN AVE	ACACIA AVE	END	AC	E	2	4	920	32	29,440	11/13/20	45	12	88	0	Surface Treatment - Slurry Seal	5/25/20
ROYALE	18990	ROYALE PL	SUNNY RIDGE DR	END	AC	E	2	8	540	32	17,280	5/5/20	34	37	49	14	New Construction - Initial	1/1/80
ROYER	19000	ROYER AVE	BAKER AVE	HOUSTON AVE	AC	E	2	1	715	32	22,880	4/11/23	24	16	74	10	Surface Treatment - Slurry Seal	7/1/12
RUBYDR	19010	RUBY DR	END	PLACENTIA AVE	AAC	E	2	4	480	37	17,760	3/1/23	100	0	0	0	Overlay - AC Structural	3/1/23
RUSSLL	19020	RUSSELL AVE	CHAPMAN AVE	WILSHIRE AVE	AC	E	2	7	505	26	13,130	3/26/20	25	24	76	0	New Construction - Initial	1/1/80
RUSSLL	19030	RUSSELL AVE	END	AMERIGE AVE	AC	E	2	7	200	26	5,200	3/26/20	31	17	83	0	New Construction - Initial	1/1/80
SALEM	19040	SALEM PL	END	CLAIRMONT ST	AAC	E	2	4	440	32	14,080	11/24/20	100	38	62	0	Overlay - AC Structural	5/25/20
SALEM	19050	SALEM PL	END	MYSTIC AVE	AC	E	2	4	455	32	14,560	11/24/20	93	81	0	19	Surface Treatment - Slurry Seal	5/25/20
SALLY	19060	SALLY PL	VALENCIA DR	END	AC	E	2	3	615	38	23,370	2/17/22	9	25	75	0	New Construction - Initial	1/1/80
SANANT	19070	SAN ANTONIO AVE	LANTANA AVE	BREA BLVD	AC	E	2	6	1,175	32	37,600	11/10/20	82	100	0	0	Surface Treatment - Slurry Seal	5/25/20
SANCAR	19080	SAN CARLOS DR	N END	COMMONWEALTH AVE	AC	E	2	4	740	43	31,820	11/13/20	60	35	65	0	Surface Treatment - Slurry Seal	5/25/20
SANCAR	19083	SAN CARLOS DR	COMMONWEALTH AVE	PEARSON AVE	AAC	E	2	4	530	43	22,790	1/29/24	100	0	0	0	Overlay - AC Structural	1/29/24
SANCAR	19086	SAN CARLOS DR	PEARSON AVE	S END	AAC	E	2	4	725	56	40,600	1/29/24	100	0	0	0	Overlay - AC Structural	1/29/24
SANJUD	19120	SAN JUAN DR	LAS FALDAS DR	LA ENTRADA PL	AAC	E	2	6	390	32	12,480	4/16/22	100	0	0	0	Overlay - AC Structural	4/16/22
SANJUD	19125	SAN JUAN DR	LA ENTRADA PL	S END	AAC	E	2	6	1,264	36	45,504	4/16/22	100	0	0	0	Overlay - AC Structural	4/16/22
SANJUP	19130	SAN JUAN PL	SAN JUAN DR	END	AAC	E	2	6	262	32	8,384	4/16/22	100	0	0	0	Overlay - AC Structural	4/16/22
SANMAR	19140	SAN MARCOS PL	END	CIENAGA DR	AC	E	2	6	175	32	5,600	12/10/20	39	30	70	0	New Construction - Initial	1/1/80
SANMIG	19150	SAN MIGUEL DR	END	CIENAGA DR	AC	E	2	6	245	32	7,840	12/10/20	41	30	66	4	New Construction - Initial	1/1/80
SANMIG	19160	SAN MIGUEL DR	LAS RIENDAS DR	END	AC	E	2	6	445	32	14,240	12/1/20	40	42	49	9	New Construction - Initial	1/1/80
SANPAB	19170	SAN PABLO DR	LAS RIENDAS DR	END	AC	E	2	6	400	32	12,800	12/30/20	46	29	70	1	New Construction - Initial	1/1/80
SANRAM	19180	SAN RAMON DR	MADONNA DR	END	AC	E	2	6	455	32	14,560	12/30/20	24	23	72	5	New Construction - Initial	1/1/80
SANDLW	19090	SANDALWOOD AVE	PUENTE ST	LANTANA AVE	AC	E	2	6	800	32	25,600	12/4/20	16	13	87	0	New Construction - Initial	1/1/80
SANDLW	19100	SANDALWOOD AVE	SEQUOIA AVE	LIME AVE	AC	E	2	5	1,320	32	42,240	11/25/20	88	87	0	13	New Construction - Initial	1/1/80
SANDLW	19110	SANDALWOOD AVE	MERLIN AVE	END	AC	E	2	5	345	32	11,040	12/4/20	35	34	65	1	New Construction - Initial	1/1/80
SNTBAR	19190	SANTA BARBARA AVE	TERRAZA PL	DOMINGO RD	AC	E	2	6	1,441	32	46,112	12/23/20	19	3	78	19	New Construction - Initial	1/1/80
SNTCLA	19200	SANTA CLARA AVE	MOODY AVE	SAN CARLOS DR	AAC	E	2	4	1,305	32	41,760	1/29/24	100	0	0	0	Overlay - AC Structural	1/29/24
SNTCLA	19205	SANTA CLARA AVE	SAN CARLOS DR	DEREK DR	AC	E	2	4	1,030	32	32,960	11/13/20	89	81	0	19	Surface Treatment - Slurry Seal	5/25/20
SNTCLP	19210	SANTA CLARA PL	END	SANTA CLARA AVE	AC	E	2	4	290	32	9,280	11/13/20	88	100	0	0	Surface Treatment - Slurry Seal	5/25/20
SNTFEA	19220	SANTA FE AVE	HIGHLAND AVE	HARBOR BLVD	AC	E	2	2	1,275	32	40,800	12/3/21	95	100	0	0	New Construction - Initial	1/1/80
SNTFEA	19230	SANTA FE AVE	HARBOR BLVD	LEMON ST	AC	E	2	3	1,280	32	40,960	12/3/21	62	19	81	0	New Construction - Initial	1/1/80
SNTFEA	19235	SANTA FE AVE	LEMON ST	LAWRENCE AVE	AC	E	2	3	600	32	19,200	11/19/21	90	100	0	0	Complete Reconstruction - AC	6/1/18
SNTFEA	19240	SANTA FE AVE	PRINCETON AVE	YALE AVE	AC	E	2	3	280	32	8,960	11/19/21	12	18	82	0	New Construction - Initial	1/1/80
SNTFEA	19250	SANTA FE AVE	END	RAYMOND AVE	AC	E	2	3	530	26	15,030	12/6/21	23	5	86	9	New Construction - Initial	1/1/80
SNTFEA	19260	SANTA FE AVE	END	MOUNTAIN VIEW PL	AC	E	2	4	125	32	4,000	11/13/20	92	100	0	0	New Construction - Initial	1/1/80
SNTFEA	19270	SANTA FE AVE	MOUNTAIN VIEW PL	END	AC	E	2	4	425	32	13,600	11/13/20	93	100	0	0	Surface Treatment - Slurry Seal	5/25/20
SNTFEA	19280	SANTA FE AVE	LILLIE AVE	STATE COLLEGE BLVD	AC	E	2	4	455	32	14,560	11/19/20	94	100	0	0	New Construction - Initial	1/1/80
SNTFEA	19290	SANTA FE AVE	SANTA CLARA AVE	DEREK DR	AC	E	2	4	1,495	32	47,840	11/13/20	45	11	80	9	New Construction - Initial	1/1/80
SNTMAR	19300	SANTA MARIA AVE	HERMOSA DR	SANTA MONICA AVE	AC	E	2	6	735	32	23,520	11/10/20	20	20	72	8	New Construction - Initial	1/1/80
SNTMON	19310	SANTA MONICA AVE	HERMOSA DR	SANTA MARIA AVE	AC	E	2	6	625	32	20,000	11/10/20	12	16	84	0	New Construction - Initial	1/1/80
SNTROS	19320	SANTA ROSA PL	LAKESIDE DR	S END	AC	E	2	6	578	28	16,184	12/11/20	17	9	86	5	New Construction - Initial	1/1/80
SNTYBL	19330	SANTA YSABEL AVE	MOODY AVE	SAN CARLOS AVE	AAC	E	2	4	1,325	32	42,400	1/29/24	100	0	0	0	Overlay - AC Structural	1/29/24
SNTYBL	19340	SANTA YSABEL AVE	SAN CARLOS AVE	DEREK DR	AC	E	2	4	1,315	32	42,080	12/10/20	72	33	67	0	Surface Treatment - Slurry Seal	5/25/20
SNTIGO	19350	SANTIAGO RD	N END	BEECHWOOD AVE	AC	E	2	5	425	32	13,600	12/22/20	18	26	68	6	New Construction - Initial	1/1/80
SNTIGO	19360	SANTIAGO RD	BEECHWOOD AVE	S END	AC	E	2	5	350	32	11,200	12/22/20	15	17	62	21	New Construction - Initial	1/1/80
SPPHRE	19370	SAPPHIRE RD	YORBA LINDA BLVD	QUARTZ LN	AC	E	2	4	1,740	37	64,380	11/10/20	71	32	65	3	New Construction - Initial	1/1/80
SARAH	19380	SARAH PL	END	ARBOLADO DR	AAC	E	2	6	160	32	5,120	11/25/20	99	100	0	0	Overlay - AC Structural	8/1/17

BranchID	Sec ID	Name	From	To	Type	Rank	Lanes	Zone	L	W	Area	Insp. Date	PCI	PCI Pct Climate	PCI Pct Load	PCI Pct Other	Work Type	Work Date
SEQUOA	19390	SEQUOIA AVE	PONDEROSA AVE	ROLLING HILLS DR	AC	E	2	5	1,174	32	37,568	11/10/20	97	100	0	0	Complete Reconstruction - AC	8/1/18
SEQUOA	19395	SEQUOIA AVE	ROLLING HILLS DR	SANDALWOOD AVE	AC	E	2	5	1,264	32	40,448	11/25/20	95	100	0	0	New Construction - Initial	1/1/80
SERRNO	19400	SERRANO PL	AVANIDA SAN LORENZO	ROSECRANS AVE	AC	E	2	8	810	32	25,920	5/14/20	26	47	45	8	New Construction - Initial	1/1/80
SHADOW	19410	SHADOW LN	N END	SHEPPARD DR	AAC	E	2	5	650	32	20,800	1/29/24	100	0	0	0	Surface Reconstruction - AC	1/29/24
SHADOW	19420	SHADOW LN	SHEPPARD DR	S END	AAC	E	2	5	530	32	16,960	1/29/24	100	0	0	0	Surface Reconstruction - AC	1/29/24
SHADOW	19430	SHADOW LN	END	LEMON ST	AC	E	2	5	565	32	18,080	12/15/20	29	15	70	15	New Construction - Initial	1/1/80
SHAWN	19440	SHAWN LN	AMHERST AVE	DEREK DR	AC	E	2	4	410	32	13,120	11/24/20	90	100	0	0	New Construction - Initial	1/1/80
SHEFLD	19450	SHEFFIELD PL	DEERPARK DR	END	AC	E	2	4	545	32	9,440	11/10/20	19	11	89	0	New Construction - Initial	1/1/80
SHEFLD	19455	SHEFFIELD PL	W END	BEACON ST	AC	E	2	4	271	32	8,672	11/24/20	85	100	0	0	Surface Treatment - Slurry Seal	5/25/20
SHEPRD	19458	SHEPPARD DR	SHADOW LN	SKYLINE DR	AAC	E	2	5	195	32	6,240	1/29/24	100	0	0	0	Surface Reconstruction - AC	1/29/24
SHEPRD	19460	SHEPPARD DR	N END	VIRGINIA RD	AC	E	2	5	540	32	17,280	1/6/21	38	17	80	3	New Construction - Initial	1/1/80
SHEPRD	19463	SHEPPARD DR	VIRGINIA RD	CANNON LN	AC	E	2	5	1,218	32	38,976	12/3/20	18	8	91	1	New Construction - Initial	1/1/80
SHEPRD	19466	SHEPPARD DR	CANNON LN	DOROTHY LN	AC	E	2	3	510	32	16,320	11/17/21	49	40	58	2	New Construction - Initial	1/1/80
SHERWD	19470	SHERWOOD AVE	AMHERST AVE	DEREK DR	AC	E	2	4	680	32	21,760	11/24/20	87	100	0	0	New Construction - Initial	1/1/80
SHERWD	19480	SHERWOOD AVE	DEERPARK DR	EASTERN CITY LIMIT	AC	E	2	4	930	32	29,760	11/25/20	16	17	81	2	New Construction - Initial	1/1/80
SIRVST	19500	SIERRA VISTA DR	END	FERN DR	AC	E	2	2	275	32	8,800	12/20/21	61	27	73	0	New Construction - Initial	1/1/80
SIMIPL	19510	SIMI PL	END	BAKER AVE	AC	E	2	1	160	32	5,120	4/12/23	27	11	89	0	Surface Treatment - Slurry Seal	7/1/12
SKINNR	19520	SKINNER PL	END	LAS RIENDAS DR	AC	E	2	6	250	32	8,000	1/7/21	47	51	49	0	New Construction - Initial	1/1/80
SKYCRT	19530	SKYCREST DR	SKYLINE WAY	END	AC	E	2	5	525	26	13,650	1/6/21	29	13	78	9	New Construction - Initial	1/1/80
SKYLND	19540	SKYLINE DR	VIRGINIA RD	LUANNE AVE	AC	E	2	5	885	26	23,010	11/17/20	85	43	30	27	New Construction - Initial	1/1/80
SKYLND	19545	SKYLINE DR	LUANNE AVE	LONGVIEW DR	AC	E	2	5	990	32	31,680	11/17/20	74	57	43	0	New Construction - Initial	1/1/80
SKYLND	19550	SKYLINE DR	LONGVIEW DR	RIDGE VIEW TERR	AC	E	2	5	975	32	31,200	11/20/20	54	39	53	8	New Construction - Initial	1/1/80
SKYLND	19560	SKYLINE DR	RIDGE VIEW TERR	RAYMOND AVE	AC	E	2	5	1,705	32	54,560	1/13/21	47	38	53	9	New Construction - Initial	1/1/80
SKYLND	19570	SKYLINE DR	RAYMOND AVE	MIRAMAR DR	AC	E	2	5	1,712	26	44,512	11/20/20	47	33	66	1	New Construction - Initial	1/1/80
SKYLND	19580	SKYLINE DR	MIRAMAR DR	SORRENTO PL	AC	E	2	5	890	26	23,140	12/3/20	68	26	74	0	New Construction - Initial	1/1/80
SKYLND	19585	SKYLINE DR	SORRENTO PL	ACACIA AVE	AC	E	2	5	1,205	32	38,560	11/19/20	83	55	0	45	New Construction - Initial	1/1/80
SKYLNW	19590	SKYLINE WAY	SKYLINE DR	END	AC	E	2	5	1,140	26	29,640	11/17/20	29	18	75	7	New Construction - Initial	1/1/80
SMKWDA	19600	SMOKEWOOD AVE	E END	PANORAMA RD	AC	E	2	5	2,110	32	67,520	12/15/20	14	11	83	6	New Construction - Initial	1/1/80
SMKWDA	19610	SMOKEWOOD AVE	PANORAMA RD	S END	AC	E	2	5	975	32	31,200	12/15/20	28	48	52	0	New Construction - Initial	1/1/80
SORNTO	19620	SORRENTO PL	SKYLINE DR	END	AC	E	2	5	250	32	8,000	12/3/20	16	9	89	2	New Construction - Initial	1/1/80
SOGATE	19630	SOUTHGATE AVE	CEDAR AVE	BROOKHURST AVE	AC	E	2	1	1,060	32	33,920	4/18/23	37	21	73	6	Surface Treatment - Slurry Seal	7/1/12
SOGATE	19635	SOUTHGATE AVE	BROOKHURST AVE	PACIFIC DR	AC	E	2	1	1,145	32	36,640	2/7/20	94	100	0	0	Surface Treatment - Slurry Seal	7/1/12
SOGATE	19640	SOUTHGATE AVE	PACIFIC DR	BASQUE AVE	AC	E	2	1	1,010	32	32,320	2/7/20	97	100	0	0	Surface Treatment - Slurry Seal	7/1/12
SOGATE	19650	SOUTHGATE AVE	BASQUE AVE	LEE AVE	AC	E	2	1	710	32	22,720	2/7/20	25	12	83	5	Surface Treatment - Slurry Seal	7/1/12
SOGATE	19653	SOUTHGATE AVE	EUCLID AVE	JEFFERSON AVE	AC	E	2	2	495	32	15,840	12/1/21	38	23	74	3	New Construction - Initial	1/1/80
SOGATE	19656	SOUTHGATE AVE	ADAMS AVE	END	AC	E	2	2	125	32	4,000	12/1/21	73	36	64	0	Surface Treatment - Slurry Seal	7/1/12
SOGATE	19660	SOUTHGATE AVE	WOODS AVE	RICHMAN AVE	AC	E	2	2	1,165	32	37,280	11/29/21	48	25	75	0	New Construction - Initial	1/1/80
SOGATE	19670	SOUTHGATE AVE	RICHMAN AVE	HIGHLAND AVE	AC	E	2	2	1,280	32	40,960	11/29/21	77	27	73	0	New Construction - Initial	1/1/80
SOGATE	19680	SOUTHGATE AVE	MALDEN AVE	PCC	AAC	E	2	2	193	32	6,176	3/1/23	100	0	0	0	Overlay - AC Structural	3/1/23
SOGATE	19685	SOUTHGATE AVE	AC	HARBOR BLVD	PCC	E	2	2	394	32	12,608	11/24/21	100	7	85	8	New Construction - PCC	1/1/80
SPARRW	19690	SPARROW DR	END	PINTAIL DR	AC	E	2	4	710	32	22,720	11/10/20	88	100	0	0	Surface Treatment - Slurry Seal	5/25/20
SPARRW	19700	SPARROW DR	PINTAIL DR	END	AC	E	2	4	505	32	16,160	11/10/20	87	100	0	0	Surface Treatment - Slurry Seal	5/25/20
SPRUCE	19710	SPRUCE PL	END	EVERGREEN AVE	AC	E	2	5	375	32	12,000	12/4/20	100	24	70	6	Complete Reconstruction - AC	8/1/18
SPRUCE	19720	SPRUCE PL	EL MIRARDOR DR	END	AC	E	2	5	245	32	7,840	11/10/20	84	100	0	0	Cold Mill and Overlay	8/1/18
SPRUCE	19730	SPRUCE PL	END	BEECHWOOD AVE	AC	E	2	5	390	32	12,480	11/25/20	79	35	0	65	New Construction - Initial	1/1/80
STANFD	19740	STANFORD AVE	VIRGINIA RD	DOROTHY LN	AC	E	2	5	855	32	27,360	11/17/20	62	42	58	0	New Construction - Initial	1/1/80
STANFD	19745	STANFORD AVE	DOROTHY LN	GLENWOOD AVE	AC	E	2	3	690	32	22,080	8/1/22	100	0	0	0	Complete Reconstruction - AC	8/1/22
STANFD	19750	STANFORD AVE	END	COLLEGE PL	AC	E	2	3	460	32	14,720	11/17/21	90	41	0	59	New Construction - Initial	1/1/80
STANFD	19760	STANFORD AVE	CHAPMAN AVE	WILSHIRE AVE	AC	E	2	3	535	32	17,120	11/19/21	30	97	0	3	New Construction - Initial	1/1/80
STANFD	19770	STANFORD AVE	END	COMMONWEALTH AVE	AC	E	2	3	290	32	9,280	12/6/21	93	100	0	0	New Construction - Initial	1/1/80
STARBUCKST	22009	STARBUCK ST	HUGHES DR	HETEBRINK ST	AC	E	0		850	50	42,200	4/18/22	100	0	0	0	New Construction - Initial	4/18/22
STARBUCKST	22010	STARBUCK ST	HETEBRINK ST	NORTHAM DR	AC	E	0		850	50	42,200	4/18/22	100	0	0	0	New Construction - Initial	4/18/22
STARBUCKST	22011	STARBUCK ST	NORTHAM DR	PIONEER AVE	AC	E	0		600	50	30,000	4/18/22	100	0	0	0	New Construction - Initial	4/18/22
STARLG	19800	STARLING DR	LONGSPUR DR	PLACENTIA AVE	AC	E	2	4	145	44	6,380	11/10/20	89	100	0	0	Surface Treatment - Slurry Seal	5/25/20
STATEFRONT	4240	STATE COLLEGE BLVD (FRONTAGE)	ALLEY n/o CLARKE AVE	BALFOUR AVE	AC	E	2	4	485	26	12,610	11/13/20	60	31	69	0	New Construction - Initial	1/1/86
STEPNS	19810	STEPHENS AVE	FERN DR	JOHNSON PL	AC	E	2	7	1,330	28	37,240	12/23/21	89	33	0	67	New Construction - Initial	1/1/80
STEPNS	19815	STEPHENS AVE	JOHNSON PL	MALVERN AVE	AC	E	2	7	270	28	7,560	5/8/20	32	52	40	8	New Construction - Initial	1/1/80
SUDENE	19816	SUDENE AVE	END	RAYMOND AVE	AC	E	2	3	505	26	13,130	12/6/21	23	6	90	4	New Construction - Initial	1/1/80
SUDENE	19820	SUDENE AVE	RAYMOND AVE	JANET PL	AC	E	2	3	1,025	32	32,800	12/6/21	68	26	74	0	New Construction - Initial	1/1/80
SUDENE	19830	SUDENE AVE	JANET PL	HARRINGTON DR	AC	E	2	3	1,290	32	41,280	12/6/21	70	32	56	12	New Construction - Initial	1/1/80
SUDENE	19840	SUDENE AVE	MOUNTAIN VIEW PL	END	AC	E	2	4	405	32	12,960	11/13/20	65	29	71	0	Surface Treatment - Slurry Seal	5/25/20
SUMMIT	19850	SUMMIT CIR	LOMA ALTA DR	END	AC	E	2	8	195	32	6,240	10/1/20	100	0	0	0	Complete Reconstruction - AC	10/1/20
SUNHLS	19890	SUNNY HILLS RD	LAKEVIEW DR	E END	AC	E	2	6	380	32	12,160	1/7/21	22	13	81	6	Surface Treatment - Slurry Seal	1/29/24
SUNHLS	19895	SUNNY HILLS RD	W END	GLENMEADOW DR	AC	E	2	6	2,045	32	65,440	1/15/21	25	30	61	9	New Construction - Initial	1/1/80
SUNKNL	19900	SUNNY KNOLL	SUNNYCREST DR	END	AC	E	2	7	530	32	16,960	2/3/20	99	100	0	0	New Construction - Initial	1/1/80
SUNRDG	19910	SUNNY RIDGE DR	ROSECRANS AVE	LOCKLIN WAY	AC	E	2	8	1,312	36	47,232	5/5/20	54	56	37	7	New Construction - Initial	1/1/80

BranchID	Sec ID	Name	From	To	Type	Rank	Lanes	Zone	L	W	Area	Insp. Date	PCI	PCI Pct Climate	PCI Pct Load	PCI Pct Other	Work Type	Work Date
SUNRDG	19920	SUNNY RIDGE DR	LOCKLIN WAY	PIONEER AVE	AC	E	2	8	1,523	32	48,736	5/5/20	45	32	59	9	New Construction - Initial	1/1/80
SUNRDG	19930	SUNNY RIDGE DR	PIONEER AVE	CARMEL CIR	AC	E	2	8	1,870	32	59,840	4/17/20	59	45	52	3	New Construction - Initial	1/1/80
SUNRDG	19940	SUNNY RIDGE DR	CARMEL CIR	MALVERN AVE	AC	E	2	8	1,360	48	65,280	4/17/20	42	47	45	8	New Construction - Initial	1/1/80
SUNYWD	19950	SUNNY WOOD DR	END	EL ADOBE PL	AC	E	2	6	850	32	27,200	12/4/20	71	27	73	0	Surface Treatment - Slurry Seal	5/25/20
SUNYWD	19955	SUNNY WOOD DR	EL ADOBE PL	LAS PALMAS DR	AC	E	2	6	1,830	32	58,560	12/4/20	44	32	60	8	New Construction - Initial	1/1/80
SUNCRT	19865	SUNNYCREST DR	VALENCIA MESA DR	SUNNY KNOLL	AC	E	0		375	32	12,000	2/3/20	97	100	0	0	New Construction - Initial	1/1/10
SUNCRT	19870	SUNNYCREST DR	SUNNY KNOLL	RICHMAN AVE	AC	E	0		1,115	32	35,680	2/3/20	97	100	0	0	New Construction - Initial	1/1/10
SUNCRT	19880	SUNNYCREST DR	RICHMAN AVE	VALLEY VIEW DR	AC	E	0		1,810	32	57,920	2/3/20	97	100	0	0	New Construction - Initial	1/1/10
SUNRSE	19960	SUNRISE LN	SUNSET LN	CONEJO LN	AC	E	2	8	615	32	19,680	10/1/20	100	0	0	0	Complete Reconstruction - AC	10/1/20
SUNRSE	19970	SUNRISE LN	CONEJO LN	LAS LANAS LN	AC	E	2	8	531	32	22,560	10/1/20	100	0	0	0	Complete Reconstruction - AC	10/1/20
SUNSET	19980	SUNSET LN	CAMINO CENTROLOMA	CALLE ALEGRIA	AC	E	2	8	1,720	32	55,040	5/6/20	99	0	0	100	Complete Reconstruction - AC	1/1/20
SUNSET	19990	SUNSET LN	CALLE ALEGRIA	LOMA VERDE DR	AC	E	2	8	488	32	15,616	6/2/20	48	29	56	15	Complete Reconstruction - AC	1/1/20
SUNSET	19992	SUNSET LN	LOMA VERDE DR	CANYON DR	AC	E	2	8	1,150	32	38,300	10/1/20	100	0	0	0	Complete Reconstruction - AC	10/1/20
SUNSET	19995	SUNSET LN	LOMA ALTA DR	S END	AC	E	2	8	150	32	4,800	10/1/20	100	0	0	0	Complete Reconstruction - AC	10/1/20
SWEET	20000	SWEET AVE	CHAPMAN AVE	AMERIGE AVE	AC	E	2	7	935	32	29,920	12/22/21	27	21	78	1	New Construction - Initial	1/1/80
SYCMRE	20005	SYCAMORE AVE	HALE AVE	FULLERTON CREEK DR	AC	E	2	5	135	32	4,320	12/10/20	45	43	33	24	New Construction - Initial	1/1/80
SYCMRE	20010	SYCAMORE AVE	OLD RIVER RD	OLD CREEK LN	AC	E	2	5	735	32	23,520	11/17/20	74	35	31	34	New Construction - Initial	1/1/80
SYCMRE	20020	SYCAMORE AVE	MELODY LN	END	AC	E	2	5	320	32	10,240	11/24/20	13	5	95	0	New Construction - Initial	1/1/80
SYCMRE	20030	SYCAMORE AVE	NUTWOOD AVE	BROOKDALE PL	AC	E	2	4	350	32	11,200	11/19/20	15	16	84	0	New Construction - Initial	1/1/80
SYCMRE	20031	SYCAMORE AVE	BROOKDALE PL	END	AC	E	2	5	994	32	37,305	11/19/20	51	36	38	26	New Construction - Initial	1/1/80
TAMRCK	20040	TAMARACK DR	END	GLENWOOD AVE	AAC	E	2	2	275	32	8,800	1/29/24	100	0	0	0	Overlay - AC Structural	1/29/24
TAMRCK	20050	TAMARACK DR	END	ROSLYNN AVE	AC	E	2	2	795	26	20,670	11/22/21	94	89	0	11	Complete Reconstruction - AC	6/1/18
TAMRCK	20060	TAMARACK DR	END	HILL AVE	AC	E	2	2	345	32	11,040	2/17/22	82	25	44	31	New Construction - Initial	1/1/80
TARYTN	20070	TARRYTOWN DR	PIONEER AVE	POST RD	AC	E	2	8	140	32	4,480	4/17/20	50	50	50	0	New Construction - Initial	1/1/80
TARYTN	20073	TARRYTOWN DR	POST RD	CARLETON WY	AC	E	2	8	535	32	17,120	4/17/20	30	41	54	5	New Construction - Initial	1/1/80
TARYTN	20076	TARRYTOWN DR	CARLETON WY	E END	AC	E	2	8	365	32	11,680	4/17/20	20	27	67	6	New Construction - Initial	1/1/80
TEAKPL	20080	TEAK PL	END	EVERGREEN AVE	AC	E	2	5	145	32	4,640	12/4/20	93	26	74	0	Cold Mill and Overlay	8/1/18
TEALDR	20090	TEAL DR	LONGSPUR DR	SPARROW DR	AC	E	2	4	520	32	16,640	11/10/20	91	100	0	0	Surface Treatment - Slurry Seal	5/25/20
TERIPL	20100	TERI PL	AMHERRST AVE	MILTON AVE	AC	E	2	4	618	32	19,776	11/24/20	84	68	32	0	New Construction - Initial	1/1/80
TERMNO	20110	TERMINO PL	XIMENO DR	CIENAGA DR	AC	E	2	6	260	32	8,320	11/20/20	67	66	34	0	Surface Treatment - Slurry Seal	5/25/20
TERAZA	20120	TERRAZA PL	LAKESIDE DR	DOMINGO RD	AC	E	2	6	1,105	32	35,360	12/23/20	40	14	53	33	New Construction - Initial	1/1/80
TERAZA	20130	TERRAZA PL	DOMINGO RD	SANTA BARBARA AVE	AC	E	2	6	1,580	32	50,560	12/23/20	23	15	60	25	New Construction - Initial	1/1/80
TERAZA	20140	TERRAZA PL	SANTA BARBARA AVE	RANCHO CIR	AC	E	2	6	1,460	32	46,720	12/23/20	29	11	69	20	New Construction - Initial	1/1/80
TERAZA	20150	TERRAZA PL	RANCHO CIR	DOMINGO RD	AC	E	2	6	2,035	32	65,120	12/3/20	62	25	62	13	New Construction - Initial	1/1/80
TETON	20160	TETON DR	SUNNY HILLS RD	LAS PALMAS DR	AC	E	2	6	265	32	8,480	11/10/20	92	100	0	0	Surface Treatment - Slurry Seal	5/25/20
TETON	20165	TETON DR	LAS PALMAS DR	HERMOSA RD	AC	E	2	6	840	32	26,880	12/23/20	22	6	88	6	New Construction - Initial	1/1/80
THOMAS	20170	THOMAS WAY	LOCUST AVE	ADLENA DR	AC	E	2	7	680	26	17,680	3/25/20	32	17	73	10	New Construction - Initial	1/1/80
THOPSN	20180	THOMPSON AVE	COMMONWEALTH AVE	END	AC	E	2	7	550	32	17,600	6/2/20	73	63	7	30	New Construction - Initial	1/1/80
THOPSN	20190	THOMPSON AVE	END	LOUISE PL	AC	E	2	7	210	32	6,720	4/27/23	79	86	0	14	New Construction - Initial	1/1/80
THORN	20200	THORN PL	END	WINCHESTER ST	AC	E	2	4	470	32	15,040	12/4/20	39	33	64	3	New Construction - Initial	1/1/80
THORN	20210	THORN PL	END	DEVONSHIRE AVE	AC	E	2	4	260	32	8,320	12/4/20	23	38	60	2	New Construction - Initial	1/1/80
TIFFNY	20220	TIFFANY PL	FAIRGREEN DR	END	AC	E	2	8	505	32	16,160	5/5/20	36	38	49	13	New Construction - Initial	1/1/80
TIFFNY	20230	TIFFANY PL	SUNNY RIDGE DR	END	AC	E	2	8	570	32	18,240	5/5/20	24	49	47	4	New Construction - Initial	1/1/80
TITAN	20240	TITAN DR	NUTWOOD AVE	END	AC	E	2	4	380	37	14,060	11/10/20	76	69	24	7	New Construction - Initial	1/1/80
TOPAZ	20250	TOPAZ LN	PLACENTIA AVE	SAPPHIRE RD	AC	E	2	4	1,290	37	47,730	1/13/21	62	61	37	2	New Construction - Initial	1/1/80
TOPAZ	20260	TOPAZ LN	SAPPHIRE RD	BRADFORD AVE	AC	E	2	4	1,265	32	40,480	11/13/20	63	22	41	37	Surface Treatment - Slurry Seal	5/25/20
TOUSAU	20270	TOUSSAU DR	LONGVIEW DR	VALLE VISTA DR	AC	E	2	5	980	32	31,360	11/13/20	82	50	50	0	New Construction - Initial	1/1/80
TREEVW	20280	TREEVIEW PL	DEERPARK DR	END	AC	E	2	4	1,055	32	33,760	11/10/20	89	67	0	33	Surface Treatment - Slurry Seal	5/25/20
TREEVW	20290	TREEVIEW PL	END	MEDFORD PL	AC	E	2	4	530	32	16,960	11/24/20	86	100	0	0	Surface Treatment - Slurry Seal	5/25/20
TRIEST	20300	TRIESTE WAY	SUNNY RIDGE DR	CANDLEWOOD DR	AC	E	2	8	915	32	29,280	4/17/20	36	33	66	1	New Construction - Initial	1/1/80
TRUMAN	20310	TRUMAN AVE	N END	CHAPMAN AVE	AC	E	2	2	190	26	4,940	12/20/21	25	9	91	0	New Construction - Initial	1/1/80
TRUSLW	20320	TRUSLOW AVE	RICHMAN AVE	HIGHLAND AVE	AC	E	2	2	1,387	32	44,384	12/1/21	95	100	0	0	New Construction - Initial	1/1/80
TRUSLW	20325	TRUSLOW AVE	HIGHLAND AVE	HARBOR BL	AC	E	2	2	1,400	32	44,800	12/1/21	83	100	0	0	New Construction - Initial	1/1/80
TRUSLW	20330	TRUSLOW AVE	HARBOR BL	END	AC	E	2	3	1,255	32	40,160	12/1/21	88	95	0	5	New Construction - Initial	1/1/80
TRUSLW	20340	TRUSLOW AVE	END	BALCOM AVE	AC	E	2	3	1,210	32	38,720	11/22/21	94	100	0	0	Cold Mill and Overlay	1/1/17
TRUSLW	20350	TRUSLOW AVE	BALCOM AVE	END	AC	E	2	3	460	26	11,960	11/22/21	95	100	0	0	Cold Mill and Overlay	1/1/17
TRUSLW	20355	TRUSLOW AVE	WALNUT AVE	END	AC	E	2	3	635	36	29,530	12/6/21	92	96	0	4	New Construction - Initial	1/1/80
TUNALS	20360	TUNALES DR	LAS RIENDAS DR	LAS PALMAS DR	AC	E	2	6	845	32	27,040	11/10/20	73	30	67	3	Surface Treatment - Slurry Seal	5/25/20
TURNER	20370	TURNER AVE	COMMONWEALTH AVE	CAROL DR	AC	E	2	7	510	26	13,260	4/20/23	93	63	0	37	New Construction - Initial	1/1/80
TURNER	20372	TURNER AVE	CAROL DR	CUL-DE-SAC (S)	AC	E	2	7	470	26	13,420	4/20/23	95	100	0	0	New Construction - Initial	1/1/80
TURNER	20375	TURNER AVE	EOP	WHITAKER ST	AC	E	2	7	155	32	4,960	4/27/23	30	35	65	0	New Construction - Initial	1/1/80
TWILGT	20380	TWILIGHT DR	LAS RIENDAS DR	SUNNY HILLS RD	AC	E	2	6	580	32	18,560	12/23/20	78	55	40	5	New Construction - Initial	1/1/80
TWILGT	20390	TWILIGHT DR	LAS PALMAS DR	HERMOSA RD	AC	E	2	6	850	32	27,200	1/15/21	53	51	45	4	New Construction - Initial	1/1/80
TWILGT	20395	TWILIGHT DR	HERMOSA RD	ROSARITA DR	AC	E	2	6	950	32	30,400	11/25/20	94	14	0	86	Cold Mill and Overlay	8/1/17
UNION	20400	UNION AVE	GLENWOOD DR	WOODS AVE	AC	E	2	2	372	32	13,404	12/20/21	30	20	79	1	New Construction - Initial	1/1/80
UNION	20410	UNION AVE	DRAKE AVE	RICHMAN AVE	AAC	E	2	2	375	28	10,500	12/20/21	100	66	34	0	Overlay - AC Structural	12/2/21

BranchID	Sec ID	Name	From	To	Type	Rank	Lanes	Zone	L	W	Area	Insp. Date	PCI	PCI Pct Climate	PCI Pct Load	PCI Pct Other	Work Type	Work Date
UNION	20420	UNION AVE	VISTA VERDE DR	HARBOR BL	AC	E	2	2	1,045	32	33,440	12/17/21	47	17	83	0	New Construction - Initial	1/1/80
UNION	20425	UNION AVE	HARBOR BL	POMONA AVE	AC	E	2	3	705	32	22,560	12/17/21	91	100	0	0	New Construction - Initial	1/1/80
UNION	20430	UNION AVE	YALE AVE	RAYMOND AVE	AAC	E	2	3	1,485	32	47,520	8/1/22	100	0	0	0	Overlay - AC Structural	8/1/22
UNION	20440	UNION AVE	RAYMOND AVE	RIEDEL AVE	AC	E	2	3	1,045	32	33,440	11/17/21	95	100	0	0	New Construction - Initial	1/1/80
UNION	20450	UNION AVE	VICTORIA DR	END	AAC	E	2	3	260	26	6,760	12/6/21	94	86	0	14	Overlay - AC Structural	11/2/21
UNION	20460	UNION AVE	MOUNTAIN VIEW PL	END	AC	E	2	4	315	32	10,080	11/24/20	40	36	64	0	New Construction - Initial	1/1/80
VALEND	20470	VALENCIA DR	HIGHLAND AVE	HARBOR BLVD	AC	E	2	2	1,260	32	40,320	11/29/21	77	71	29	0	New Construction - Initial	1/1/80
VALEND	20475	VALENCIA DR	HARBOR BLVD	LEMON AVE	AC	E	2	3	1,265	32	40,480	11/29/21	85	51	49	0	New Construction - Initial	1/1/80
VALEND	20480	VALENCIA DR	LEMON AVE	LAWRENCE	AC	E	2	3	615	32	19,680	11/29/21	95	100	0	0	New Construction - Initial	1/1/80
VALEND	20485	VALENCIA DR	LAWRENCE	END	AC	E	2	3	970	60	58,200	11/29/21	94	100	0	0	New Construction - Initial	1/1/80
VALEND	20490	VALENCIA DR	END	RAYMOND AVE	AC	E	2	3	630	32	20,160	12/16/21	90	88	0	12	New Construction - Initial	1/1/80
VALMES	20265	VALENCIA MESA DR	LAGUNA RD	HARBOR BL	AC	E	2	7	430	53	22,790	5/13/20	48	26	68	6	New Construction - Initial	1/1/80
VALMES	20268	VALENCIA MESA DR	HARBOR BL	E END	AC	E	4	7	553	42	23,226	3/18/20	89	59	22	19	New Construction - Initial	1/1/80
VALMES	20500	VALENCIA MESA DR	BASTANCHURY RD	CRESTVIEW DR	AAC	E	2	7	2,195	32	70,240	1/29/24	100	0	0	0	Overlay - AC Structural	1/29/24
VALMES	20510	VALENCIA MESA DR	CRESTVIEW DR	EUCLID AVE	AAC	E	2	7	850	32	27,200	1/29/24	100	0	0	0	Overlay - AC Structural	1/29/24
VALMES	20515	VALENCIA MESA DR	EUCLID AVE	GLENVIEW DR	AC	E	2	7	815	32	26,080	5/8/20	38	39	45	16	New Construction - Initial	1/1/80
VALMES	20520	VALENCIA MESA DR	GLENVIEW DR	RICHMAN KNOLL	AC	E	2	7	1,175	32	37,600	4/16/20	53	43	52	5	New Construction - Initial	1/1/80
VALMES	20522	VALENCIA MESA DR	RICHMAN KNOLL	PEPPERTREE RD	AC	E	2	7	1,420	32	46,940	4/16/20	53	43	52	5	New Construction - Initial	1/1/80
VALMES	51000	VALENCIA MESA DR	PEPPERTREE RD	SUNNY CREST DR	AC	E	2	7	505	50	25,250	5/13/20	23	49	44	7	New Construction - Initial	1/1/80
VALMES	51002	VALENCIA MESA DR	SUNNY CREST DR	LAGUNA RD (ROUNDABOUT)	AC	E	2	7	375	53	19,875	5/13/20	23	49	44	7	New Construction - Initial	1/1/80
VALERA	20540	VALERA WAY	END	LA SENDA DR	AC	E	2	6	180	32	5,760	12/11/20	26	21	76	3	New Construction - Initial	1/1/80
VALVIS	20550	VALLE VISTA DR	SKYLINE DR	LONGVIEW DR	AC	E	2	5	1,650	32	52,800	11/13/20	90	100	0	0	New Construction - Initial	1/1/80
VALLEY	20560	VALLEY LN	END	LOMA ALTA DR	AC	E	2	8	490	32	15,680	10/1/20	100	0	0	0	Complete Reconstruction - AC	10/1/20
VALVWD	20570	VALLEY VIEW DR	BASTANCHURY RD	CARHART AVE	AC	E	2	7	710	36	25,560	4/25/23	86	100	0	0	New Construction - Initial	1/1/80
VALVWD	20575	VALLEY VIEW DR	CARHART AVE	LA MESA	AC	E	2	7	1,335	36	48,060	4/25/23	86	76	0	24	New Construction - Initial	1/1/80
VALVWD	20580	VALLEY VIEW DR	EUCLID AVE	WOODS AVE	AC	E	2	7	1,301	32	41,632	2/3/20	92	86	0	14	New Construction - Initial	1/1/80
VALVWD	20585	VALLEY VIEW DR	WOODS AVE	GRANDVIEW DR	AC	E	2	7	652	32	20,864	2/3/20	92	86	0	14	New Construction - Initial	1/1/80
VALVWD	20590	VALLEY VIEW DR	GRANDVIEW DR	RICHMAN AVE	AC	E	2	7	660	32	21,120	2/3/20	58	28	72	0	New Construction - Initial	1/1/80
VALVWD	20595	VALLEY VIEW DR	RICHMAN AVE	GLENHAVEN AVE	AC	E	2	7	365	32	11,680	2/3/20	58	28	72	0	New Construction - Initial	1/1/80
VALVWD	20596	VALLEY VIEW DR	GLENHAVEN AVE	HIGHLAND AVE	AC	E	2	7	548	36	19,728	2/3/20	58	28	72	0	New Construction - Initial	1/1/80
VALVWD	20600	VALLEY VIEW DR	HIGHLAND AVE	AVOLENCIA DR	AC	E	2	7	695	36	25,020	2/3/20	83	100	0	0	New Construction - Initial	1/1/80
VALVWD	20603	VALLEY VIEW DR	AVOLENCIA DR	SUNNY CREST DR	AC	E	3	7	390	60	18,370	2/3/20	85	63	33	4	New Construction - Initial	1/1/80
VALVWD	20606	VALLEY VIEW DR	SUNNY CREST DR	HARBOR BL	AC	E	4	7	822	50	41,100	2/3/20	94	100	0	0	New Construction - Initial	1/1/80
VALVWP	20610	VALLEY VIEW PL	VALLEY VIEW DR	END	AAC	E	2	7	469	32	18,208	4/16/22	100	0	0	0	Overlay - AC Structural	4/16/22
VALWOD	20620	VALWOOD DR	LONGVIEW DR	END	AC	E	2	5	1,995	32	63,840	1/13/21	34	35	53	12	New Construction - Initial	1/1/80
VANGFT	20630	VANDERGRIFT DR	DEERPARK DR	END	AC	E	2	4	130	32	4,160	11/10/20	79	67	0	33	Surface Treatment - Slurry Seal	5/25/20
VENTRA	20640	VENTURA PL	WALNUT AVE	END	AC	E	2	7	230	32	7,360	4/27/23	85	47	0	53	New Construction - Initial	1/1/80
VERDUGO	9950	VERDUGO PL	VIA INGRESO	END	AAC	E	2	8	153	32	4,896	5/6/20	100	45	48	7	Overlay - AC Structural	7/4/19
VERMNT	20650	VERMONT AVE	END	GREGORY AVE	AC	E	2	7	130	32	4,160	4/25/23	81	100	0	0	New Construction - Initial	1/1/80
VERMNT	20660	VERMONT AVE	COMMONWEALTH AVE	CAROL DR	AC	E	2	7	450	32	14,400	4/27/23	92	67	0	33	New Construction - Initial	1/1/80
VERONA	20670	VERONA DR	RANCHO CIR	PASEO DORADO	AC	E	2	6	2,205	32	70,560	12/3/20	40	38	51	11	New Construction - Initial	1/1/80
VERONA	20680	VERONA DR	PASEO DORADO	DOMINGO RD	AC	E	2	6	285	32	9,120	12/30/20	33	18	60	22	New Construction - Initial	1/1/80
VIABUR	20690	VIA BURTON	END	BAXTER ST / EASTERN CITY LIMIT	AC	E	2	4	560	32	17,920	5/24/24	100	0	0	0	Surface Reconstruction - AC	5/14/24
VIACAL	20700	VIA CALIENTE	AVENIDA SAN LORENZO	YERMO PL	AC	E	2	8	715	32	22,880	5/14/20	21	37	60	3	New Construction - Initial	1/1/80
VIACOD	20710	VIA CODO	END	LAKEVIEW DR	AC	E	2	6	615	32	19,680	1/7/21	20	8	90	2	Surface Treatment - Slurry Seal	1/29/24
VIAING	20720	VIA INGRESO	GILBERT ST	CALLE ALEGRIA	AAC	E	2	8	720	32	23,040	5/6/20	99	0	0	100	Overlay - AC Structural	7/4/19
VIAMIR	20730	VIA MIRADA	EL RANCHO VISTA	VIA INGRESO	AAC	E	2	8	415	32	13,280	5/6/20	100	100	0	0	Overlay - AC Structural	5/25/19
VIAMIR	20740	VIA MIRADA	GILBERT ST	LOMA ALTA DR	AC	E	2	8	975	32	31,200	10/1/20	100	0	0	0	Complete Reconstruction - AC	10/1/20
VICTRD	20750	VICTORIA DR	OLD CREEK LN	DOROTHY LN	AC	E	2	5	1,330	32	42,560	12/15/20	38	23	77	0	New Construction - Initial	1/1/80
VICTRD	20760	VICTORIA DR	DOROTHY LN	UNION AVE	AAC	E	2	4	1,836	32	58,752	2/17/22	100	16	84	0	Surface Reconstruction - AC	12/2/21
VICTRD	20770	VICTORIA DR	UNION AVE	CHAPMAN AVE	AAC	E	2	3	2,080	32	66,560	2/17/22	100	27	67	6	Surface Reconstruction - AC	12/2/21
VINEAV	20780	VINE AVE	END	LOUISE PL	AC	E	2	7	240	32	7,680	4/27/23	89	100	0	0	New Construction - Initial	1/1/80
VINEAV	20785	VINE AVE	OAK AVE	FLOWER	AC	E	2	1	250	32	8,000	4/20/23	95	100	0	0	Surface Treatment - Slurry Seal	7/1/12
VINEAV	20790	VINE AVE	FLOWER	CHERRY AVE	AC	E	2	1	546	32	17,472	4/20/23	89	56	44	0	Surface Treatment - Slurry Seal	7/1/12
VINEAV	20792	VINE AVE	CHERRY AVE	PORTER AVE	AC	E	2	1	465	32	14,880	4/18/23	93	100	0	0	Surface Treatment - Slurry Seal	7/1/12
VINEAV	20795	VINE AVE	ORANGETHORPE	END	AAC	E	2	1	230	32	7,360	4/17/23	95	100	0	0	Overlay - AC Structural	4/16/22
VIRGNA	20800	VIRGINIA RD	LEMON ST	LUANNE AVE	AC	E	2	5	605	28	16,940	12/3/20	88	100	0	0	New Construction - Initial	1/1/80
VIRGNA	20805	VIRGINIA RD	LUANNE AVE	SHEPPARD DR	AC	E	2	5	395	26	10,270	12/3/20	27	20	69	11	New Construction - Initial	1/1/80
VIRGNA	20810	VIRGINIA RD	LONGVIEW DR	VALLE VISTA DR	AC	E	2	5	915	32	29,280	11/17/20	87	100	0	0	New Construction - Initial	1/1/80
VIRGNA	20820	VIRGINIA RD	END	STANFORD AVE	AC	E	2	5	255	32	8,160	12/15/20	66	43	57	0	New Construction - Initial	1/1/80
VIRGNA	20830	VIRGINIA RD	RIEDEL AVE	END	AC	E	2	5	865	32	27,680	11/19/20	85	85	0	15	New Construction - Initial	1/1/80
VIRGNA	20840	VIRGINIA RD	VICTORIA DR	CONCORD AVE	AC	E	2	5	760	32	24,320	11/24/20	39	36	64	0	New Construction - Initial	1/1/80
VISDMR	20850	VISTA DEL MAR	END	ACACIA AVE	AC	E	2	5	682	32	24,324	1/6/21	13	9	76	15	New Construction - Initial	1/1/80
VISTA	20860	VISTA LN	VALLEY VIEW DR	FERN DR	AC	E	2	2	645	32	20,640	12/20/21	81	79	0	21	New Construction - Initial	1/1/80
VISLOM	20870	VISTA LOMITAS DR	VISTA DEL MAR	END	AC	E	2	5	424	32	13,568	1/6/21	21	8	87	5	New Construction - Initial	1/1/80
VISVER	20880	VISTA VERDE DR	HIGHLAND AVE	END	AAC	E	2	2	1,185	28	33,180	1/29/24	100	0	0	0	Overlay - AC Structural	1/29/24

BranchID	Sec ID	Name	From	To	Type	Rank	Lanes	Zone	L	W	Area	Insp. Date	PCI	PCI Pct Climate	PCI Pct Load	PCI Pct Other	Work Type	Work Date
WALDO	20890	WALDO AVE	COMMONWEALTH AVE	CAROL DR	AC	E	2	7	510	26	13,260	4/20/23	92	73	0	27	New Construction - Initial	1/1/80
WALDO	20892	WALDO AVE	CAROL DR	SOUTH END	AC	E	2	7	160	26	4,160	4/20/23	95	100	0	0	New Construction - Initial	1/1/80
WALDO	20895	WALDO AVE	NORTH END	VALENCIA DR	AC	E	2	7	490	32	15,680	4/27/23	33	17	78	5	New Construction - Initial	1/1/80
WALLCE	20900	WALLACE AVE	SANTA CLARA AVE	DEREK DR	AC	E	2	4	1,100	32	35,200	11/13/20	83	100	0	0	Surface Treatment - Slurry Seal	5/25/20
WALNTA	20910	WALNUT AVE	PINE DR	END	AC	E	2	7	1,405	32	44,960	4/27/23	85	27	52	21	New Construction - Initial	1/1/80
WALNTA	20920	WALNUT AVE	END	PACIFIC DR	AC	E	2	7	570	32	18,240	1/17/20	13	21	76	3	New Construction - Initial	1/1/80
WALNTA	20930	WALNUT AVE	RICHMAND AVE	HIGHLAND AVE	AC	E	2	2	1,300	32	41,600	12/1/21	71	26	74	0	New Construction - Initial	1/1/80
WALNTA	20940	WALNUT AVE	HIGHLAND AVE	HARBOR BLVD BRIDGE	AC	E	2	2	1,235	32	39,520	12/1/21	94	94	0	6	New Construction - Initial	1/1/80
WALNTA	20950	WALNUT AVE	HARBOR BLVD BRIDGE	LEMON ST BRIDGE	AC	E	2	3	1,215	32	38,880	12/1/21	83	100	0	0	New Construction - Initial	1/1/80
WALNTA	20960	WALNUT AVE	LEMON ST BRIDGE	END	AC	E	2	3	530	45	23,850	11/22/21	72	21	79	0	New Construction - Initial	1/1/80
WALNTA	20970	WALNUT AVE	BALCOM AVE	END	AC	E	2	3	1,920	32	61,440	11/19/21	87	100	0	0	New Construction - Initial	1/1/80
WALNTA	20980	WALNUT AVE	END	RAYMOND AVE	AC	E	2	3	625	32	20,000	12/6/21	91	100	0	0	New Construction - Initial	1/1/80
WALNTA	20990	WALNUT AVE	RAYMOND AVE	ACACIA AVE	AC	E	2	3	2,565	36	92,340	12/6/21	90	100	0	0	New Construction - Initial	1/1/80
WALNTA	21000	WALNUT AVE	ACACIA AVE	HALE AVE	AC	E	2	4	950	36	34,200	11/13/20	88	100	0	0	Surface Treatment - Slurry Seal	5/25/20
WALNTA	21010	WALNUT AVE	HALE AVE	STATE COLLEGE BLVD	AC	E	2	4	1,600	36	57,600	11/13/20	94	84	0	16	Surface Treatment - Slurry Seal	5/25/20
WALNTA	21015	WALNUT AVE	ALLEY W/O LAWRENCE AVE	ALLEY E/O LAWRENCE AVE	AC	E	2	3	1,180	23	27,140	11/22/21	95	100	0	0	Cold Mill and Overlay	1/1/17
WALNTW	21020	WALNUT WAY	WALNUT AVE	LEMON ST	AC	E	2	3	434	32	13,888	12/1/21	78	41	31	28	New Construction - Initial	1/1/80
WANDA	21025	WANDA DR	CHAPMAN AVE	END	AC	E	2	7	1,090	32	34,880	3/25/20	43	32	57	11	New Construction - Initial	1/1/80
WANDA	21030	WANDA DR	GREGORY AVE	CHAPMAN AVE	AC	E	2	7	1,125	32	36,000	1/17/20	97	83	0	17	New Construction - Initial	1/1/80
WANDA	21040	WANDA DR	WALNUT AVE	VALENCIA DR	AC	E	2	7	475	32	15,200	1/17/20	11	48	52	0	New Construction - Initial	1/1/80
WARBTN	21060	WARBURTON WAY	U.P.R.R.	BASTANCHURY RD	AC	E	5	8	280	53	14,840	5/4/20	95	100	0	0	New Construction - Initial	1/1/80
WASGTN	21070	WASHINGTON AVE	WEST AVE	ELM	AC	E	2	2	460	32	14,720	2/17/22	59	25	75	0	Surface Treatment - Slurry Seal	7/1/12
WASGTN	21075	WASHINGTON AVE	ELM	ROSSLYNN AVE	AC	E	2	2	245	32	7,840	2/17/22	24	9	69	22	Surface Treatment - Slurry Seal	7/1/12
WASGTN	21080	WASHINGTON AVE	KNEPP AVE	ORANGETHORPE AVE	AC	E	2	2	1,025	32	32,800	12/1/21	60	31	69	0	Surface Treatment - Slurry Seal	7/1/12
WAYNE	21090	WAYNE AVE	END	WILSHIRE AVE	AC	E	2	7	960	32	30,720	3/26/20	40	33	62	5	New Construction - Initial	1/1/80
WESLEY	21100	WESLEY AVE	BUENA VISTA DR	MALVERN AVE	AC	E	2	7	610	28	17,080	12/23/21	96	100	0	0	Complete Reconstruction - AC	11/1/16
WESTAV	21110	WEST AVE	HASTINGS AVE	MEADE	AAC	E	2	1	580	32	18,560	4/27/23	95	100	0	0	Overlay - AC Structural	4/16/22
WESTAV	21115	WEST AVE	MEADE	END	AAC	E	2	1	435	32	13,920	4/27/23	95	100	0	0	Surface Reconstruction - AC	4/16/22
WESTAV	21120	WEST AVE	MAGNOLIA AVE	PRITCHARD AVE	AC	E	2	1	965	33	31,845	4/20/23	19	4	95	1	Surface Treatment - Slurry Seal	7/1/12
WESTAV	21130	WEST AVE	PINE DR	END	AC	E	2	1	580	32	18,560	4/18/23	76	25	65	10	Surface Treatment - Slurry Seal	7/1/12
WESTAV	21140	WEST AVE	COURTNEY AVE	BROOKHURST RD	AC	E	2	1	1,295	32	41,440	4/18/23	33	14	74	12	Surface Treatment - Slurry Seal	7/1/12
WESTAV	21150	WEST AVE	LOCUST AVE	BASQUE AVE	AC	E	2	1	1,890	32	60,480	2/7/20	34	28	67	5	Surface Treatment - Slurry Seal	7/1/12
WESTAV	21160	WEST AVE	BASQUE AVE	LEE AVE	AC	E	2	1	685	32	21,920	2/7/20	64	34	66	0	Surface Treatment - Slurry Seal	7/1/12
WESTAV	21170	WEST AVE	END	EUCLID	AC	E	2	1	620	32	19,840	3/26/20	71	35	53	12	Surface Treatment - Slurry Seal	7/1/12
WESTAV	21175	WEST AVE	EUCLID	ALLEY W/ ROOSEVELT	AC	E	2	2	145	32	4,946	12/1/21	94	88	0	12	Surface Treatment - Slurry Seal	7/1/12
WESTAV	21176	WEST AVE	ALLEY W/ ROOSEVELT	ROOSEVELT AVE	AC	E	2	2	103	32	3,405	12/1/21	48	24	76	0	Surface Treatment - Slurry Seal	7/1/12
WESTAV	21180	WEST AVE	ADAMS AVE	WASHINGTON AVE	AC	E	2	2	391	32	12,512	2/17/22	72	37	63	0	Surface Treatment - Slurry Seal	7/1/12
WESTAV	21190	WEST AVE	WOODS AVE	FORD AVE	AC	E	2	2	2,125	32	68,000	11/29/21	46	18	82	0	New Construction - Initial	1/1/80
WESTAV	50040	WEST AVE	PRITCHARD AVE	JENSEN WAY	AC	E	2	1	855	32	27,360	4/20/23	78	66	34	0	Surface Treatment - Slurry Seal	7/1/12
WESTAV	50050	WEST AVE	JENSEN WAY	GILBERT ST	AC	E	2	1	580	32	18,560	4/20/23	46	49	51	0	Surface Treatment - Slurry Seal	7/1/12
WESTRG	21200	WESTRIDGE KNOLL	END	VALLEY VIEW DR	AC	E	2	7	205	28	5,740	5/28/20	94	100	0	0	New Construction - Initial	1/1/80
WHTNGA	21230	WHITING AVE	DRAKE AVE	RICHMAN AVE	AC	E	2	2	640	32	20,480	12/20/21	93	100	0	0	New Construction - Initial	1/1/80
WHTNGA	21240	WHITING AVE	FORD AVE	HIGHLAND AVE	AC	E	2	2	625	32	20,000	12/22/21	87	100	0	0	New Construction - Initial	1/1/80
WHTNGA	21245	WHITING AVE	HIGHLAND AVE	HARBOR BL	AC	E	2	2	1,275	32	40,800	12/17/21	48	45	53	2	New Construction - Initial	1/1/80
WHTNGA	21248	WHITING AVE	W END	POMONA AVE	AC	E	2	3	170	32	5,440	12/3/21	95	100	0	0	New Construction - Initial	1/1/80
WHTNGA	21250	WHITING AVE	POMONA AVE	LEMON ST	AC	E	2	3	615	28	17,220	12/3/21	95	100	0	0	New Construction - Initial	1/1/80
WHTNGA	21260	WHITING AVE	STANFORD AVE	RAYMOND AVE	AC	E	2	3	450	28	12,600	11/19/21	42	67	27	6	New Construction - Initial	1/1/80
WHTNGA	21265	WHITING AVE	MOUNTAIN VIEW PL	HALE AVE	AC	E	2	4	520	32	16,640	11/13/20	86	100	0	0	New Construction - Initial	1/1/80
WILDWD	21270	WILDWOOD CT	END	HOLLYOAK DR	AC	E	2	5	185	26	4,810	11/10/20	92	66	0	34	New Construction - Initial	1/1/80
WILDWD	21280	WILDWOOD CT	N END	MOUNTAIN RIDGE DR	AC	E	2	4	270	26	7,020	11/10/20	89	39	0	61	New Construction - Initial	1/1/80
WILDWD	21290	WILDWOOD CT	MOUNTAIN RIDGE DR	S END	AC	E	2	4	335	26	8,710	11/10/20	93	68	0	32	New Construction - Initial	1/1/80
WLMSON	21300	WILLIAMSON AVE	JENSEN AVE	GILBERT ST	AC	E	2	7	840	32	26,880	4/27/23	85	31	0	69	New Construction - Initial	1/1/80
WLMSON	21310	WILLIAMSON AVE	COMMONWEALTH AVE	EUCLID ST	AC	E	2	7	1,245	32	39,840	3/25/20	36	24	73	3	New Construction - Initial	1/1/80
WLMSON	21320	WILLIAMSON AVE	EUCLID ST	WOODS AVE	AC	E	2	2	1,290	32	41,280	12/1/21	27	11	89	0	New Construction - Initial	1/1/80
WLMSON	21330	WILLIAMSON AVE	WOODS AVE	CHESTNUT PL	AC	E	2	2	740	36	26,640	12/1/21	91	100	0	0	New Construction - Initial	1/1/80
WLMSON	21335	WILLIAMSON AVE	CHESTNUT PL	RICHMAN AVE	AC	E	2	2	542	35	18,970	12/1/21	78	49	51	0	New Construction - Initial	1/1/80
WILLOW	21340	WILLOW AVE	ROLLING HILLS DR	BEECHWOOD AVE	AC	E	2	5	625	32	20,000	11/25/20	92	100	0	0	New Construction - Initial	1/1/80
WILSHR	21350	WILSHIRE AVE	WAYNE AVE	MICHAEL AVE	AC	E	2	7	760	32	24,320	3/26/20	25	14	83	3	New Construction - Initial	1/1/80
WILSHR	21360	WILSHIRE AVE	RUSSELL AVE	MARIE AVE	AC	E	2	7	640	32	20,480	12/22/21	42	50	48	2	New Construction - Initial	1/1/80
WILSHR	21370	WILSHIRE AVE	EUCLID ST	WOODS AVE	AC	E	2	2	1,290	32	41,280	12/2/21	24	13	87	0	New Construction - Initial	1/1/80
WILSHR	21375	WILSHIRE AVE	WOODS AVE	DRAKE AVE	AC	E	2	2	708	32	22,656	12/2/21	95	100	0	0	Cold Mill and Overlay	8/1/18
WILSHR	21380	WILSHIRE AVE	DRAKE AVE	RICHMAN AVE	AC	E	2	2	670	32	21,440	12/2/21	93	100	0	0	Surface Treatment - Slurry Seal	8/1/18
WILSHR	21385	WILSHIRE AVE	RICHMAN AVE	HIGHLAND AVE	AC	E	2	2	1,320	32	42,240	12/2/21	95	100	0	0	Cold Mill and Overlay	8/1/18
WILSHR	21390	WILSHIRE AVE	HIGHLAND AVE	MALDEN AVE	AC	E	2	2	660	38	25,080	12/2/21	95	100	0	0	Cold Mill and Overlay	8/1/18
WILSHR	21393	WILSHIRE AVE	MALDEN AVE	HARBOR BL	AC	E	2	2	625	48	30,000	12/2/21	95	100	0	0	Cold Mill and Overlay	8/1/18
WILSHR	21396	WILSHIRE AVE	HARBOR BL	POMONA AVE	AC	E	2	3	175	36	6,300	12/3/21	100	60	0	40	New Construction - Initial	1/1/80

BranchID	Sec ID	Name	From	To	Type	Rank	Lanes	Zone	L	W	Area	Insp. Date	PCI	PCI Pct Climate	PCI Pct Load	PCI Pct Other	Work Type	Work Date
WILSHR	21399	WILSHIRE AVE	POMONA AVE	LEMON ST	AC	E	2	3	615	36	22,140	12/3/21	90	100	0	0	Surface Treatment - Slurry Seal	8/1/18
WILSHR	21400	WILSHIRE AVE	LEMON ST	LAWRENCE AVE	AC	E	2	3	615	36	22,140	11/19/21	95	100	0	0	Cold Mill and Overlay	8/1/18
WILSHR	21405	WILSHIRE AVE	LAWRENCE AVE	BALCOM AVE	AC	E	2	3	663	36	23,868	11/19/21	78	29	71	0	Surface Treatment - Slurry Seal	8/1/18
WILSHR	21410	WILSHIRE AVE	BALCOM AVE	RAYMOND AVE	AC	E	2	3	2,543	36	91,548	11/19/21	93	85	0	15	Cold Mill and Overlay	8/1/18
WILSHR	21420	WILSHIRE AVE	RAYMOND AVE	MONTAGUE AVE	AC	E	2	3	782	36	28,152	12/6/21	93	100	0	0	Complete Reconstruction - AC	8/1/18
WILSHR	21430	WILSHIRE AVE	MONTAGUE AVE	ACACIA AVE	AC	E	2	3	1,798	36	64,728	12/6/21	90	100	0	0	Surface Treatment - Slurry Seal	8/1/18
WILSHR	21440	WILSHIRE AVE	ACACIA AVE	CONCORD AVE	AC	E	2	4	2,140	32	68,480	1/13/21	77	58	41	1	New Construction - Initial	1/1/80
WILSON	21450	WILSON AVE	MELODY LN	S END	AC	E	2	5	315	32	10,080	11/13/20	30	40	60	0	New Construction - Initial	1/1/80
WILSON	21460	WILSON AVE	NUTWOOD AVE	CENTRAL AVE	AC	E	2	4	920	32	29,440	11/19/20	20	14	86	0	New Construction - Initial	1/1/80
WINCTR	21470	WINCHESTER ST	IVY PL	HARTFORD ST	AC	E	2	4	540	32	17,280	12/4/20	19	18	82	0	New Construction - Initial	1/1/80
WINCTR	21475	WINCHESTER ST	HARTFORD ST	CAMBRIDGE AVE	AC	E	2	4	250	32	8,000	11/10/20	89	100	0	0	Surface Treatment - Slurry Seal	5/25/20
WINETA	21480	WINETTA PL	END	GREGORY AVE	AC	E	2	7	305	26	7,930	1/17/20	96	81	0	19	New Construction - Initial	1/1/80
WOODBN	21490	WOODBINE AVE	ROLLING HILLS DR	END	AC	E	2	5	805	32	25,760	11/25/20	87	61	0	39	New Construction - Initial	1/1/80
WOODCR	21500	WOODCREST AVE	COURTNEY AVE	CEDAR AVE	AC	E	2	1	770	32	24,640	4/12/23	22	15	85	0	Surface Treatment - Slurry Seal	7/1/12
WOODCR	21510	WOODCREST AVE	PACIFIC DR	EADINGTON AVE	AC	E	2	1	1,045	32	33,440	4/17/23	89	100	0	0	Surface Treatment - Slurry Seal	7/1/12
WOODCR	21515	WOODCREST AVE	EADINGTON AVE	BASQUE AVE	AC	E	2	1	985	32	31,520	4/17/23	84	100	0	0	Surface Treatment - Slurry Seal	7/1/12
WOODCR	21520	WOODCREST AVE	BASQUE AVE	ORCHARD AVE	AC	E	2	1	955	32	30,560	4/17/23	89	100	0	0	Surface Treatment - Slurry Seal	7/1/12
WOODCR	21525	WOODCREST AVE	CITRUS	ORANGE AVE	AC	E	2	1	370	32	11,840	4/17/23	74	49	36	15	Surface Treatment - Slurry Seal	7/1/12
WOODCR	21530	WOODCREST AVE	JEFFERSON AVE	LOMBARD DR	AC	E	2	2	1,295	32	41,440	11/24/21	90	100	0	0	Surface Treatment - Slurry Seal	6/1/19
WOODCR	21540	WOODCREST AVE	END	RICHMAN AVE	AC	E	2	2	295	32	9,440	11/24/21	83	42	58	0	New Construction - Initial	1/1/80
WOODCR	50110	WOODCREST AVE	ORCHARD AVE	CITRUS AVE	AC	E	2	1	695	32	22,240	4/17/23	20	10	90	0	Surface Treatment - Slurry Seal	7/1/12
WOODSA	21550	WOODS AVE	N END	GRANDVIEW AVE	AC	E	2	2	1,855	32	59,360	12/2/21	89	100	0	0	New Construction - Initial	1/1/80
WOODSA	21560	WOODS AVE	GRANDVIEW AVE	CHAPMAN AVE	AC	E	2	2	775	32	24,800	12/2/21	86	94	0	6	New Construction - Initial	1/1/80
WOODSA	21570	WOODS AVE	CHAPMAN AVE	COMMONWEALTH AVE	AC	E	2	2	1,436	32	45,952	12/2/21	57	31	69	0	New Construction - Initial	1/1/80
WOODSA	21575	WOODS AVE	COMMONWEALTH	S END	AC	E	2	2	580	32	18,560	12/2/21	87	65	35	0	New Construction - Initial	1/1/80
WOODSA	21580	WOODS AVE	VALENCIA DR	ASH AVE	AC	E	2	2	605	32	19,360	11/29/21	30	11	86	3	Reconstruct Surface (AC)	7/1/13
WOODSA	21583	WOODS AVE	ASH AVE	ROSSLYNN AVE	AC	E	2	2	709	32	22,688	11/29/21	95	100	0	0	New Construction - Initial	1/1/80
WOODSA	21586	WOODS AVE	ROSSLYNN AVE	ORANGETHROPE	AC	E	2	2	1,292	32	41,344	11/29/21	78	34	66	0	New Construction - Initial	1/1/80
WOODSA	21590	WOODS AVE	ORANGETHORPE	END	AC	E	2	2	1,784	32	57,088	11/24/21	91	75	25	0	Surface Treatment - Slurry Seal	6/1/19
WRENWY	21600	WREN WAY	LEGGET LN	END	AC	E	2	8	170	32	5,440	5/15/20	92	100	0	0	New Construction - Initial	1/1/80
XIMENO	21610	XIMENO DR	NIETO PL	TERMINO PL	AC	E	2	6	890	32	28,480	12/23/20	30	21	79	0	New Construction - Initial	1/1/80
YALEAV	21620	YALE AVE	END	GLENWOOD AVE	AC	E	2	3	465	32	14,880	11/17/21	83	17	0	83	New Construction - Initial	1/1/80
YALEAV	21625	YALE AVE	GLENWOOD AVE	CHAPMAN AVE	AAC	E	2	3	2,004	32	64,128	8/1/22	100	0	0	0	Overlay - AC Structural	8/1/22
YALEAV	21630	YALE AVE	CHAPMAN AVE	COMMONWEALTH AVE	AC	E	2	3	1,220	32	39,040	11/19/21	29	81	19	0	New Construction - Initial	1/1/80
YALEAV	21635	YALE AVE	COMMONWEALTH	WALNUT AVE	AC	E	2	3	685	32	21,920	11/19/21	43	46	54	0	New Construction - Initial	1/1/80
YERMO	21640	YERMO PL	SERRANO PL	VIA CALIENTE	AC	E	2	8	435	32	13,920	5/14/20	21	37	51	12	New Construction - Initial	1/1/80
YERMO	21650	YERMO PL	END	CAMINO REY	AC	E	2	8	322	32	12,654	5/13/20	18	25	65	10	New Construction - Initial	1/1/80
YERMO	21660	YERMO PL	END	CAMINO LA VISTA	AC	E	2	8	520	32	16,640	5/13/20	15	48	50	2	New Construction - Initial	1/1/80
YUCCA	21670	YUCCA AVE	END	LAGUNA RD	AC	E	2	6	2,235	32	71,520	11/10/20	46	20	67	13	New Construction - Initial	1/1/80
YUMAWY	21680	YUMA WAY	END	LAGUNA RD	AC	E	2	6	795	28	22,260	1/6/21	94	100	0	0	Surface Treatment - Slurry Seal	5/25/20
									226.5		**39,052,791**							

BranchID	Sec ID	Name	From	To	Type	Rank	Lanes	Zone	L	W	Area	Insp. Date	PCI	PCI Pct Climate	PCI Pct Load	PCI Pct Other	Work Type	Work Date
		Arterials / Collectors (MPAH)																
ACACIA	3850	ACACIA AVE	ORANGETHORPE AVE	DAWNS WY	AC	B	3	4	876	60	52,560	12/7/23	19	19	56	25	New Construction - Initial	1/1/80
COMMOA	1110	COMMONWEALTH AVE	STATE COLLEGE BLVD	MISSION DR	AC	B	4	4	446	60	26,760	12/7/23	24	43	50	7	New Construction - Initial	1/1/84
COMMOA	1140	COMMONWEALTH AVE	BALFOUR AVE	CHAPMAN AVE	AC	B	4	4	341	60	20,460	12/7/23	25	32	53	15	New Construction - Initial	1/1/84
COMMOA	1130	COMMONWEALTH AVE	SAN CARLOS DR	BALFOUR AVE	AC	B	4	4	797	60	47,820	12/7/23	25	42	48	10	New Construction - Initial	1/1/84
ORANFRON	9930	ORANGETHROPE (FRONTAGE)	BASQUE AVE	CITRUS AVE	AC	P	2	1	1,536	32	49,152	12/1/23	26	33	66	1	New Construction - AC	1/1/80
COMMOA	1090	COMMONWEALTH AVE	LILLIE AVE	LILLIE AVE	AC	B	4	4	212	60	12,720	2/8/24	27	33	66	1	Crack Sealing - AC	4/1/10
COMMOA	1050	COMMONWEALTH AVE	HARRINGTON DR	ACACIA AVE	AC	B	4	3	293	60	17,580	12/8/23	27	33	61	6	Crack Sealing - AC	4/1/10
YORBLB	4470	YORBA LINDA BLVD	ORANGE FWY (57)	PLACENTIA AVE	AC	B	6	4	1,845	60	110,700	2/8/24	28	37	58	5	New Construction - Initial	1/1/91
COMMOA	1120	COMMONWEALTH AVE	MISSION DR	SAN CARLOS DR	AC	B	4	4	874	60	52,440	12/7/23	28	44	52	4	New Construction - Initial	1/1/84
ROSECA	2030	ROSECRANS AVE	CAMINO CENTROLOMA	SERRANO PL	AC	B	5	8	360	60	21,600	2/21/24	28	34	61	5	New Construction - Initial	1/1/80
ORANFRON	9915	ORANGETHROPE (FRONTAGE)	END w/o COURTNEY AVE	END e/o CEDAR AVE	AC	P	2	1	1,034	32	33,088	12/1/23	28	26	55	19	New Construction - AC	1/1/80
COMMOA	1040	COMMONWEALTH AVE	ANIN AVE	HARRINGTON DR	AC	B	4	3	767	60	46,020	12/8/23	29	32	57	11	Crack Sealing - AC	4/1/10
YORBLB	4460	YORBA LINDA BLVD	OXFORD AVE	ORANGE FWY (57)	AC	B	6	4	957	67	64,119	2/8/24	29	41	58	1	New Construction - Initial	1/1/91
COMMOA	1030	COMMONWEALTH AVE	MONTAGUE AVE	ANIN AVE	AC	B	4	3	787	60	47,220	12/8/23	29	37	56	7	Crack Sealing - AC	4/1/10
ACACIA	3770	ACACIA AVE	CHAPMAN AVE	WILSHIRE AVE	AC	B	3	4	553	60	33,180	2/8/24	31	59	41	0	New Construction - Initial	1/1/82
COMMOA	1080	COMMONWEALTH AVE	LADERA VISTA DR	LILLIE AVE	AC	B	4	4	474	60	28,440	2/8/24	31	39	61	0	Crack Sealing - AC	4/1/10
RAYMOA	3730	RAYMOND AVE	ORANGETHORPE AVE	BURTON ST	AC	B	5	3	1,592	60	95,520	1/15/24	32	50	45	5	New Construction - Initial	1/1/89
ACACIA	3860	ACACIA AVE	DAWNS WY	CARBON CREEK CHANNEL	AC	B	3	4	496	60	29,760	12/7/23	33	52	37	11	New Construction - Initial	1/1/80
COMMOA	1100	COMMONWEALTH AVE	LILLIE AVE	STATE COLLEGE BLVD	AC	B	4	4	487	60	29,220	2/8/24	35	44	55	1	Crack Sealing - AC	4/1/10
ACACIA	3780	ACACIA AVE	WILSHIRE AVE	COMMONWEALTH AVE	AC	B	4	4	738	60	44,280	2/8/24	36	51	42	7	New Construction - Initial	1/1/82
ORANFRON	9942	ORANGETHROPE (FRONTAGE)	WASHINTON AVE	WOODS AVE	AC	P	2	2	265	26	6,890	12/1/23	36	22	76	2	New Construction - AC	1/1/80
STATCB	4080	STATE COLLEGE BLVD	ROSALIA DR	ROLLING HILLS DR	AC	B	5	5	500	80	40,000	2/21/24	37	33	50	17	Crack Sealing - AC	3/1/11
PALMST	3980	PALM ST	LAMBERT RD	MOONSTONE ST	AC	B	5	6	1,025	60	61,500	11/30/23	38	36	51	13	New Construction - Initial	1/1/80
BASTAR	50300	BASTANCHURY RD	ST JUDE EMPLOYEE ENTERANCE	PVMT CHNGE (600' E/ ST JUDE)	AC	B	5	5	480	30	14,410	2/21/24	38	41	59	0	New Construction - Initial	1/1/80
ORANFRON	9935	ORANGETHROPE (FRONTAGE)	END	BASQUE AVE	AC	P	2	1	2,209	26	57,434	12/1/23	39	57	42	1	New Construction - AC	1/1/80
YORBLB	4450	YORBA LINDA BLVD	ASSOCIATED RD	OXFORD AVE	AC	B	6	4	550	80	44,000	2/8/24	39	43	57	0	New Construction - Initial	1/1/91
RAYMOA	3690	RAYMOND AVE	ELM ST	KIMBERLY AVE	AC	B	5	3	375	60	22,500	1/16/24	43	42	44	14	New Construction - Initial	1/1/89
NUTWOA	4380	NUTWOOD AVE	COMMONWEALTH AVE	FOLINO DR	AC	B	6	4	532	66	35,112	2/8/24	44	34	57	9	New Construction - Initial	1/1/80
PLACEA	4970	PLACENTIA AVE	W CROWTHER AVE	KIMBERLY AVE	AC	B	5	4	864	60	51,840	2/14/24	45	38	52	10	New Construction - Initial	1/1/70
GILBES	2560	GILBERT ST	MOORE AVE	RAYMER AVE	AC	B	5	8	788	60	47,280	2/13/24	46	29	59	12	New Construction - Initial	1/1/86
PLACEA	4980	PLACENTIA AVE	KIMBERLY AVE	ORANGETHORPE AVE	AC	B	5	4	1,297	60	77,820	2/14/24	47	42	35	23	New Construction - Initial	1/1/70
BASTAR	1770	BASTANCHURY RD	BALBOA RD	ST JUDE EMPLOYEE ENTERANCE	AC	B	5	6	590	33	24,475	2/21/24	49	51	49	0	New Construction - Initial	1/1/80
CHAPMA	1380	CHAPMAN AVE	HARBOR BLVD	POMONA AVE	AAC	A	5	3	672	60	40,320	2/9/24	49	29	58	13	New Construction - Initial	5/1/00
CHAPMA	1370	CHAPMAN AVE	MALDEN AVE	HARBOR BLVD	AC	B	5	2	675	60	40,500	2/9/24	50	34	56	10	New Construction - Initial	1/1/85
BASTAR	1800	BASTANCHURY RD	PUENTE ST	BREA BLVD	AC	B	5	6	1,340	34	56,636	2/21/24	50	36	63	1	New Construction - Initial	1/1/97
PLACEA	4920	PLACENTIA AVE	W CENTER ST	SANTA FE AVE	AC	B	5	4	536	60	32,160	2/14/24	50	54	43	3	New Construction - Initial	1/1/70
MALVEA	1220	MALVERN AVE	ADLENA DR	BASQUE AVE	AC	B	4	7	1,423	60	85,380	2/9/24	50	40	57	3	New Construction - Initial	1/1/81
CHAPMA	1390	CHAPMAN AVE	POMONA AVE	LEMON ST	AAC	B	4	3	686	56	38,416	2/9/24	50	26	60	14	New Construction - Initial	5/1/00
HARBOB	3100	HARBOR BLVD	BERKELEY AVE	UNION AVE	AC	B	5	3	636	56	35,616	2/12/24	51	70	30	0	New Construction - UNSURFACED	6/1/10
GILBES	2430	GILBERT ST	COYOTE HILLS DR	ROSECRANS AVE	AC	B	4	8	562	60	33,720	12/8/23	51	59	29	12	New Construction - Initial	1/1/80
ORANGA	240	ORANGETHORPE AVE	JEFFERSON AVE	WOODS AVE	AC	B	4	2	724	80	57,920	12/1/23	51	33	67	0	New Construction - Initial	1/1/84
CHAPMA	1310	CHAPMAN AVE	WOODS AVE	DRAKE AVE	AC	B	4	2	731	60	43,860	2/9/24	52	36	61	3	New Construction - Initial	1/1/85
ACACIA	3830	ACACIA AVE	ROSSLYNN AVE	KIMBERLY AVE	AC	B	3	4	328	60	19,680	1/9/24	52	17	83	0	Cold Mill and Overlay	1/1/18
ORANFRON	9945	ORANGETHROPE (FRONTAGE)	WOODS AVE	RAY AVE	AC	P	2	2	2,029	32	64,928	12/1/23	52	39	49	12	New Construction - AC	1/1/80
MALVEA	1280	MALVERN AVE	EUCLID ST	CASA BLANCA DR	AC	B	5	2	238	60	14,280	2/9/24	52	47	53	0	New Construction - Initial	1/1/85
BRADFA	4500	BRADFORD AVE	PALM DR	YORBA LINDA BLVD	AC	B	2	4	478	36	17,208	2/14/24	52	75	16	9	New Construction - Initial	1/1/80
EUCLIS	2970	EUCLID ST	ORANGETHORPE AVE	BAKER AVE	AC	B	5	2	821	60	49,260	2/13/24	53	55	39	6	New Construction - UNSURFACED	10/1/11
COMMOA	850	COMMONWEALTH AVE	DRAKE AVE	RICHMAN AVE	AC	B	4	2	681	52	35,412	1/16/24	53	53	47	0	New Construction - Initial	1/1/86
ORANGA	150	ORANGETHORPE AVE	BROOKHURST RD	PACIFIC DR	AC	B	5	1	785	80	62,800	12/1/23	53	43	48	9	New Construction - Initial	1/1/81
NUTWOA	4390	NUTWOOD AVE	FOLINO DR	SB OFF RAMP	AC	B	4	4	488	75	36,600	2/8/24	53	55	39	6	New Construction - Initial	1/1/88
HARBOB	3120	HARBOR BLVD	UNION AVE	CHAPMAN AVE	AC	B	5	3	1,283	56	71,848	2/12/24	54	76	23	1	New Construction - Initial	3/19/12
MAGNOA	2370	MAGNOLIA AVE	ORANGETHORPE AVE	BRIDGE	AC	B	6	1	1,160	88	102,080	2/13/24	54	40	56	4	New Construction - Initial	1/1/99
CHAPMA	1420	CHAPMAN AVE	BALCOM AVE	BERKELEY AVE	AAC	B	5	3	389	60	23,340	2/9/24	54	34	59	7	New Construction - Initial	5/1/00
NUTWOA	4370	NUTWOOD AVE	TITAN DR	COMMONWEALTH AVE	AC	B	6	4	526	64	33,664	2/8/24	55	48	52	0	New Construction - Initial	1/1/88
DALEST	2200	DALE ST	WHITAKER ST	ASH AVE	AC	B	5	1	681	60	40,860	12/4/23	55	18	76	6	New Construction - Initial	1/1/80
EUCLIS	2960	EUCLID ST	HILL AVE	ORANGETHORPE AVE	AAC	B	5	2	879	60	52,740	2/8/24	55	42	44	14	New Construction - Initial	5/7/01
CHAPMA	1360	CHAPMAN AVE	HIGHLAND AVE	MALDEN AVE	AC	B	4	2	662	60	39,720	2/9/24	55	41	50	9	New Construction - Initial	1/1/85
VALEND	590	VALENCIA DR	EUCLID ST	WOODS AVE	AC	B	3	2	1,350	60	81,000	1/10/24	56	30	58	12	New Construction - Initial	1/1/82
CHAPMA	1330	CHAPMAN AVE	DRAKE AVE	RICHMAN AVE	AC	B	4	2	652	60	39,120	2/9/24	56	31	69	0	New Construction - Initial	1/1/85
GILBES	2550	GILBERT ST	MALVERN AVE	MOORE AVE	AC	B	4	8	740	60	44,400	2/13/24	56	45	40	15	New Construction - Initial	1/1/86
MALVEA	1300	MALVERN AVE	GLENWOOD DR	WOODS AVE	AC	B	4	2	835	60	50,100	2/9/24	57	44	53	3	New Construction - Initial	1/1/85
HARBOB	3330	HARBOR BLVD	ORANGEFAIR AVE	RIVERSIDE FWY (91)	AC	B	6	3	773	66	51,018	2/12/24	57	33	59	8	New Construction - Initial	7/1/07
DALEST	2230	DALE ST	MONTANA AVE	AUTO CENTER DR	AC	B	5	1	830	60	49,800	12/4/23	57	17	68	15	New Construction - Initial	1/1/80
RAYMOA	3700	RAYMOND AVE	KIMBERLY AVE	ORANGETHORPE AVE	AC	B	5	3	1,290	60	77,400	1/16/24	57	64	36	0	New Construction - Initial	1/1/89

BranchID	Sec ID	Name	From	To	Type	Rank	Lanes	Zone	L	W	Area	Insp. Date	PCI	PCI Pct Climate	PCI Pct Load	PCI Pct Other	Work Type	Work Date
PARKSR	2680	PARKS RD	ROSECRANS AVE	CONEJO LN	AC	B	2	8	708	60	42,480	11/30/23	57	46	39	15	New Construction - Initial	1/1/80
PARKSR	2710	PARKS RD	CONEJO LN	PIONEER AVE	AC	B	2	8	1,052	60	63,120	11/30/23	57	56	42	2	New Construction - Initial	1/1/80
MAGNOA	2250	MAGNOLIA AVE	COMMONWEALTH AVE	VALENCIA DR	AAC	B	4	7	1,340	60	80,400	2/13/24	57	62	38	0	6 in overlay	8/1/09
HARBOB	3310	HARBOR BLVD	ORANGETHORPE AVE	ORANGE FAIR MALL	AC	B	6	3	501	80	39,520	2/12/24	57	50	50	0	New Construction - Initial	7/1/07
MALVEA	1270	MALVERN AVE	BUENAVISTA DR	EUCLID ST	AC	B	4	7	322	50	16,100	2/9/24	58	22	73	5	New Construction - Initial	1/1/96
ROSECA	2040	ROSECRANS AVE	SERRANO PL	PARKS RD	AC	B	4	8	690	60	41,400	1/11/24	58	53	31	16	New Construction - Initial	1/1/80
ROSECA	2080	ROSECRANS AVE	CAMINO LOMA	CAMINO DEL SOL	AC	B	5	8	545	68	37,060	1/11/24	58	66	13	21	New Construction - Initial	1/1/80
LEMONS	3410	LEMON ST	AMERIGE AVE	COMMONWEALTH AVE	AC	B	5	3	379	60	22,740	2/9/24	58	44	42	14	New Construction - Initial	1/1/97
LEMONS	3430	LEMON ST	SANTA FE AVE	WALNUT WAY	PCC	B	4	3	736	48	35,328	2/9/24	59	9	83	8	New Construction - Initial	1/1/75
BASTAR	50280	BASTANCHURY RD	PVMT CHNGE (1200' E/ BALBOA RD)	BALBOA RD	AC	B	5	5	1,239	24	30,479	2/21/24	59	41	42	17	New Construction - Initial	1/1/80
COMMOA	1070	COMMONWEALTH AVE	MOUNTAIN VIEW PL	LADERA VISTA DR	AC	B	4	4	658	60	39,480	2/8/24	59	34	51	15	Crack Sealing - AC	4/1/10
LEMONS	3530	LEMON ST	ORANGEFAIR AVE	RIVERSIDE FWY (91)	AC	B	4	3	700	65	45,500	2/8/24	59	30	69	1	New Construction - Initial	1/1/99
VALEND	4350	VALENCIA DR	ACACIA AVE	PVMT CHNGE (1550' E/ ACACIA AVE)	AC	B	3	4	1,548	60	92,880	1/9/24	59	61	39	0	New Construction - Initial	1/1/96
LEMONS	3400	LEMON ST	WILSHIRE AVE	AMERIGE AVE	AC	B	5	3	365	60	21,900	2/9/24	59	43	50	7	New Construction - Initial	1/1/97
HARBOB	3060	HARBOR BLVD	VALENCIA MESA DR	BREA BLVD	AC	B	6	7	3,970	80	317,600	11/30/23	60	68	28	4	New Construction - Initial	1/1/95
ORANGA	220	ORANGETHORPE AVE	EUCLID ST	JEFFERSON AVE	AC	B	4	2	769	80	61,520	12/1/23	60	28	31	41	New Construction - Initial	1/1/81
MALVEA	1290	MALVERN AVE	CASA BLANCA DR	GLENWOOD DR	AC	B	5	2	296	60	17,760	2/9/24	60	57	43	0	New Construction - Initial	1/1/85
MALVEA	1200	MALVERN AVE	GILBERT AVE	BASTANCHURY RD	AC	B	4	8	2,932	60	175,920	2/13/24	60	36	59	5	New Construction - Initial	1/1/86
EUCLIS	2980	EUCLID ST	BAKER AVE	RIVERSIDE FWY (91)	AC	B	4	2	1,030	48	49,440	2/13/24	60	80	16	4	New Construction - UNSURFACED	10/1/11
VALEND	380	VALENCIA DR	EDWARD AVE	MAGNOLIA AVE	AC	B	4	7	1,178	60	70,680	12/4/23	60	49	38	13	New Construction - Initial	1/1/77
BASTAR	1910	BASTANCHURY RD	ASSOCIATED RD	DEREK DR	AAC	B	4	5	1,300	60	78,000	2/20/24	60	64	27	9	New Construction - Initial	4/1/01
MALVEA	1210	MALVERN AVE	BASTANCHURY RD	ADLENA DR	AC	B	4	7	767	60	46,020	2/9/24	61	49	51	0	New Construction - Initial	1/1/81
GILBES	2420	GILBERT ST	TRAILS DR	COYOTE HILLS DR	AC	B	4	8	1,380	50	69,000	1/11/24	61	81	7	12	New Construction - Initial	1/1/80
LEMONS	3510	LEMON ST	ORANGETHORPE AVE	ORANGEFAIR AVE	AC	B	5	3	1,153	60	69,180	2/8/24	61	66	32	2	New Construction - Initial	1/1/84
BASTAR	1900	BASTANCHURY RD	MOUNTAIN RIDGE DR	ASSOCIATED RD	AC	B	5	5	365	80	29,200	2/20/24	61	72	22	6	New Construction - Initial	1/1/92
HARBOB	3090	HARBOR BLVD	VALLEY VIEW DR	BERKELEY AVE	AC	B	5	3	743	66	49,038	2/12/24	61	40	56	4	New Construction - Initial	1/1/95
COMMOA	930	COMMONWEALTH AVE	LAWRENCE AVE	BALCOM AVE	AC	B	4	3	655	68	44,540	12/8/23	61	50	35	15	Crack Sealing - AC	4/1/10
BASTAR	1920	BASTANCHURY RD	DEREK DR	HARTFORD AVE	AAC	B	4	4	1,850	60	111,000	12/7/23	61	73	21	6	New Construction - Initial	4/1/01
HARBOB	3320	HARBOR BLVD	ORANGE FAIR MALL	ORANGEFAIR AVE	AC	B	6	3	599	80	42,190	2/12/24	62	47	53	0	New Construction - Initial	1/1/80
ROSECA	2060	ROSECRANS AVE	CAMINO REY	CAMINO LA VISTA	AC	B	4	8	1,048	60	62,880	1/11/24	62	49	51	0	New Construction - Initial	1/1/80
ROSECA	2090	ROSECRANS AVE	CAMINO DEL SOL	EUCLID ST	AC	B	6	8	361	80	28,880	1/11/24	62	62	38	0	New Construction - Initial	1/1/80
EUCLIS	2800	EUCLID ST	RR TRACKS S/ PASEO DORADO	BASTANCHURY RD	AC	B	5	8	260	80	17,870	1/10/24	62	34	66	0	New Construction - Initial	1/1/92
DALEST	2220	DALE ST	FLOWER AVE	MONTANA AVE	AC	B	5	1	370	60	22,200	12/4/23	63	25	75	0	New Construction - Initial	1/1/80
ROSECA	1990	ROSECRANS AVE	SUNNY RIDGE DR	LEGGETT LN	AC	B	4	8	660	80	52,800	1/11/24	63	75	16	9	New Construction - Initial	8/1/04
BASTAR	1860	BASTANCHURY RD	STATE COLLEGE BLVD	EXCELSA DR	AC	B	5	5	636	80	50,880	2/20/24	63	76	24	0	New Construction - Initial	1/1/92
LEMONS	3390	LEMON ST	WHITING AVE	WILSHIRE AVE	AC	B	4	3	365	60	21,900	2/9/24	63	47	44	9	New Construction - Initial	1/1/97
MALVEA	1230	MALVERN AVE	BASQUE AVE	STEPHENS AVE	AC	B	4	7	667	50	33,350	2/9/24	63	48	51	1	New Construction - Initial	1/1/96
BASTAR	50290	BASTANCHURY RD	BALBOA RD	HARBOR BLVD	AC	B	6	5	210	35	12,645	2/21/24	64	54	42	4	New Construction - Initial	1/1/80
BASTAR	1820	BASTANCHURY RD	THREEWOODS LN	PAYNE STEWART DR	AC	B	5	5	538	32	26,877	2/21/24	64	40	60	0	New Construction - Initial	1/1/97
MADISA	4410	MADISON AVE	PLACENTIA AVE	E CITY LIMITS	AC	B	3	4	734	60	44,040	2/14/24	64	70	30	0	New Construction - Initial	1/1/80
CHAPMA	1350	CHAPMAN AVE	FORD AVE	HIGHLAND AVE	AC	B	4	2	674	60	40,440	2/9/24	64	49	51	0	New Construction - Initial	1/1/85
VALEND	4345	VALENCIA DR	RAYMOND AVE	ACACIA AVE	AC	B	3	3	1,190	60	71,400	1/9/24	64	83	17	0	New Construction - Initial	1/1/96
ROSECA	2000	ROSECRANS AVE	LEGGETT LN	GILBERT ST	AC	B	4	8	742	80	59,360	1/11/24	64	63	18	19	New Construction - Initial	8/1/04
BASTAR	1940	BASTANCHURY RD	CAMBRIDGE AVE	GILMAN CIR	AAC	B	5	4	307	80	24,560	12/7/23	64	76	24	0	New Construction - Initial	4/1/01
PLACEA	4680	PLACENTIA AVE	STARLING DR	ROLLING HILLS DR	AC	B	4	4	1,229	50	61,450	2/14/24	64	90	0	10	New Construction - Initial	1/1/80
PLACEA	4930	PLACENTIA AVE	SANTA FE AVE	PAVEMENT CHANGE	AC	B	4	4	506	60	30,360	2/14/24	64	48	43	9	New Construction - Initial	1/1/70
NUTWOA	4360	NUTWOOD AVE	STATE COLLEGE BLVD	TITAN DR	AC	B	6	4	1,117	64	71,488	2/8/24	64	54	18	28	New Construction - Initial	1/1/88
HARBOB	3240	HARBOR BLVD	VALENCIA DR	ASH AVE	AC	B	5	3	374	60	22,440	2/12/24	65	61	37	2	New Construction - Initial	5/1/02
LEMONS	3380	LEMON ST	CHAPMAN AVE	WHITING AVE	AC	B	5	3	213	60	12,780	2/9/24	65	19	80	1	New Construction - Initial	1/1/80
EUCLIS	2920	EUCLID ST	VALENCIA DR	WINDFALL WY	AAC	B	5	2	1,048	60	62,880	2/8/24	65	49	40	11	New Construction - Initial	5/7/01
BREABL	3920	BREA BLVD	ASHBURN TER	PANORAMA RD	AC	B	4	5	1,931	70	135,170	2/12/24	65	52	35	13	New Construction - Initial	1/1/89
VALEND	600	VALENCIA DR	WOODS AVE	RICHMAN AVE	AC	B	3	2	1,360	60	81,600	1/10/24	65	64	35	1	New Construction - Initial	1/1/80
COMMOA	680	COMMONWEALTH AVE	THOMPSON AVE	PRITCHARD AVE	AC	B	5	7	396	60	23,760	1/19/24	65	58	42	0	New Construction - Initial	1/1/84
COMMOA	830	COMMONWEALTH AVE	ROOSEVELT AVE	WOODS AVE	AC	B	4	2	1,002	52	52,104	1/16/24	65	72	28	0	New Construction - Initial	1/1/86
BASTAR	50240	BASTANCHURY RD	THREEWOODS LN	BREA BLVD	AC	B	5	5	686	32	30,250	2/21/24	65	41	41	18	New Construction - Initial	1/1/97
DALEST	2210	DALE ST	ASH AVE	FLOWER AVE	AC	B	4	1	570	60	34,200	12/4/23	65	19	70	11	New Construction - Initial	1/1/80
BASTAR	50270	BASTANCHURY RD	FAIRWAY ISLES DR	PVMT CHNGE (1200' E/ BALBOA RD)	AC	B	5	5	1,330	32	42,560	2/21/24	65	33	63	4	New Construction - Initial	1/1/80
MALVEA	1240	MALVERN AVE	STEPHENS AVE	BEVERLY DR	AC	B	4	7	534	50	26,700	2/9/24	65	42	49	9	New Construction - Initial	1/1/96
PARKSR	2730	PARKS RD	RR TRACKS S/ PEACOCK LN	BASTANCHURY RD	AC	B	2	8	280	58	16,240	11/30/23	66	50	0	50	New Construction - Initial	1/1/80
BASTAR	1930	BASTANCHURY RD	HARTFORD AVE	CAMBRIDGE AVE	AAC	B	5	4	269	80	21,520	12/7/23	66	78	22	0	New Construction - Initial	4/1/01
PLACEA	4690	PLACENTIA AVE	ROLLING HILLS DR	MONTESSORI AVE	AC	B	4	4	554	60	33,240	2/14/24	66	100	0	0	New Construction - Initial	5/1/02
ORANGA	160	ORANGETHORPE AVE	PACIFIC DR	EADINGTON AVE	AC	B	4	1	1,064	80	85,120	12/1/23	66	65	35	0	Surface Treatment - Slurry Seal	7/1/12
ORANGA	310	ORANGETHORPE AVE	RAYMOND AVE	MANHATTAN AVE	AC	B	6	3	1,338	80	107,040	12/7/23	66	38	52	10	New Construction - Initial	1/1/81
BASTAR	1710	BASTANCHURY RD	BASTANCHURY PL	EUCLID ST	AAC	B	4	8	2,180	66	143,880	1/10/24	66	77	23	0	New Construction - Initial	5/1/02
MALVEA	1260	MALVERN AVE	WESLEY AVE	BUENA VISTA DR	AC	B	4	7	769	50	38,450	2/9/24	66	43	57	0	New Construction - Initial	1/1/96

BranchID	Sec ID	Name	From	To	Type	Rank	Lanes	Zone	L	W	Area	Insp. Date	PCI	PCI Pct Climate	PCI Pct Load	PCI Pct Other	Work Type	Work Date
PLACEA	4670	PLACENTIA AVE	ARTS AVE	STARLING DR	AC	B	4	4	1,060	50	53,000	2/14/24	66	84	0	16	New Construction - Initial	1/1/80
BREABL	3910	BREA BLVD	BASTANCHURY RD	ASHBURN TER	AC	B	4	6	1,498	70	104,860	2/12/24	66	64	29	7	New Construction - Initial	1/1/89
MALVEA	1250	MALVERN AVE	BEVERLY DR	WESLEY AVE	AC	B	4	7	360	50	18,000	2/9/24	66	45	55	0	New Construction - Initial	1/1/96
PLACEA	4770	PLACENTIA AVE	MONTESSORI AVE	CLAIRMONT AVE	AC	B	4	4	533	60	31,980	2/14/24	66	84	16	0	New Construction - Initial	5/14/02
ORANFRON	9940	ORANGETHROPE (FRONTAGE)	ORANGETHROPE AVE	WASHINTON AVE	AC	P	2	2	446	26	12,333	12/1/23	67	39	54	7	New Construction - AC	1/1/80
BASTAR	1830	BASTANCHURY RD	PAYNE STEWART DR	ASHWOOD CIR	AC	B	5	5	1,085	33	42,993	2/21/24	67	49	51	0	New Construction - Initial	1/1/97
BASTAR	1850	BASTANCHURY RD	ASHWOOD CIR	STATE COLLEGE BLVD	AC	B	5	5	3,045	33	113,945	2/21/24	67	54	46	0	New Construction - Initial	1/1/97
CHAPMA	1340	CHAPMAN AVE	RICHMAN AVE	FORD AVE	AC	B	4	2	668	60	40,080	2/9/24	67	47	53	0	New Construction - Initial	1/1/85
ORANGA	80	ORANGETHORPE AVE	PECKHAM ST	GILBERT ST	AC	B	5	1	833	80	66,640	12/1/23	67	45	54	1	New Construction - Initial	5/1/02
MAGNOA	2280	MAGNOLIA AVE	VALENCIA DR	FLOWER AVE	AAC	B	5	1	1,203	60	72,180	2/13/24	67	76	24	0	6 in overlay	8/1/09
PLACEA	4840	PLACENTIA AVE	QUARTZ LN	MADISON AVE	AAC	B	4	4	834	60	50,040	2/14/24	67	61	38	1	6 in overlay	8/1/09
ACACIA	3820	ACACIA AVE	VALENCIA DR	ROSSLYNN AVE	AC	B	3	4	1,037	60	62,220	1/9/24	67	28	72	0	Cold Mill and Overlay	1/1/18
PLACEA	4940	PLACENTIA AVE	PAVEMENT CHANGE	PCC	AC	B	5	4	818	60	49,080	2/14/24	67	87	0	13	New Construction - Initial	1/1/70
BREABL	3960	BREA BLVD	CLEAR SPRINGS DR	HARBOR BLVD	AC	B	4	5	2,632	75	197,400	2/12/24	68	52	41	7	New Construction - Initial	1/1/89
ORANGA	40	ORANGETHORPE AVE	MAGNOLIA AVE	VINE AVE	AC	B	5	1	567	80	45,360	12/1/23	68	55	41	4	New Construction - Initial	5/1/02
PALMST	3990	PALM ST	MOONSTONE ST	BONITA PL	AC	B	5	6	278	60	16,680	11/30/23	68	41	52	7	New Construction - Initial	1/1/80
GILBES	2410	GILBERT ST	OPEN SKY DR	TRAILS DR	AC	B	4	8	307	50	15,350	1/11/24	68	77	14	9	New Construction - Initial	1/1/80
ROSECA	2050	ROSECRANS AVE	PARKS RD	CAMINO REY	AC	B	5	8	539	60	32,340	1/11/24	68	57	43	0	New Construction - Initial	1/1/80
EUCLIS	2915	EUCLID ST	PCC	VALENCIA DR	AAC	B	5	7	250	60	15,000	2/8/24	68	43	50	7	New Construction - Initial	5/7/01
PLACEA	4910	PLACENTIA AVE	CHAPMAN AVE	W CENTER ST	AC	B	5	4	486	65	31,590	2/14/24	69	45	41	14	New Construction - Initial	1/1/70
BASTAR	1880	BASTANCHURY RD	HILLTOP CT	MOUNTAIN RIDGE DR	AC	B	4	5	950	80	76,000	2/20/24	69	79	21	0	New Construction - Initial	1/1/92
ORANGA	180	ORANGETHORPE AVE	BASQUE AVE	ORCHARD AVE	AAC	B	4	1	937	80	74,960	12/1/23	69	98	2	0	Surface Treatment - Slurry Seal	7/1/12
BERKEA	3540	BERKELEY AVE	HARBOR BLVD	LEMON ST	AC	B	4	3	1,343	60	80,580	2/20/24	69	76	12	12	MILL and OVERLAY	7/1/13
COMMOA	910	COMMONWEALTH AVE	POMONA AVE	LEMON ST	AC	B	4	3	678	72	48,816	1/16/24	69	60	40	0	New Construction - Initial	1/1/86
VALEND	4340	VALENCIA DR	RAYMOND AVE	SALLY PL	AC	B	3	3	1,421	60	85,260	1/9/24	69	93	7	0	New Construction - Initial	1/1/96
GILBES	2390	GILBERT ST	N CITY LIMITS	CASTLEWOOD DR	AC	B	2	8	1,891	45	85,095	1/11/24	69	47	35	18	New Construction - Initial	10/1/07
ROSECA	2010	ROSECRANS AVE	GILBERT ST	CANYON DR	AC	B	4	8	1,681	60	100,860	1/11/24	69	79	15	6	Reconstruct Surface (AC)	7/1/12
BASTAR	1750	BASTANCHURY RD	LAGUNA RD	HARBOR BLVD	AC	B	6	7	606	76	46,056	2/21/24	69	42	58	0	New Construction - Initial	1/1/92
BASTAR	50250	BASTANCHURY RD	CCPUENTE ST	CCBREA BLVD	AC	B	5	5	1,340	34	51,475	2/21/24	69	49	20	31	New Construction - Initial	1/1/97
BASTAR	1870	BASTANCHURY RD	EXCELSA DR	HILLTOP CT	AC	B	4	5	372	80	29,760	2/20/24	69	80	14	6	New Construction - Initial	1/1/92
BASTAR	50210	BASTANCHURY RD	STATE COLLEGE BLVD	ASHWOOD CIR	AC	B	5	5	3,045	33	116,606	2/21/24	69	48	50	2	New Construction - Initial	1/1/97
CHAPMA	1400	CHAPMAN AVE	LEMON ST	NEWELL PL	AAC	B	5	3	1,004	60	60,240	2/9/24	69	21	63	16	New Construction - Initial	5/1/00
VALEND	370	VALENCIA DR	MEADE AVE	EDWARD AVE	AC	B	4	7	683	60	40,980	12/4/23	70	64	36	0	New Construction - Initial	1/1/77
ROSECA	2070	ROSECRANS AVE	CAMINO LA VISTA	CAMINO LOMA	AC	B	4	8	470	60	28,200	1/11/24	70	45	44	11	New Construction - Initial	1/1/80
COMMOA	900	COMMONWEALTH AVE	HARBOR BLVD	POMONA AVE	AC	B	5	3	683	72	49,176	1/16/24	70	63	37	0	New Construction - Initial	1/1/86
COMMOA	670	COMMONWEALTH AVE	MAGNOLIA AVE	THOMPSON AVE	AAC	B	5	7	449	60	26,940	1/19/24	70	76	24	0	6 in overlay	4/27/10
ORANGA	210	ORANGETHORPE AVE	CITRUS AVE	EUCLID ST	AC	B	5	1	785	80	62,800	12/1/23	70	63	37	0	New Construction - Initial	1/1/81
ORANGA	190	ORANGETHORPE AVE	ORCHARD AVE	CITRUS AVE	AC	B	4	1	752	80	60,160	12/1/23	70	100	0	0	Surface Treatment - Slurry Seal	7/1/12
HARBOB	3160	HARBOR BLVD	CHAPMAN AVE	COMMONWEALTH AVE	AC	B	5	3	1,305	52	67,860	2/12/24	70	54	29	17	New Construction - Initial	5/7/01
BREABL	3930	BREA BLVD	PANORAMA RD	BARBARA BLVD	AC	B	4	5	777	80	62,160	2/12/24	71	53	44	3	New Construction - Initial	1/1/89
COMMOA	890	COMMONWEALTH AVE	MALDEN AVE	HARBOR BLVD	AC	B	5	2	667	75	50,025	1/16/24	71	100	0	0	New Construction - Initial	1/1/86
COMMOA	840	COMMONWEALTH AVE	WOODS AVE	DRAKE AVE	AC	B	4	2	688	60	41,280	1/16/24	71	46	48	6	New Construction - Initial	1/1/86
COMMOA	630	COMMONWEALTH AVE	EDWARD AVE	MAGNOLIA AVE	AC	B	5	7	1,192	60	71,520	1/19/24	71	98	0	2	New Construction - AC	11/1/11
PLACEA	4800	PLACENTIA AVE	MACADAMIA LN	YORBA LINDA BLVD	AC	B	5	4	577	60	34,620	2/14/24	71	30	65	5	New Construction - Initial	5/7/01
ORANGA	50	ORANGETHORPE AVE	VINE AVE	A ST	AC	B	5	1	591	80	47,280	12/1/23	72	53	27	20	New Construction - Initial	1/1/84
CHAPMA	1410	CHAPMAN AVE	NEWELL PL	BALCOM AVE	AAC	B	5	3	311	60	18,660	2/9/24	72	31	35	34	New Construction - Initial	5/1/00
LEMONS	3500	LEMON ST	LIBERTY AVE	ORANGETHORPE AVE	AAC	B	5	3	547	60	32,820	2/9/24	72	76	21	3	6 in overlay	8/1/08
VALEND	350	VALENCIA DR	DALE ST	MEADE AVE	AC	B	4	7	780	60	46,800	12/4/23	72	90	0	10	New Construction - Initial	1/1/77
PLACEA	4710	PLACENTIA AVE	CLAIRMONT AVE	MYSTIC AVE	AC	B	4	4	800	60	48,000	2/14/24	72	91	9	0	New Construction - Initial	5/13/02
COMMOA	920	COMMONWEALTH AVE	LEMON ST	LAWRENCE AVE	AC	B	4	3	655	60	39,300	12/8/23	72	74	23	3	New Construction - Initial	1/1/86
LEMONS	3490	LEMON ST	FREEDOM AVE	LIBERTY AVE	AAC	B	5	3	561	60	33,660	2/9/24	72	90	10	0	6 in overlay	8/1/08
GILBES	2541	GILBERT ST	HUGHES DR	WINDSONG WY	AC	B	5	8	321	60	19,260	12/8/23	72	37	52	11	New Construction - Initial	1/1/81
COMMOA	760	COMMONWEALTH AVE	PCC E/ BRIDGE (MARTHA PL)	BASQUE AVE	AC	B	4	7	1,055	60	56,545	1/19/24	73	89	11	0	New Construction - Initial	1/1/80
EUCLIS	2780	EUCLID ST	LAGUNA TER	ROSECRANS AVE	AC	B	5	8	584	80	46,720	1/15/24	73	31	59	10	New Construction - Initial	1/1/90
HARBOB	3030	HARBOR BLVD	HERMOSA DR	LA ENTRADA PL	AAC	B	4	6	1,024	80	81,920	11/30/23	73	34	53	13	New Construction - Initial	5/7/01
COMMOA	690	COMMONWEALTH AVE	PRITCHARD AVE	JENSEN WY	AAC	B	5	7	768	60	46,080	1/19/24	73	87	0	13	Overlay - AC Structural	8/1/22
HARBOB	3080	HARBOR BLVD	BREA BLVD	VALLEY VIEW DR	AC	B	5	5	685	60	41,100	2/12/24	73	52	31	17	New Construction - Initial	1/1/95
MAGNOA	2330	MAGNOLIA AVE	FLOWER AVE	ORANGETHORPE AVE	AC	B	4	1	1,474	60	88,440	2/13/24	73	70	27	3	MILL and OVERLAY	7/1/13
BASTAR	1890	BASTANCHURY RD	HOLLYOAK DR	MOUNTAIN RIDGE DR	AC	B	4	5	146	60	8,760	2/20/24	73	93	7	0	New Construction - Initial	1/1/92
BASTAR	1810	BASTANCHURY RD	BREA BLVD	THREEWOODS LN	AC	B	5	5	686	32	30,246	2/21/24	73	57	0	43	New Construction - Initial	1/1/97
STATCB	4050	STATE COLLEGE BLVD	N CITY LIMITS	CHANGE IN PAVEMENT	AC	B	4	5	545	65	35,425	2/21/24	73	36	64	0	Crack Sealing - AC	3/1/11
MALVEA	1170	MALVERN AVE	W CITY LIMITS	BURNING TREE RD	AC	B	4	8	991	76	75,316	2/13/24	73	47	49	4	New Construction - Initial	1/1/86
EUCLIS	2950	EUCLID ST	WINDFALL WY	HILL AVE	AAC	B	5	2	676	60	40,560	2/8/24	74	36	35	29	New Construction - Initial	5/7/01
COMMOA	770	COMMONWEALTH AVE	BASQUE AVE	ORCHARD AVE	AC	B	4	7	1,007	52	52,364	1/19/24	74	87	13	0	New Construction - Initial	1/1/86
CHAPMA	1600	CHAPMAN AVE	PAVEMENT CHANGE	COMMONWEALTH AVE	AC	B	5	4	765	60	45,900	2/14/24	74	44	56	0	New Construction - Initial	1/1/88

BranchID	Sec ID	Name	From	To	Type	Rank	Lanes	Zone	L	W	Area	Insp. Date	PCI	PCI Pct Climate	PCI Pct Load	PCI Pct Other	Work Type	Work Date
YORBLB	4440	YORBA LINDA BLVD	ALMIRA AVE	ASSOCIATED RD	AC	B	6	4	653	80	52,240	2/8/24	74	57	43	0	New Construction - Initial	1/1/91
GILBES	2580	GILBERT ST	ARTESIA AVE	COMMONWEALTH AVE	AC	B	5	7	752	60	51,385	2/13/24	74	31	54	15	New Construction - Initial	1/1/80
MALVEA	1190	MALVERN AVE	SUNNY RIDGE DR	GILBERT AVE	AC	B	5	8	566	79	44,714	2/13/24	74	56	27	17	New Construction - Initial	1/1/86
STATCB	4320	STATE COLLEGE BLVD	CYPRESS WY	ORANGETHORPE AVE	AC	B	4	4	545	60	32,700	2/8/24	74	56	39	5	Complete Reconstruction - AC	1/1/18
HARBOB	3300	HARBOR BLVD	HILL AVE	ORANGETHORPE AVE	AAC	B	5	3	570	78	44,460	2/12/24	75	78	18	4	New Construction - Initial	5/1/02
BERKEA	3560	BERKELEY AVE	HORNET WY	BROOKDALE PL	AC	B	3	3	1,158	60	69,480	12/8/23	75	63	37	0	New Construction - Initial	1/1/80
BERKEA	3550	BERKELEY AVE	LEMON ST	HORNET WY	AC	B	3	3	1,435	60	86,100	12/8/23	75	64	35	1	New Construction - Initial	1/1/80
GILBES	2400	GILBERT ST	CASTLEWOOD DR	OPEN SKY DR	AC	B	4	8	1,841	50	92,050	1/11/24	75	83	0	17	New Construction - Initial	1/1/80
COMMOA	720	COMMONWEALTH AVE	GILBERT AVE	LLOYD AVE	AC	B	5	7	1,545	60	92,700	1/19/24	75	100	0	0	New Construction - Initial	1/1/84
BASTAR	1660	BASTANCHURY RD	ADLENA PL	VALLEY VIEW DR	AC	B	4	8	1,650	60	99,000	1/10/24	75	81	19	0	New Construction - Initial	10/1/07
COMMOA	1060	COMMONWEALTH AVE	ACACIA AVE	MOUNTAIN VIEW PL	AC	B	4	4	808	60	48,480	2/8/24	75	68	28	4	Crack Sealing - AC	4/1/10
BERKEA	3570	BERKELEY AVE	BROOKDALE PL	CHAPMAN AVE	AC	B	3	3	975	60	58,500	12/8/23	76	68	31	1	New Construction - Initial	1/1/80
ORANGA	320	ORANGETHORPE AVE	MANHATTAN AVE	ACACIA AVE	AC	B	6	3	1,314	80	105,120	12/7/23	76	45	31	24	New Construction - Initial	1/1/81
BASTAR	1760	BASTANCHURY RD	HARBOR BLVD	BALBOA RD	AC	B	6	7	237	30	7,740	2/21/24	76	45	41	14	New Construction - Initial	1/1/80
GILBES	2543	GILBERT ST	BRAMBLE WY	MALVERN AVE	AC	B	5	8	619	60	37,140	12/8/23	76	49	36	15	New Construction - Initial	1/1/81
ORANGA	60	ORANGETHORPE AVE	A ST	PECKHAM ST	AC	B	5	1	544	80	43,520	12/1/23	76	63	37	0	New Construction - Initial	1/1/84
BREABL	3950	BREA BLVD	LONGVIEW DR	CLEAR SPRINGS DR	AC	B	4	5	256	80	20,480	2/12/24	76	60	0	40	New Construction - Initial	1/1/89
COMMOA	730	COMMONWEALTH AVE	LLOYD AVE	BROOKHURST RD	AC	B	5	7	1,122	60	67,320	1/19/24	76	100	0	0	New Construction - Initial	1/1/84
COMMOA	790	COMMONWEALTH AVE	CITRUS AVE	WILLIAMSON AVE	AC	B	4	7	344	52	17,888	1/19/24	76	100	0	0	New Construction - Initial	1/1/86
BASTAR	1640	BASTANCHURY RD	MALVERN AVE	HILLSBORO PL	AC	B	5	8	773	60	46,380	1/10/24	76	88	10	2	New Construction - Initial	10/1/07
ACACIA	3800	ACACIA AVE	WALNUT AVE	WALNUT AVE	AC	B	3	4	85	60	5,100	1/9/24	76	47	53	0	Cold Mill and Overlay	1/1/18
COMMOA	745	COMMONWEALTH AVE	PCC WEST OF BRIDGE	END PCC E/ BRIDGE (MARTHA PL)	PCC	B	0		686	60	35,160	2/13/24	76	25	61	14	New Construction - Initial	1/1/80
GILBES	2570	GILBERT ST	RAYMER AVE	PCC N/ ARTESIA AVE	AAC	B	4	8	295	60	18,245	2/13/24	76	40	60	0	New Construction - Initial	1/1/80
ORANGA	100	ORANGETHORPE AVE	GILBERT ST	COURTNEY AVE	AC	B	5	1	1,309	80	74,880	12/1/23	76	80	20	0	Surface Treatment - Slurry Seal	7/1/12
BASTAR	50260	BASTANCHURY RD	PUENTE ST	FAIRWAY ISLES DR	AC	B	5	5	2,235	33	82,300	2/21/24	77	43	45	12	New Construction - Initial	1/1/80
ACACIA	3840	ACACIA AVE	KIMBERLY AVE	ORANGETHORPE AVE	AC	B	3	4	1,314	60	78,840	12/7/23	77	53	47	0	Cold Mill and Overlay	1/1/18
ORANGA	120	ORANGETHORPE AVE	COURTNEY AVE	BROOKHURST ST	AC	B	5	1	1,317	80	105,360	12/1/23	77	29	67	4	Surface Treatment - Slurry Seal	7/1/12
COMMOA	880	COMMONWEALTH AVE	HIGHLAND AVE	MALDEN AVE	AC	B	5	2	664	72	47,808	1/16/24	77	90	10	0	New Construction - Initial	1/1/86
COMMOA	800	COMMONWEALTH AVE	WILLIAMSON AVE	ORANGE AVE	AC	B	4	7	651	60	39,060	1/19/24	77	100	0	0	New Construction - Initial	1/1/86
EUCLIS	2740	EUCLID ST	N CITY LIMITS	LA SENDA DR	ACT	B	5	8	1,981	80	158,480	1/15/24	77	50	50	0	New Construction - Initial	1/1/90
EUCLIS	2790	EUCLID ST	ROSCRANS AVE	RR TRACKS S/ PASEO DORADO	AC	B	5	8	1,405	80	112,400	1/11/24	77	48	45	7	New Construction - Initial	1/1/92
BASTAR	1700	BASTANCHURY RD	PARKS RD	BASTANCHURY PL	AC	B	6	8	216	80	17,280	1/10/24	77	100	0	0	New Construction - Initial	5/1/02
BASTAR	1680	BASTANCHURY RD	VALENCIA MESA DR	PARKS RD	AC	B	4	8	1,170	60	70,200	1/10/24	77	75	25	0	New Construction - Initial	10/1/07
BROOKR	2640	BROOKHURST RD	ORANGETHORPE AVE	ROBERTA AVE	AC	B	5	1	1,104	60	66,240	1/19/24	77	35	63	2	New Construction - AC	10/1/10
COMMOA	870	COMMONWEALTH AVE	LIBRARY LN	HIGHLAND AVE	AC	B	5	2	829	70	58,030	1/16/24	77	69	31	0	MILL and OVERLAY	7/1/12
BASTAR	50220	BASTANCHURY RD	ASHWOOD CIR	PAYNE STEWART DR	AC	B	5	5	1,085	32	40,625	2/21/24	77	72	27	1	New Construction - Initial	1/1/97
BASTAR	50230	BASTANCHURY RD	PAYNE STEWART DR	THREEWOODS LN	AC	B	5	5	586	32	20,085	2/21/24	77	72	26	2	New Construction - Initial	1/1/97
MALVEA	1180	MALVERN AVE	BURNING TREE RD	SUNNY RIDGE DR	AC	B	4	8	1,264	76	96,064	2/13/24	77	72	28	0	New Construction - Initial	1/1/86
PLACEA	4830	PLACENTIA AVE	GARNET LN	QUARTZ LN	AAC	B	4	4	681	60	40,860	2/14/24	77	73	16	11	6 in overlay	3/1/08
BREABL	3940	BREA BLVD	BARBARA BLVD	LONGVIEW DR	AC	B	4	5	844	80	67,520	2/12/24	77	79	19	2	New Construction - Initial	1/1/89
DALEST	2160	DALE ST	ARTESIA AVE	COMMONWEALTH AVE	AC	B	4	7	1,440	60	86,400	12/4/23	78	76	24	0	New Construction - Initial	1/1/80
COMMOA	780	COMMONWEALTH AVE	ORCHARD AVE	CITRUS AVE	AC	B	4	7	325	52	16,900	1/19/24	78	100	0	0	New Construction - Initial	1/1/84
COMMOA	860	COMMONWEALTH AVE	RICHMAN AVE	LIBRARY LN	AC	B	5	2	495	70	34,650	1/16/24	78	100	0	0	New Construction - Initial	1/1/86
ACACIA	3790	ACACIA AVE	COMMONWEALTH AVE	WALNUT AV	AC	B	3	4	719	60	43,140	1/9/24	78	52	48	0	Cold Mill and Overlay	1/1/18
HARBOB	3270	HARBOR BLVD	ROSSLYNN AVE	HILL AVE	AAC	B	5	3	893	60	53,580	2/12/24	78	82	18	0	New Construction - Initial	5/1/02
BASTAR	1740	BASTANCHURY RD	MORELIA AVE	LAGUNA RD	AC	B	6	7	930	76	70,680	2/21/24	79	70	29	1	New Construction - Initial	1/1/92
PLACEA	4850	PLACENTIA AVE	MADISON AVE	RUBY DR	AAC	B	4	4	934	60	56,040	2/14/24	79	67	8	25	6 in overlay	8/1/09
STATCB	4310	STATE COLLEGE BLVD	KIMBERLY AVE	CYPRESS WY	AC	B	5	4	707	65	45,955	2/8/24	79	91	0	9	Complete Reconstruction - AC	1/1/18
CHAPFRONT	70010	CHAPMAN AVE (FRONTAGE)	COMMONWEALTH AVE	DEER DR	AC	P	2	4	955	30	28,650	12/7/23	79	52	41	7	New Construction - AC	1/1/80
COMMOA	710	COMMONWEALTH AVE	JENSEN WY	GILBERT AVE	AC	B	4	7	867	60	52,020	1/19/24	79	90	10	0	New Construction - Initial	1/1/84
STATCB	4300	STATE COLLEGE BLVD	END PCC S/ VALENCIA	KIMBERLY AVE	AC	B	5	4	1,108	80	93,432	2/8/24	79	39	39	22	Complete Reconstruction - AC	1/1/18
LEMONS	3480	LEMON ST	ASH DR	FREEDOM AVE	AC	B	4	3	979	60	58,740	2/9/24	79	73	16	11	New Construction - Initial	5/7/00
STATCB	4330	STATE COLLEGE BLVD	ORANGETHORPE AVE	CARBON CREEK CHANNEL	AC	B	5	4	633	81	51,273	2/8/24	80	74	22	4	Complete Reconstruction - AC	1/1/18
COMMOA	740	COMMONWEALTH AVE	BROOKHURST RD	PCC W/ BRIDGE	AC	B	4	7	925	60	48,276	1/19/24	80	96	0	4	New Construction - Initial	1/1/80
YORBLB	4430	YORBA LINDA BLVD	STATE COLLEGE BLVD	ALMIRA AVE	AC	B	6	4	789	80	63,120	2/8/24	80	71	29	0	New Construction - Initial	1/1/91
COMMOA	1150	COMMONWEALTH AVE	CHAPMAN AVE	COLLEGE PL	AC	B	4	4	515	60	30,900	2/14/24	80	67	0	33	New Construction - Initial	5/1/02
HARBOB	3210	HARBOR BLVD	SANTA FE AVE	TRUSLOW AVE	PCC	B	4	3	867	50	43,350	2/12/24	81	11	22	67	New Construction - Initial	1/1/80
GILBES	2490	GILBERT ST	CONEJO LN	LOMA ALTA DR	AC	B	5	8	638	60	38,280	12/8/23	81	79	17	4	New Construction - Initial	1/1/87
GILBES	2515	GILBERT ST	PIONEER AVE	DAPHNE PL	AC	B	5	8	655	60	39,300	12/8/23	81	58	35	7	New Construction - Initial	1/1/80
BASTAR	50310	BASTANCHURY RD	PVMT CHNGE (600' E/ ST JUDE)	SILVER PINE ST	AC	B	5	5	1,476	32	54,598	2/21/24	81	57	43	0	New Construction - Initial	1/1/80
PLACEA	4810	PLACENTIA AVE	YORBA LINDA BLVD	TOPAZ LN	AAC	B	5	4	882	60	52,920	2/14/24	81	83	13	4	6 in overlay	3/1/08
COMMOA	820	COMMONWEALTH AVE	EUCLID ST	ROOSEVELT AVE	AC	B	5	2	333	52	17,316	1/16/24	81	100	0	0	New Construction - Initial	1/1/86
COMMOA	810	COMMONWEALTH AVE	ORANGE AVE	EUCLID ST	AC	B	5	7	333	56	18,648	1/16/24	81	86	14	0	New Construction - Initial	1/1/86
EUCLIS	2770	EUCLID ST	LAGUNA RD	LAGUNA TER	AC	B	4	8	2,291	80	183,280	1/15/24	81	63	34	3	New Construction - Initial	1/1/90
STATCB	4210	STATE COLLEGE BLVD	NUTWOOD AVE	CHAPMAN AVE	AC	B	6	4	1,265	80	101,200	12/7/23	81	53	36	11	New Construction - Initial	1/1/94

BranchID	Sec ID	Name	From	To	Type	Rank	Lanes	Zone	L	W	Area	Insp. Date	PCI	PCI Pct Climate	PCI Pct Load	PCI Pct Other	Work Type	Work Date
CHAPMA	1500	CHAPMAN AVE	RAYMOND AVE	VICTORIA DR	AC	B	5	3	802	60	48,120	1/26/24	81	47	50	3	New Construction - Initial	1/1/94
STATCB	4200	STATE COLLEGE BLVD	DOROTHY LN	NUTWOOD AVE	AC	B	6	4	1,383	79	109,257	12/7/23	81	58	40	2	Crack Sealing - AC	3/1/11
ORANGA	20	ORANGETHORPE AVE	I-5 BRIDGE	PAVEMENT CHANGE	AC	B	6	1	940	80	75,200	12/1/23	81	86	14	0	New Construction - Initial	1/1/84
LEMONS	3370	LEMON ST	FULLERTON COLLEGE DR	CHAPMAN AVE	AC	B	4	3	702	50	35,100	12/8/23	81	70	27	3	New Construction - Initial	5/1/07
ROSECA	2020	ROSECRANS AVE	CANYON DR	CAMINO CENTROLOMA	AC	B	4	8	1,189	60	71,340	1/11/24	82	72	28	0	New Construction - Initial	1/1/80
EUCLIS	2760	EUCLID ST	LAKEVIEW DR	LAGUNA RD	AC	B	4	8	1,269	80	101,520	1/15/24	82	72	27	1	New Construction - Initial	1/1/90
EUCLIS	2750	EUCLID ST	LA SENDA DR	LAKEVIEW DR	AC	B	4	8	959	80	76,720	1/15/24	82	65	34	1	New Construction - Initial	1/1/90
COMMOA	1160	COMMONWEALTH AVE	COLLEGE PL	NUTWOOD AVE	AC	B	4	4	871	65	56,615	1/26/24	82	94	0	6	New Construction - Initial	5/1/02
BASTAR	1650	BASTANCHURY RD	HILLSBORO PL	ADLENA PL	AC	B	5	8	256	60	15,360	1/10/24	82	100	0	0	New Construction - Initial	10/1/07
ACACIA	3810	ACACIA AVE	WALNUT AVE	VALENCIA DR	AC	B	3	4	565	60	33,900	1/9/24	82	71	29	0	Cold Mill and Overlay	1/1/18
HARBOB	3040	HARBOR BLVD	LA ENTRADA PL	BASTANCHURY RD	AAC	B	5	6	4,074	80	325,920	11/30/23	82	54	44	2	New Construction - Initial	5/7/01
YORBLB	4490	YORBA LINDA BLVD	SAPPHIRE RD	BRADFORD AVE	AC	B	6	4	1,327	60	79,620	2/8/24	83	72	28	0	New Construction - Initial	1/1/82
DALEST	2180	DALE ST	COMMONWEALTH AVE	WHITAKER ST	AC	B	5	7	1,316	60	78,960	12/4/23	83	74	0	26	New Construction - Initial	1/1/80
VALVWD	50020	VALLEY VIEW DR	LEMON ST	HARBOR BLVD	AC	P	2	5	1,393	32	44,576	2/20/24	83	45	0	55	New Construction - AC	1/1/80
GILBES	2542	GILBERT ST	WINDSONG WY	BRAMBLE WY	AC	B	5	8	1,003	60	60,180	12/8/23	83	63	37	0	New Construction - Initial	1/1/81
STATCB	4180	STATE COLLEGE BLVD	RANCH RD	MELODY LN	AC	B	5	5	718	80	57,440	12/7/23	83	54	46	0	Crack Sealing - AC	3/1/11
PLACEA	4880	PLACENTIA AVE	NUTWOOD AVE	HARMONY LN	AC	B	5	4	670	60	40,200	2/14/24	83	84	0	16	New Construction - Initial	1/1/70
COMMOA	620	COMMONWEALTH AVE	DALE ST	EDWARD AVE	AC	B	5	7	1,456	60	87,360	1/19/24	83	85	15	0	New Construction - AC	11/1/11
YORBLB	4480	YORBA LINDA BLVD	PLACENTIA AVE	SAPPHIRE RD	AC	B	6	4	1,395	60	83,700	2/8/24	83	76	6	18	New Construction - Initial	1/1/91
STATCB	4220	STATE COLLEGE BLVD	CHAPMAN AVE	REVERE AVE	AC	B	5	4	877	64	56,128	12/7/23	83	72	14	14	New Construction - Initial	1/1/97
HARBOB	3020	HARBOR BLVD	LAS PALMAS DR	HERMOSA DR	AAC	B	4	6	961	64	61,504	11/30/23	84	50	47	3	New Construction - Initial	5/7/01
ORANGA	30	ORANGETHORPE AVE	PAVEMENT CHANGE	MAGNOLIA AVE	AC	B	5	1	1,345	80	110,000	12/1/23	84	46	54	0	New Construction - Initial	1/1/84
GILBES	2440	GILBERT ST	ROSECRANS AVE	EL RANCHO VISTA	AC	B	5	8	500	80	40,000	12/8/23	84	71	0	29	New Construction - Initial	1/1/87
GILBES	2450	GILBERT ST	EL RANCHO VISTA	VIA INGRESO	AC	B	5	8	320	60	19,200	12/8/23	84	88	0	12	New Construction - Initial	1/1/80
BASTAR	1670	BASTANCHURY RD	VALLEY VIEW DR	VALENCIA MESA DR	AC	B	5	8	378	60	22,680	1/10/24	84	69	31	0	New Construction - Initial	10/1/07
STATCB	4170	STATE COLLEGE BLVD	YORBA LINDA BLVD	RANCH RD	AC	B	5	5	1,228	80	98,240	12/7/23	84	83	17	0	Crack Sealing - AC	3/1/11
PALMST	4000	PALM ST	BONITA PL	IMPERIAL HWY (90)	AC	B	5	6	1,310	60	78,600	11/30/23	84	44	30	26	New Construction - Initial	1/1/80
GILBES	2460	GILBERT ST	VIA INGRESO	LOMA VERDE DR	AC	B	5	8	640	60	38,400	12/8/23	85	74	14	12	New Construction - Initial	1/1/87
HARBOB	3000	HARBOR BLVD	IMPERIAL HWY (90)	LAS RIENDAS DR	AC	B	5	6	993	80	79,440	11/30/23	85	83	17	0	New Construction - Initial	1/1/87
LEMONS	3440	LEMON ST	WALNUT WAY	VALENCIA DR	AC	B	4	3	392	60	23,520	2/9/24	85	45	55	0	New Construction - Initial	1/1/75
VALEND	4355	VALENCIA DR	PVMT CHNGE (1550' E/ ACACIA AVE)	PCC W/ STATE COLLEGE BLVD	AC	B	3	4	650	60	37,650	1/9/24	85	100	0	0	New Construction - Initial	1/1/96
RAYMOA	3680	RAYMOND AVE	ASH AVE	ELM ST	AC	B	5	3	349	60	20,940	1/16/24	85	58	42	0	Complete Reconstruction - AC	1/1/18
GILBES	2470	GILBERT ST	LOMA VERDE DR	VIA MIRADA	ABR	B	5	8	234	60	14,040	12/8/23	85	84	16	0	New Construction - Initial	1/1/80
STATCB	4190	STATE COLLEGE BLVD	MELODY LN	DOROTHY LN	AC	B	5	5	380	80	30,400	12/7/23	85	85	15	0	Crack Sealing - AC	3/1/11
GILBES	2575	GILBERT ST	PCC N/ ARTESIA AVE	ARTESIA AVE	PCC	B	0		265	60	14,000	2/13/24	85	11	55	34	New Construction - Initial	1/1/17
GILBES	2530	GILBERT ST	DAPHNE PL	HUGHES DR	AC	B	5	8	1,287	66	84,942	12/8/23	85	75	25	0	New Construction - Initial	1/1/81
VALEND	580	VALENCIA DR	BASQUE AV E	EUCLID ST	AC	B	3	7	2,526	60	151,560	12/4/23	86	53	45	2	New Construction - Initial	1/1/80
GILBES	2480	GILBERT ST	VIA MIRADA	CONEJO LN	AC	A	5	8	343	60	20,580	12/8/23	86	83	17	0	New Construction - Initial	1/1/80
GILBES	2500	GILBERT ST	LOMA ALTA DR	PIONEER AVE	AC	B	5	8	307	60	18,420	12/8/23	86	85	15	0	New Construction - Initial	1/1/87
ORANGA	280	ORANGETHORPE AVE	HIGHLAND AVE	HARBOR BLVD	AC	B	5	2	1,338	80	107,040	12/1/23	86	36	51	13	New Construction - Initial	1/1/80
VALEND	610	VALENCIA DR	RICHMAN AVE	HIGHLAND AVE	AC	B	2	2	1,349	50	67,450	1/10/24	86	88	0	12	New Construction - Initial	1/1/96
CHAPMA	1530	CHAPMAN AVE	ANNIN AVE	HARRINGTON DR	AAC	B	4	3	556	60	33,360	1/26/24	86	55	45	0	6 in overlay	8/1/09
CHAPMA	1540	CHAPMAN AVE	HARRINGTON DR	ACACIA AVE	AAC	B	5	3	467	60	28,020	1/26/24	86	42	58	0	6 in overlay	8/1/09
RAYMOA	3610	RAYMOND AVE	COMMONWEALTH AVE	WALNUT AVE	AC	B	5	3	750	60	45,225	1/16/24	86	70	30	0	Complete Reconstruction - AC	1/1/18
LEMONS	3350	LEMON ST	BERKELEY AVE	FULLERTON COLLEGE DR	AC	B	4	3	1,030	50	51,500	12/8/23	86	78	18	4	New Construction - Initial	5/1/07
PLACEA	4900	PLACENTIA AVE	SUNSET DR	CHAPMAN AVE	AC	B	5	4	272	60	16,320	2/14/24	87	60	40	0	New Construction - Initial	1/1/70
PLACEA	4790	PLACENTIA AVE	PALM DR	MACADAMIA LN	AC	B	5	4	543	60	32,580	2/14/24	87	77	18	5	New Construction - Initial	5/13/02
HARBOB	3050	HARBOR BLVD	BASTANCHURY RD	VALENCIA MESA DR	AC	B	6	7	817	66	53,922	11/30/23	87	54	32	14	New Construction - Initial	1/1/95
LEMONS	3470	LEMON ST	VALENCIA DR	ASH DR	AC	B	4	3	374	60	22,440	2/9/24	87	83	5	12	New Construction - Initial	5/7/00
RAYMOA	3666	RAYMOND AVE	PCC 75' N/ ASH	PCC 300' N/ ASH AVE	AC	B	5	3	220	25	5,535	12/8/23	87	82	18	0	Complete Reconstruction - AC	1/1/18
STATCB	4250	STATE COLLEGE BLVD	REVERE AVE	COMMONWEALTH AVE	AC	B	5	4	440	60	26,400	2/8/24	88	83	17	0	New Construction - Initial	1/1/97
BASTAR	1730	BASTANCHURY RD	HIGHLAND AVE	MORELIA AVE	AC	B	6	7	956	76	72,656	12/8/23	88	56	0	44	New Construction - Initial	1/1/92
RAYMOA	3672	RAYMOND AVE	END PCC 50' S/ ASH AVE (N)	ASH AVE (S)	AC	B	2	3	160	25	5,040	1/16/24	88	100	0	0	New Construction - Initial	1/1/80
RAYMOA	3640	RAYMOND AVE	WALNUT AVE	PCC 365' S/ WALNUT AVE	AC	B	5	3	367	25	9,875	1/16/24	88	100	0	0	Complete Reconstruction - AC	1/1/18
HARBOB	3010	HARBOR BLVD	LAS RIENDAS DR	LAS PALMAS DR	AC	B	5	6	1,075	80	86,000	11/30/23	88	99	0	1	New Construction - Initial	1/1/78
LEMONS	3420	LEMON ST	COMMONWEALTH AVE	SANTA FE AVE	AC	B	5	3	379	60	22,740	2/9/24	88	58	27	15	New Construction - Initial	5/7/01
BREABL	3900	BREA BLVD	BEECHWOOD AVE	BASTANCHURY RD	AAC	B	5	6	787	80	62,960	2/12/24	89	51	49	0	Overlay - AC Structural	5/25/20
BREABL	3870	BREA BLVD	N CITY LIMITS	SAN ANTONIO AVE	AAC	B	5	6	800	75	60,000	2/12/24	89	72	20	8	Overlay - AC Structural	5/25/20
HARBOB	2995	HARBOR BLVD	EDWARDS DR	IMPERIAL HWY (90)	AC	B	3	6	1,268	40	45,370	11/30/23	89	80	20	0	Complete Reconstruction - AC	8/1/18
CHAPMA	1440	CHAPMAN AVE	PRINCETON AVE	YALE AV	AC	B	5	3	401	60	24,060	1/26/24	89	100	0	0	New Construction - Initial	1/1/80
CHAPMA	1510	CHAPMAN AVE	VICTORIA DR	HART PL	AAC	B	5	3	563	60	33,780	1/26/24	89	100	0	0	6 in overlay	8/1/09
PLACEA	4890	PLACENTIA AVE	HARMONY LN	SUNSET DR	AC	B	5	4	527	60	31,620	2/14/24	90	100	0	0	New Construction - Initial	1/1/70
PARKSR	2720	PARKS RD	PIONEER AVE	RR TRACKS S/ PEACOCK LN	AC	B	2	8	1,310	40	58,935	11/30/23	90	100	0	0	New Construction - Initial	1/1/80
LAMBER	3970	LAMBERT RD	HARBOR BLVD	PALM ST	AC	B	3	6	2,582	30	77,460	11/30/23	90	65	8	27	Complete Reconstruction - AC	6/1/18
CHAPMA	1490	CHAPMAN AVE	STANFORD AVE	RAYMOND AVE	AC	B	4	3	501	60	30,060	1/26/24	90	100	0	0	New Construction - Initial	1/1/80

BranchID	Sec ID	Name	From	To	Type	Rank	Lanes	Zone	L	W	Area	Insp. Date	PCI	PCI Pct Climate	PCI Pct Load	PCI Pct Other	Work Type	Work Date
CHAPMA	1450	CHAPMAN AVE	YALE AVE	YALE AVE	AAC	B	5	3	109	60	6,540	1/26/24	90	100	0	0	New Construction - Initial	5/1/00
CHAPMA	1460	CHAPMAN AVE	YALE AVE	LINCOLN AVE	AAC	B	5	3	216	60	12,960	1/26/24	90	100	0	0	New Construction - Initial	5/1/00
CHAPMA	1520	CHAPMAN AVE	HART PL	ANNIN AVE	AAC	B	4	3	255	60	15,300	1/26/24	90	100	0	0	6 in overlay	8/1/09
STATCB	4260	STATE COLLEGE BLVD	COMMONWEALTH AVE	WALNUT AVE	AC	B	5	4	660	60	40,100	12/7/23	90	74	25	1	Complete Reconstruction - AC	1/1/18
RAYMOA	3665	RAYMOND AVE	END PCC 300' N/ ASH AVE	PCC 160' N/ ASH	AC	B	5	3	146	25	4,605	1/16/24	90	100	0	0	Complete Reconstruction - AC	1/1/18
RAYMOA	3760	RAYMOND AVE	BURTON ST	RIVERSIDE FWY (91)	AAC	B	5	3	486	60	29,160	1/10/24	90	65	35	0	Overlay - AC Structural	11/16/21
CHAPMA	1610	CHAPMAN AVE	COMMONWEALTH AVE	ORANGE FWY (57) ENTRANCE	AC	B	4	4	965	60	57,900	2/14/24	90	76	24	0	Cold Mill and Overlay	6/1/18
VALEND	470	VALENCIA DR	PINE DR	PINE DR	AC	B	4	7	201	60	12,060	12/4/23	90	94	0	6	Complete Reconstruction - AC	6/1/18
BASTAR	1720	BASTANCHURY RD	EUCLID ST	HIGHLAND AVE	AC	B	6	7	2,425	66	160,050	12/8/23	90	57	39	4	New Construction - Initial	1/1/92
BREABL	3880	BREA BLVD	SAN ANTONIO AVE	ROLLING HILLS DR	AAC	B	5	6	514	75	38,550	2/12/24	91	73	27	0	Overlay - AC Structural	5/25/20
PLACEA	4870	PLACENTIA AVE	RUBY DR	NUTWOOD AVE	AC	B	5	4	668	60	40,080	2/14/24	91	100	0	0	New Construction - Initial	1/1/70
CHAPMA	1470	CHAPMAN AVE	LINCOLN AVE	CORNELL AVE	AC	B	5	3	270	60	16,200	1/26/24	91	100	0	0	New Construction - Initial	1/1/80
BASTAR	1790	BASTANCHURY RD	SILVER PINE ST	PUENTE ST	AC	B	5	6	2,235	33	85,048	2/21/24	91	100	0	0	New Construction - Initial	1/1/80
CHAPMA	1430	CHAPMAN AVE	BERKELEY AVE	PRINCETON AVE	AAC	B	5	3	340	60	20,400	1/26/24	91	100	0	0	New Construction - Initial	5/1/00
CHAPMA	1480	CHAPMAN AVE	CORNELL AVE	STANFORD AVE	AAC	B	5	3	388	60	23,280	1/26/24	91	100	0	0	New Construction - Initial	5/1/00
PLACEA	4860	PLACENTIA AVE	RUBY DR	RUBY DR	AC	B	5	4	228	60	13,680	2/14/24	91	100	0	0	New Construction - Initial	1/1/70
ORANFRON	60000	ORANGETHROPE (FRONTAGE)	JEFFERSON AVE	RICHMAN AVE	AAC	P	2	2	1,912	30	38,240	12/1/23	92	100	0	0	Overlay - AC Structural	5/25/20
PIONEA	2110	PIONEER AVE	STARBUCK ST	CAMINO CENTROLOMA	AC	B	2	8	920	40	36,800	11/30/23	92	84	0	16	New Construction - Initial	1/1/80
ORANGA	170	ORANGETHORPE AVE	EADINGTON AVE	BASQUE AVE	AC	B	4	1	996	80	79,680	12/1/23	92	31	69	0	Surface Treatment - Slurry Seal	7/1/12
STATCB	4280	STATE COLLEGE BLVD	WALNUT AVE	PCC S/ FENDER AVE	AC	B	5	4	503	80	39,005	2/8/24	92	100	0	0	Complete Reconstruction - AC	1/1/18
VALEND	460	VALENCIA DR	GILBERT ST	PINE DR	AC	B	4	7	304	60	18,240	12/4/23	92	100	0	0	Complete Reconstruction - AC	6/1/18
CHAPMA	1630	CHAPMAN AVE	ORANGE FWY (57)	PLACENTIA AVE	AC	B	4	4	356	74	26,344	2/14/24	92	40	60	0	Cold Mill and Overlay	6/1/18
HARBOB	3200	HARBOR BLVD	COMMONWEALTH AVE	SANTA FE AVE	AC	B	5	3	335	59	19,765	2/12/24	92	100	0	0	New Construction - Initial	1/1/80
RAYMOA	3641	RAYMOND AVE	PCC 365' S/ WALNUT AVE	WALNUT AVE	AC	B	5	3	367	25	11,780	12/8/23	92	91	0	9	Complete Reconstruction - AC	1/1/18
HARBOB	3250	HARBOR BLVD	ASH AVE	ELM AVE	AC	B	5	3	268	60	16,080	2/12/24	92	47	45	8	New Construction - Initial	5/1/02
BREABL	3890	BREA BLVD	ROLLING HILLS DR	BEECHWOOD AVE	AAC	B	5	6	645	80	51,600	2/12/24	92	66	0	34	Overlay - AC Structural	5/25/20
PIONEA	2140	PIONEER AVE	BENCHLEY ST	PARKS RD	AC	B	2	8	896	40	35,840	11/30/23	93	100	0	0	New Construction - Initial	1/1/80
VALEND	480	VALENCIA DR	PINE DR	NAPA CT	AC	B	4	7	498	60	29,880	12/4/23	93	100	0	0	Complete Reconstruction - AC	6/1/18
PIONEA	2100	PIONEER AVE	GILBERT ST	STARBUCK ST	AC	B	2	8	1,110	37	41,070	11/30/23	93	90	0	10	New Construction - Initial	1/1/80
HARBOB	3260	HARBOR BLVD	ELM AVE	ROSSLYNN AVE	AC	B	5	3	341	60	20,460	2/12/24	93	91	0	9	New Construction - Initial	5/1/02
PIONEA	2130	PIONEER AVE	ZIEBELL ST	BENCHLEY ST	AC	B	2	8	530	38	20,140	11/30/23	94	100	0	0	New Construction - Initial	1/1/80
ASSOCR	4620	ASSOCIATED RD	CRAIG CIR	BASTANCHURY RD	AC	B	5	5	2,800	60	168,000	12/7/23	94	100	0	0	Surface Treatment - Slurry Seal	10/5/23
PIONEA	2120	PIONEER AVE	CAMINO CENTROLOMA	ZIEBELL ST	AC	B	2	8	770	36	27,720	11/30/23	94	100	0	0	New Construction - Initial	1/1/80
KRAEMB	4990	KRAEMER BLVD	SATURN ST	S. CITY LIMIT	AC	B	5	4	1,095	60	65,700	2/14/24	94	100	0	0	New Construction - Initial	1/1/85
STATCB	4285	STATE COLLEGE BLVD	BEGIN PCC S/ FENDER AVE	END PCC S/ VALENCIA	PCC	B	0		410	81	27,685	2/8/24	94	76	24	0	New Construction - Initial	1/1/17
HARBOB	2990	HARBOR BLVD	LAMBERT RD	EDWARDS DR	AC	B	3	6	1,312	42	55,104	11/30/23	94	62	38	0	Complete Reconstruction - AC	6/1/18
RAYMOA	3651	RAYMOND AVE	PCC 300' N/ ASH AVE	END 365' S/ WALNUT AVE	PCC	B	2	3	315	25	7,875	12/8/23	94	57	43	0	New Construction - Initial	1/1/80
CHAPMA	1580	CHAPMAN AVE	LADERA VISTA DR	STATE COLLEGE BLVD	AC	B	5	4	1,246	60	74,760	1/26/24	94	100	0	0	Cold Mill and Overlay	6/1/18
CHAPMA	1570	CHAPMAN AVE	MOUNTAIN VIEW PL	LADERA VISTA DR	AC	B	5	4	710	60	42,600	1/26/24	94	100	0	0	Cold Mill and Overlay	6/1/18
CHAPMA	1590	CHAPMAN AVE	STATE COLLEGE BLVD	PAVEMENT CHANGE	AC	B	5	4	845	60	50,700	2/14/24	94	100	0	0	Cold Mill and Overlay	6/1/18
VALEND	570	VALENCIA DR	BASQUE AVE	BASQUE AVE	AC	B	2	7	128	60	7,680	12/4/23	94	87	0	13	New Construction - Initial	1/1/77
VALEND	500	VALENCIA DR	COURTNEY AVE	CEDAR AVE	AC	B	4	7	451	60	27,060	12/4/23	95	100	0	0	Complete Reconstruction - AC	6/1/18
RAYMOA	3600	RAYMOND AVE	WILSHIRE AVE	COMMONWEALTH AVE	AC	B	5	3	735	60	44,100	12/8/23	95	53	0	47	Complete Reconstruction - AC	5/25/20
CHAPFRONT	70000	CHAPMAN AVE (FRONTAGE)	CLARKE AVE	COMMONWEALTH AVE	AC	P	2	4	575	30	17,250	12/7/23	95	100	0	0	New Construction - AC	1/1/80
PLACEA	4960	PLACENTIA AVE	PCC	W CROWTHER AVE	AC	B	5	4	483	60	28,980	2/14/24	95	100	0	0	New Construction - Initial	1/1/70
CHAPMA	1620	CHAPMAN AVE	ORANGE FWY (57) ENTRANCE	ORANGE FWY (57)	AC	B	6	4	386	74	28,564	2/14/24	95	100	0	0	Cold Mill and Overlay	6/1/18
ORANGA	260	ORANGETHORPE AVE	RICHMAN AVE	RAY AVE	AC	B	4	2	835	80	66,800	12/1/23	95	7	93	0	New Construction - Initial	1/1/81
PLACEA	4950	PLACENTIA AVE	AC	AC	PCC	B	4	4	271	44	11,924	2/14/24	95	42	0	58	New Construction - PCC	1/1/15
VALEND	530	VALENCIA DR	LOCUST DR	WANDA DR	AC	B	3	7	494	60	29,640	12/4/23	96	83	0	17	Complete Reconstruction - AC	6/1/18
VALEND	510	VALENCIA DR	CEDAR AVE	BROOKHURST RD	AC	B	4	7	868	60	52,080	12/4/23	96	77	23	0	Complete Reconstruction - AC	6/1/18
VALEND	550	VALENCIA DR	PACIFIC DR	EADINGTON AVE	AC	B	2	7	173	60	10,380	12/4/23	96	100	0	0	Complete Reconstruction - AC	6/1/18
VALEND	560	VALENCIA DR	EADINGTON AVE	BASQUE AVE	AC	B	3	7	1,182	60	70,920	12/4/23	96	100	0	0	Complete Reconstruction - AC	6/1/18
RAYMOA	3671	RAYMOND AVE	PCC 160' S/ ASH AVE	END PCC 50' N/ ASH AVE	PCC	B	2	3	250	25	8,340	12/8/23	96	100	0	0	New Construction - Initial	1/1/80
CHAPMA	1550	CHAPMAN AVE	ACACIA AVE	GORDON LN	AC	B	5	4	462	60	27,720	1/26/24	96	100	0	0	Cold Mill and Overlay	6/1/18
CHAPMA	1560	CHAPMAN AVE	GORDON LN	MOUNTAIN VIEW PL	AAC	B	5	4	225	60	13,500	1/26/24	96	100	0	0	Cold Mill and Overlay	6/1/18
VALEND	4356	VALENCIA DR	PCC W/ STATE COLLEGE BLVD	STATE COLLEGE BLVD	PCC	B	0		345	40	14,125	2/8/24	96	100	0	0	New Construction - Initial	1/1/17
VALEND	520	VALENCIA DR	BROOKHURST RD	LOCUST DR	AC	B	4	7	370	60	22,200	12/4/23	96	60	0	40	Complete Reconstruction - AC	6/1/18
RAYMOA	3590	RAYMOND AVE	WHITING AVE	WILSHIRE AVE	AC	B	5	3	276	60	16,560	12/8/23	96	100	0	0	Complete Reconstruction - AC	5/25/20
VALEND	540	VALENCIA DR	WANDA DR	PACIFIC DR	AC	B	3	7	442	60	26,520	12/4/23	96	100	0	0	Complete Reconstruction - AC	6/1/18
NUTWOA	4400	NUTWOOD AVE	NB OFF RAMP	PLACENTIA AVE	AC	B	4	4	513	60	30,780	2/8/24	97	100	0	0	Cold Mill and Overlay	6/1/18
NUTWOA	4395	NUTWOOD AVE	SB OFF RAMP	NB OFF RAMP	AC	B	6	4	472	80	37,760	2/8/24	97	100	0	0	Cold Mill and Overlay	6/1/18
BROOKR	2620	BROOKHURST RD	OAK AVE	SOUTHGATE AVE	AAC	B	4	1	1,088	60	65,280	1/19/24	97	100	0	0	Surface Reconstruction - AC	11/16/21
BROOKR	2590	BROOKHURST RD	COMMONWEALTH AVE	VALENCIA DR	AAC	B	4	7	1,213	60	72,780	1/19/24	97	100	0	0	Surface Reconstruction - AC	11/16/21
BROOKR	2630	BROOKHURST RD	SOUTHGATE AVE	ORANGETHORPE AVE	AAC	B	5	1	782	60	46,920	1/19/24	97	100	0	0	Surface Reconstruction - AC	11/16/21
BROOKR	2610	BROOKHURST RD	WEST AVE	OAK AVE	AAC	B	4	1	358	60	21,480	1/19/24	97	100	0	0	Surface Reconstruction - AC	11/16/21

BranchID	Sec ID	Name	From	To	Type	Rank	Lanes	Zone	L	W	Area	Insp. Date	PCI	PCI Pct Climate	PCI Pct Load	PCI Pct Other	Work Type	Work Date
BROOKR	2600	BROOKHURST RD	VALENCIA DR	WEST AVE	AAC	B	4	1	486	60	29,160	1/19/24	97	100	0	0	Surface Reconstruction - AC	11/16/21
BROOKR	2652	BROOKHURST RD	PVMNT CHNGE N/ RIVERSIDE FWY (91)	CITY LIMITS (91 FWY WB RAMPS)	AAC	B	5	1	255	60	16,840	1/19/24	97	100	0	0	Overlay - AC Structural	7/1/23
BROOKR	2650	BROOKHURST RD	ROBERTA AVE	PVMNT CHNGE N/ RIVERSIDE FWY (91)	AAC	B	5	1	374	60	49,620	1/19/24	97	100	0	0	Overlay - AC Structural	7/1/23
HARBOB	3230	HARBOR BLVD	TRUSLOW AVE	VALENCIA DR	ABR	B	4	3	308	60	18,480	2/12/24	97	21	79	0	New Construction - Initial	1/1/80
COMMOA	1020	COMMONWEALTH AVE	RAYMOND AVE	MONTAGUE AVE	AC	B	4	3	799	60	47,940	12/8/23	98	83	0	17	Complete Reconstruction - AC	5/25/20
ORANGA	250	ORANGETHORPE AVE	WOODS AVE	RICHMAN AVE	AC	B	4	2	1,182	80	94,560	12/1/23	98	22	78	0	New Construction - Initial	1/1/81
VALEND	490	VALENCIA DR	NAPA CT	COURTNEY AVE	AC	B	4	7	322	60	19,320	12/4/23	98	100	0	0	Complete Reconstruction - AC	6/1/18
RAYMOA	3580	RAYMOND AVE	CHAPMAN AVE	WHITING AVE	AC	B	5	3	300	60	18,000	12/8/23	98	80	0	20	Complete Reconstruction - AC	5/25/20
RAYMOA	3650	RAYMOND AVE	PCC 365' S/ WALNUT AVE	END PCC 300' N/ ASH AVE	PCC	B	2	3	315	25	7,875	2/20/24	98	100	0	0	New Construction - Initial	1/1/80
RAYMOA	3670	RAYMOND AVE	PCC 140' N/ ASH AVE	END PCC 50' S/ ASH AVE	PCC	B	2	3	225	25	10,505	2/20/24	98	100	0	0	New Construction - Initial	1/1/80
EUCLIS	2870	EUCLID ST	MALVERN AVE	CHAPMAN AVE	AAC	B	5	7	439	60	26,340	12/1/23	98	56	0	44	Overlay - AC Structural	12/2/21
IMPERH	4020	IMPERIAL HWY	BONITA PL	PALM ST	AC	B	4	6	930	80	74,400	11/30/23	99	58	0	42	New Construction - Initial	1/1/80
ORANGA	270	ORANGETHORPE AVE	RAY AVE	HIGHLAND AVE	AC	B	5	2	500	80	40,000	12/1/23	99	33	67	0	New Construction - Initial	1/1/84
COMMOA	1000	COMMONWEALTH AVE	CORNELL AVE	STANFORD AVE	AC	B	4	3	512	60	30,720	12/8/23	99	24	0	76	Complete Reconstruction - AC	5/25/20
EUCLIS	2840	EUCLID ST	VALLEY VIEW DR	FERN DR	AAC	B	5	7	700	60	42,000	12/8/23	99	61	0	39	Overlay - AC Structural	10/1/22
EUCLIS	2860	EUCLID ST	FERN DR	MALVERN AVE	AAC	B	5	7	1,565	60	93,900	12/8/23	99	100	0	0	Overlay - AC Structural	10/1/21
ROSECA	1970	ROSECRANS AVE	W CITY LIMITS	EMERY RANCH RD	AAC	B	5	8	182	80	14,560	12/8/23	99	43	0	57	Overlay - AC Structural	6/1/22
EUCLIS	2830	EUCLID ST	RODEO DR	VALLEY VIEW DR	AAC	B	5	7	1,156	56	64,736	12/8/23	99	100	0	0	Overlay - AC Structural	10/1/22
COMMOA	960	COMMONWEALTH AVE	PRINCETON AVE	CORNELL AVE	AC	B	4	3	980	60	58,800	12/8/23	99	0	0	100	Complete Reconstruction - AC	5/25/20
IMPERH	4030	IMPERIAL HWY	PALM ST	GEMINI AVE	AC	B	5	6	881	80	70,480	11/30/23	99	100	0	0	New Construction - Initial	1/1/80
IMPERH	4040	IMPERIAL HWY	GEMINI AVE	PUENTE ST	AC	B	5	6	1,763	80	141,040	11/30/23	99	100	0	0	New Construction - Initial	1/1/80
EUCLIS	2820	EUCLID ST	VALENCIA MESA DR	RODEO DR	AAC	B	5	7	720	60	43,200	12/8/23	99	57	0	43	Overlay - AC Structural	10/1/22
IMPERH	4010	IMPERIAL HWY	HARBOR BLVD	BONITA PL	AC	B	4	6	1,684	66	111,144	11/30/23	99	100	0	0	New Construction - Initial	1/1/80
COMMOA	940	COMMONWEALTH AVE	BALCOM AVE	PRINCETON AVE	AC	B	4	3	775	60	46,500	12/8/23	99	45	0	55	Complete Reconstruction - AC	5/25/20
ORANGA	330	ORANGETHORPE AVE	ACACIA AVE	STATE COLLEGE BLVD	AC	B	6	4	2,647	80	211,760	12/7/23	99	0	0	100	Complete Reconstruction - AC	10/1/22
BRADFA	4520	BRADFORD AVE	TOPAZ LN	QUARTZ LN	AC	B	2	4	981	60	58,860	2/14/24	99	100	0	0	New Construction - Initial	1/1/80
COMMOA	1010	COMMONWEALTH AVE	STANFORD AVE	RAYMOND AVE	AC	B	4	3	328	60	19,680	12/8/23	100	0	0	100	Complete Reconstruction - AC	5/25/20
ROSECA	1980	ROSECRANS AVE	EMERY RANCH RD	SUNNY RIDGE DR	AAC	B	4	8	4,320	80	345,600	12/8/23	100	31	0	69	Overlay - AC Structural	6/1/22
EUCLIS	2810	EUCLID ST	BASTANCHURY RD	VALENCIA MESA DR	AAC	B	5	7	1,059	60	63,540	12/8/23	100	0	0	100	Overlay - AC Structural	10/1/22
EUCLIS	2910	EUCLID ST	WILLIAMSON AVE	AC	PCC	B	5	7	630	60	37,800	12/1/23	100	0	0	0	New Construction - Initial	1/1/80
VALEND	430	VALENCIA DR	PRITCHARD AVE	PRITCHARD AVE	AC	B	4	7	180	60	10,800	12/4/23	100	0	0	0	New Construction - Initial	1/1/80
EUCLIS	2880	EUCLID ST	CHAPMAN AVE	WILSHIRE AVE	AAC	B	5	7	603	60	36,180	12/1/23	100	0	0	0	Overlay - AC Structural	12/2/21
EUCLIS	2890	EUCLID ST	WILSHIRE AVE	COMMONWEALTH AVE	AAC	B	5	7	718	60	43,080	12/1/23	100	0	0	0	Overlay - AC Structural	12/2/21
EUCLIS	2900	EUCLID ST	COMMONWEALTH AVE	WILLIAMSON AVE	AAC	B	6	7	372	66	24,552	12/1/23	100	0	0	0	Overlay - AC Structural	12/2/21
VALEND	440	VALENCIA DR	PRITCHARD AVE	JENSEN WY	AAC	B	4	7	738	60	44,280	12/4/23	100	0	0	0	Overlay - AC Structural	10/1/22
VALEND	450	VALENCIA DR	JENSEN WY	GILBERT AVE	AAC	B	4	7	739	60	44,340	12/4/23	100	0	0	0	Overlay - AC Structural	10/1/22
VALEND	420	VALENCIA DR	MAGNOLIA AVE	PRITCHARD AVE	AAC	B	4	7	841	60	50,460	12/4/23	100	0	0	0	Overlay - AC Structural	10/1/22
ASSOCR	4640	ASSOCIATED RD	WOODBRIAR CT	NORTHCREEK LN	AAC	B	5	4	405	60	24,300	12/7/23	100	0	0	0	Overlay - AC Structural	8/4/23
ASSOCR	4650	ASSOCIATED RD	NORTHCREEK LN	YORBA LINDA BLVD	AAC	B	5	4	834	60	50,040	12/7/23	100	0	0	0	Overlay - AC Structural	8/4/23
ASSOCR	4630	ASSOCIATED RD	BASTANCHURY RD	WOODBRIAR CT	AAC	B	5	4	351	60	21,060	12/7/23	100	0	0	0	Overlay - AC Structural	8/4/23
ASSOCR	4570	ASSOCIATED RD	ROLLING HILLS DR	CRAIG CIR	AC	B	5	5	1,060	60	63,600	12/7/23	100	0	0	0	Surface Treatment - Slurry Seal	10/4/23
ORANGA	300	ORANGETHORPE AVE	POMONA AVE	LEMON ST	AAC	B	5	3	660	60	39,600	12/27/23	100	0	0	0	Overlay - AC Structural	12/27/23
ORANGA	290	ORANGETHORPE AVE	HARBOR BLVD	POMONA AVE	AAC	B	5	3	691	66	45,606	12/27/23	100	0	0	0	Overlay - AC Structural	12/27/23
ASSOCR	4550	ASSOCIATED RD	IMPERIAL HWY (90)	ORANGE FWY (57)	AAC	B	5	4	1,470	60	88,200	2/20/24	100	0	0	0	Overlay - AC Structural	1/3/24
ASSOCR	4560	ASSOCIATED RD	ORANGE FWY (57)	ROLLING HILLS DR	AAC	B	5	5	1,467	60	88,020	2/20/24	100	0	0	0	Overlay - AC Structural	1/3/24
STATCB	4070	STATE COLLEGE BLVD	LARK ELLEN AVE	ROSALIA DR	AAC	B	4	5	658	80	52,640	2/21/24	100	0	0	0	Overlay - AC Structural	4/29/24
STATCB	4100	STATE COLLEGE BLVD	DELICATA DR	BASTANCHURY RD	AAC	B	5	5	1,038	66	68,508	2/21/24	100	0	0	0	Overlay - AC Structural	4/29/24
STATCB	4120	STATE COLLEGE BLVD	MOUNTAIN RIDGE DR	VISTA DEL SOL	AAC	B	6	5	1,011	66	66,726	2/20/24	100	0	0	0	Overlay - AC Structural	4/29/24
STATCB	4090	STATE COLLEGE BLVD	ROLLING HILLS DR	DELICATA DR	AAC	B	4	5	1,153	66	76,098	2/21/24	100	0	0	0	Overlay - AC Structural	4/29/24
STATCB	4110	STATE COLLEGE BLVD	BASTANCHURY RD	MOUNTAIN RIDGE DR	AAC	B	6	5	970	90	87,300	2/20/24	100	0	0	0	Overlay - AC Structural	4/29/24
STATCB	4060	STATE COLLEGE BLVD	CHANGE IN PAVEMENT	LARK ELLEN AVE	AAC	B	4	5	134	65	8,710	2/21/24	100	0	0	0	Overlay - AC Structural	4/29/24
STATCB	4130	STATE COLLEGE BLVD	VISTA DEL SOL	VISTA DEL ORO	AAC	B	6	5	787	80	62,960	2/20/24	100	0	0	0	Overlay - AC Structural	4/29/24
ORANGA	340	ORANGETHORPE AVE	STATE COLLEGE BLVD	PLACENTIA AVE	AAC	B	6	4	1,919	86	165,034	1/29/24	100	0	0	0	Surface Reconstruction - AC	1/29/24
STATCB	4150	STATE COLLEGE BLVD	VISTA DEL ORO	YORBA LINDA BLVD	AAC	B	6	5	938	80	75,040	1/29/24	100	0	0	0	Overlay - AC Structural	1/29/24
BRADFA	4510	BRADFORD AVE	YORBA LINDA BLVD	TOPAZ LN	AC	B	2	4	987	60	59,220	2/14/24	100	0	0	0	Overlay - AC Structural	4/1/24
									70.8		**22,898,431**							
		Locals																
JEFRSN	14845	JEFFERSON AVE	N END	CHAPMAN AVE	AC	E	2	2	150	26	3,900	12/20/21	8	0	100	0	New Construction - Initial	1/1/80
BERKLC	10760	BERKELEY CIR	END	WALNUT AVE	AC	E	2	3	146	32	4,672	11/19/21	9	15	37	48	New Construction - Initial	1/1/80
DELRIO	12330	DEL RIO WAY	END	CERRITOS DR	AC	E	2	7	190	32	6,080	5/14/20	9	10	81	9	New Construction - Initial	1/1/80
GLNWOD	13665	GLENWOOD AVE	RIEDEL AVE	OAKDALE AVE	AC	E	2	3	260	32	8,320	11/17/21	9	3	97	0	New Construction - Initial	1/1/80
OAKDLE	17300	OAKDALE AVE	DOROTHY LN	RIVERSIDE DR	AC	E	2	3	1,145	32	36,640	11/17/21	9	13	87	0	New Construction - Initial	1/1/80
PRNCTN	18120	PRINCETON AVE	SANTA FE AVE	WALNUT AVE	AC	E	2	3	270	32	8,640	11/19/21	9	11	89	0	New Construction - Initial	1/1/80
SALLY	19060	SALLY PL	VALENCIA DR	END	AC	E	2	3	615	38	23,370	2/17/22	9	25	75	0	New Construction - Initial	1/1/80
AMHERS	8060	AMHERST AVE	DEERPARK DR	HARTFORD AVE	AC	E	2	4	832	32	26,624	11/25/20	10	7	88	5	New Construction - Initial	1/1/80

BranchID	Sec ID	Name	From	To	Type	Rank	Lanes	Zone	L	W	Area	Insp. Date	PCI	PCI Pct Climate	PCI Pct Load	PCI Pct Other	Work Type	Work Date
BROOKH	10940	BROOKHURST PL	BASTANCHURY RD	END	AC	E	2	7	141	36	5,076	5/4/20	10	45	55	0	New Construction - Initial	1/1/80
PICDLY	17850	PICADILLY WAY	CDS	PVMT CHNGE 250' S/ END	AC	E	2	1	252	38	11,520	6/2/20	10	26	72	2	New Construction - Initial	1/1/80
RIVRSD	18610	RIVERSIDE DR	DOROTHY LN	LINDENDALE AVE	AC	E	2	3	630	36	22,680	11/15/21	10	0	97	3	New Construction - Initial	1/1/80
CATLIN	11550	CATALINA RD	CORONADO DR	E END	AC	E	2	6	310	32	9,920	12/30/20	11	8	92	0	New Construction - Initial	1/1/80
HOLYDL	14605	HOLLYDALE DR	DOROTHY LN	GLENWOOD AVE	AC	E	2	3	700	32	22,400	11/17/21	11	5	91	4	New Construction - Initial	1/1/80
WANDA	21040	WANDA DR	WALNUT AVE	VALENCIA DR	AC	E	2	7	475	32	15,200	1/17/20	11	48	52	0	New Construction - Initial	1/1/80
CENTRA	11620	CENTRAL AVE	HALE AVE	END	AC	E	2	4	635	32	20,320	12/10/20	12	3	97	0	New Construction - Initial	1/1/80
ELPASO	12755	EL PASO LN	CAMINO LA VISTA	E END	AC	E	2	8	85	32	2,720	5/13/20	12	34	66	0	New Construction - Initial	3/1/11
LSRDDR	15620	LAS RIENDAS DR	END	PECAN ST	AC	E	2	6	110	32	3,520	1/15/21	12	17	72	11	New Construction - Initial	1/1/80
SNTFEA	19240	SANTA FE AVE	PRINCETON AVE	YALE AVE	AC	E	2	3	280	32	8,960	11/19/21	12	18	82	0	New Construction - Initial	1/1/80
SNTMON	19310	SANTA MONICA AVE	HERMOSA DR	SANTA MARIA AVE	AC	E	2	6	625	32	20,000	11/10/20	12	16	84	0	New Construction - Initial	1/1/80
FERNDR	13160	FERN DR	RAYMOND AVE	NORMAN PL	AC	E	2	3	470	32	15,040	11/17/21	13	29	64	7	New Construction - Initial	1/1/80
FIRETHN	13220	FIRETHORNE AVE	BOXWOOD AVE	OAKWOOD AVE	AC	E	2	6	900	32	28,800	12/4/20	13	15	84	1	New Construction - Initial	1/1/80
IVYPL	14760	IVY PL	WINCHESTER ST	MYSTIC AVE	AC	E	2	4	270	32	8,640	12/4/20	13	12	62	26	New Construction - Initial	1/1/80
JUANIT	14950	JUANITA PL	CLARION DR	END	AC	E	2	6	710	32	22,720	1/6/21	13	5	71	24	New Construction - Initial	1/1/80
LASNDA	15200	LA SENDA DR	LA TRAVESIA DR	EUCLID ST	AC	E	2	6	1,140	32	36,480	12/11/20	13	16	76	8	New Construction - Initial	1/1/80
MYSTIC	17000	MYSTIC AVE	DEERPARK DR	END	AC	E	2	4	575	32	18,400	12/4/20	13	9	82	9	New Construction - Initial	1/1/80
SYCMRE	20020	SYCAMORE AVE	MELODY LN	END	AC	E	2	5	320	32	10,240	11/24/20	13	5	95	0	New Construction - Initial	1/1/80
VISDMR	20850	VISTA DEL MAR	END	ACACIA AVE	AC	E	2	5	682	32	24,324	1/6/21	13	9	76	15	New Construction - Initial	1/1/80
WALNTA	20920	WALNUT AVE	END	PACIFIC DR	AC	E	2	7	570	32	18,240	1/17/20	13	21	76	3	New Construction - Initial	1/1/80
BASQUE	10625	BASQUE AVE	BAKER AVE	HOUSTON AVE	AC	E	2	1	765	32	24,480	4/11/23	14	4	91	5	Surface Treatment - Slurry Seal	7/1/12
LATRVA	15230	LA TRAVESIA DR	END	LAKEVIEW WAY	AC	E	2	6	1,025	32	32,800	12/11/20	14	31	64	5	New Construction - Initial	1/1/80
PACFIC	17602	PACIFIC DR	ORANGETHORPE AVE	GAGE AVE	AC	E	2	1	605	32	19,360	4/17/23	14	3	66	31	Surface Treatment - Slurry Seal	7/1/12
ROSEWD	18920	ROSEWOOD AVE	END	FLOWER AVE	AC	E	2	1	225	26	5,850	4/12/23	14	2	96	2	Surface Treatment - Slurry Seal	7/1/12
SMKWDA	19600	SMOKEWOOD AVE	E END	PANORAMA RD	AC	E	2	5	2,110	32	67,520	12/15/20	14	11	83	6	New Construction - Initial	1/1/80
CITRUS	11810	CITRUS AVE	BAKER AVE	HOUSTON AVE	AC	E	2	1	640	32	20,480	4/11/23	15	4	84	12	Surface Treatment - Slurry Seal	7/1/12
HARGTN	14080	HARRINGTON DR	VICTORIA DR	CENTRAL AVE	AC	E	2	3	810	32	25,920	12/6/21	15	11	89	0	New Construction - Initial	1/1/80
LSRDDR	15600	LAS RIENDAS DR	W END	SAN MIGUEL DR	AC	E	2	6	700	32	22,400	1/15/21	15	30	64	6	New Construction - Initial	1/1/80
MARTHA	16420	MARTHA PL	GREGORY AVE	END	AC	E	2	7	125	32	4,000	3/25/20	15	23	77	0	New Construction - Initial	1/1/80
NANCY	17020	NANCY LN	LONGVIEW DR	END	AC	E	2	5	745	32	23,840	12/3/20	15	4	72	24	New Construction - Initial	1/1/80
ORCHRD	17535	ORCHARD AVE	ORANGETHORPE AVE	WOODCREST AVE	AC	E	2	1	235	32	7,520	4/17/23	15	10	90	0	Surface Treatment - Slurry Seal	7/1/12
PUENTE	18250	PUENTE ST	ROSARITA DR	ROLLING HILLS DR	AC	E	2	6	1,840	37	68,080	12/15/20	15	10	64	26	New Construction - Initial	1/1/80
SNTIGO	19360	SANTIAGO RD	BEECHWOOD AVE	S END	AC	E	2	5	350	32	11,200	12/22/20	15	17	62	21	New Construction - Initial	1/1/80
SYCMRE	20030	SYCAMORE AVE	NUTWOOD AVE	BROOKDALE PL	AC	E	2	4	350	32	11,200	11/19/20	15	16	84	0	New Construction - Initial	1/1/80
YERMO	21660	YERMO PL	END	CAMINO LA VISTA	AC	E	2	8	520	32	16,640	5/13/20	15	48	50	2	New Construction - Initial	1/1/80
BOXWOD	10840	BOXWOOD AVE	FIRETHORNE AVE	END	AC	E	2	6	831	32	26,592	12/4/20	16	19	77	4	New Construction - Initial	1/1/80
CAMICE	11210	CAMINO CENTROLOMA	N END	ROSECRANS AVE	AC	E	2	8	778	32	24,896	5/14/20	16	28	62	10	New Construction - Initial	1/1/80
LSCOYO	16040	LOS COYOTES DR	WESTERN CITY LIMIT	CLEAR CREEK DR	AC	E	2	8	130	32	4,160	4/17/20	16	63	37	0	New Construction - Initial	1/1/80
NORMNP	17160	NORMAN PL	FERN DR	GLENWOOD AVE	AC	E	2	3	370	32	11,840	11/17/21	16	11	85	4	New Construction - Initial	1/1/80
RAINTR	18280	RAINTREE RD	VALENCIA MESA DR	END	AC	E	2	7	405	30	12,150	4/16/20	16	23	59	18	New Construction - Initial	1/1/80
SANDLW	19090	SANDALWOOD AVE	PUENTE ST	LANTANA AVE	AC	E	2	6	800	32	25,600	12/4/20	16	13	87	0	New Construction - Initial	1/1/80
SHERWD	19480	SHERWOOD AVE	DEERPARK DR	EASTERN CITY LIMIT	AC	E	2	4	930	32	29,760	11/25/20	16	17	81	2	New Construction - Initial	1/1/80
SORNTO	19620	SORRENTO PL	SKYLINE DR	END	AC	E	2	5	250	32	8,000	12/3/20	16	9	89	2	New Construction - Initial	1/1/80
AMERIG	8030	AMERIGE AVE	LEMON ST	BALCOM AVE	AC	E	2	3	1,250	36	45,000	11/19/21	17	53	39	8	New Construction - Initial	1/1/80
BEECHW	10720	BEECHWOOD AVE	BREA BL	SANTIAGO RD	AC	E	2	5	200	32	6,400	12/22/20	17	37	63	0	New Construction - Initial	1/1/80
CALAVE	11070	CALAVERA PL	END	CAMINO REY	AC	E	2	8	148	32	4,736	5/13/20	17	25	64	11	New Construction - Initial	1/1/80
CAMIRC	11340	CAMINO RECONDITO	AVENIDA SELVA	END	AC	E	2	8	362	32	11,584	5/15/20	17	30	68	2	New Construction - Initial	1/1/80
CRISTI	12120	CRISTINE PL	VALENCIA MESA DR	END	AC	E	2	7	180	26	4,680	2/3/20	17	9	91	0	New Construction - Initial	1/1/80
DRFTWD	12560	DRIFTWOOD	PANORAMA RD	END	AC	E	2	5	290	32	9,280	1/6/21	17	16	79	5	New Construction - Initial	1/1/80
LNDNDL	15855	LINDENDALE AVE	HARMONY LN	DOROTHY LN	AC	E	2	5	280	32	8,960	11/19/20	17	6	94	0	New Construction - Initial	1/1/80
MIGUEL	16700	MIGUEL PL	CORONADO DR	END	AC	E	2	6	350	32	11,200	12/30/20	17	6	91	3	New Construction - Initial	1/1/80
MISSON	16840	MISSION DR	BALFOUR AVE	COMMONWEALTH AVE	AC	E	2	4	235	32	7,520	11/13/20	17	14	82	4	New Construction - Initial	1/1/80
ORANGE	17475	ORANGE AVE	BAKER AVE	HOUSTON AVE	AC	E	2	1	590	32	18,880	4/11/23	17	12	88	0	Surface Treatment - Slurry Seal	7/1/12
RODEO	18705	RODEO RD	RICHMAN KNOLL	GLENVIEW DR	AC	E	2	7	1,135	28	31,780	4/16/20	17	24	67	9	New Construction - Initial	1/1/80
SNTROS	19320	SANTA ROSA PL	LAKESIDE DR	S END	AC	E	2	6	578	28	16,184	12/11/20	17	9	86	5	New Construction - Initial	1/1/80
CALAVE	11060	CALAVERA PL	SERRANO PL	VIA CALIENTE	AC	E	2	8	397	32	12,704	5/14/20	18	65	35	0	New Construction - Initial	1/1/80
CAMISO	11260	CAMINO DEL SOL	NICOLAS DR	ROSECRANS AVE	AC	E	2	8	1,261	32	40,352	3/24/20	18	11	74	15	New Construction - Initial	1/1/80
CORONA	11970	CORONADO DR	END	LAGUNA RD	AC	E	2	6	1,790	32	57,280	12/4/20	18	15	84	1	New Construction - Initial	1/1/80
FLTRDG	13230	FLINTRIDGE DR	LAS PALMAS DR	END	AC	E	2	6	590	28	16,520	1/7/21	18	12	78	10	New Construction - Initial	1/1/80
JEFRSN	14880	JEFFERSON AVE	SOUTHGATE AVE	END	AC	E	2	2	370	32	11,840	12/1/21	18	4	76	20	Surface Treatment - Slurry Seal	7/1/12
LACRST	15140	LA CRESTA PL	RODEO RD	PINE RIDGE KNOLL	AC	E	2	7	590	28	16,520	4/16/20	18	36	63	1	New Construction - Initial	1/1/80
LSRDDR	15610	LAS RIENDAS DR	SAN MIGUEL DR	E END	AC	E	2	6	720	32	23,040	12/1/20	18	25	73	2	New Construction - Initial	1/1/80
PANORM	17680	PANORAMA RD	BREA BLVD	END	AC	E	2	5	2,215	32	70,880	12/15/20	18	13	80	7	New Construction - Initial	1/1/80
RANCHO	18320	RANCHO CIR	TERRAZA PL	END	AC	E	2	6	2,535	32	81,120	12/3/20	18	4	63	33	New Construction - Initial	1/1/80
REDWOD	18440	REDWOOD CIR	ROSALIA DR	END	AC	E	2	5	175	32	5,600	12/10/20	18	5	92	3	New Construction - Initial	1/1/80

BranchID	Sec ID	Name	From	To	Type	Rank	Lanes	Zone	L	W	Area	Insp. Date	PCI	PCI Pct Climate	PCI Pct Load	PCI Pct Other	Work Type	Work Date
SHEPRD	19463	SHEPPARD DR	VIRGINIA RD	CANNON LN	AC	E	2	5	1,218	32	38,976	12/3/20	18	8	91	1	New Construction - Initial	1/1/80
SNTIGO	19350	SANTIAGO RD	N END	BEECHWOOD AVE	AC	E	2	5	425	32	13,600	12/22/20	18	26	68	6	New Construction - Initial	1/1/80
YERMO	21650	YERMO PL	END	CAMINO REY	AC	E	2	8	322	32	12,654	5/13/20	18	25	65	10	New Construction - Initial	1/1/80
ADAMS	5050	ADAMS AVENUE	END	CHAPMAN AVE	AC	E	2	2	140	26	3,640	12/20/21	19	14	86	0	New Construction - Initial	1/1/80
CHERRY	11705	CHERRY AVE	COURTNEY AVE	CEDAR AVE	AC	E	2	1	200	32	6,400	4/18/23	19	4	96	0	Surface Treatment - Slurry Seal	7/1/12
CONCOR	11890	CONCORD AVE	VIRGINIA RD	END	AC	E	2	5	660	32	21,120	11/24/20	19	8	89	3	New Construction - Initial	1/1/80
DOMNGR	12430	DOMINGO RD	TERRAZA PL	SANTA BARBARA AVE	AC	E	2	6	1,840	32	58,880	12/11/20	19	5	87	8	New Construction - Initial	1/1/80
EDGCLF	12630	EDGECLIFF DR	KROEGER AVE	RAYMOND AVE	AC	E	2	5	430	32	13,760	1/6/21	19	12	82	6	New Construction - Initial	1/1/80
FULRNC	13430	FULLERTON CREEK DR	SYCAMORE AVE	YORBA LINDA BLVD	AC	E	2	5	850	32	27,200	12/22/20	19	28	72	0	New Construction - Initial	1/1/80
HILLAV	14440	HILL AVE	PINE DR	COURTNEY AVE	AC	E	2	1	990	32	31,680	4/12/23	19	12	88	0	Surface Treatment - Slurry Seal	7/1/12
JULIE	14960	JULIE AVE	GREGORY AVE	END	AC	E	2	7	460	26	11,960	3/25/20	19	9	91	0	New Construction - Initial	1/1/80
LEMNHL	15710	LEMON HILL TERR	END	MALVERN AVE	AC	E	2	2	1,045	32	33,440	12/20/21	19	12	88	0	New Construction - Initial	1/1/80
MESVRD	16610	MESA VERDE	W END	CAMINO LA VISTA	AC	E	2	8	340	32	10,880	5/14/20	19	45	55	0	New Construction - Initial	1/1/80
ORANFRON	9920	ORANGETHROPE (FRONTAGE)	GILBERT ST	END	AC	E	2	1	1,681	30	50,430	4/12/23	19	13	85	2	New Construction - AC	1/1/80
PASDOR	17730	PASEO DORADO	EUCLID AVE	VERONA DR	AC	E	2	6	190	32	6,080	12/30/20	19	20	80	0	New Construction - Initial	1/1/80
PASGRN	17745	PASEO GRANDE	MANZANITA DR	E END	AC	E	2	8	240	32	7,680	5/14/20	19	35	65	0	New Construction - Initial	1/1/80
SHEFLD	19450	SHEFFIELD PL	DEERPARK DR	END	AC	E	2	4	545	32	9,440	11/10/20	19	11	89	0	New Construction - Initial	1/1/80
SNTBAR	19190	SANTA BARBARA AVE	TERRAZA PL	DOMINGO RD	AC	E	2	6	1,441	32	46,112	12/23/20	19	3	78	19	New Construction - Initial	1/1/80
WESTAV	21120	WEST AVE	MAGNOLIA AVE	PRITCHARD AVE	AC	E	2	1	965	33	31,845	4/20/23	19	4	95	1	Surface Treatment - Slurry Seal	7/1/12
WINCTR	21470	WINCHESTER ST	IVY PL	HARTFORD ST	AC	E	2	4	540	32	17,280	12/4/20	19	18	82	0	New Construction - Initial	1/1/80
BROOKD	10930	BROOKDALE PL	SYCAMORE AVE	CONCORD AVE	AC	E	2	4	504	26	13,104	11/19/20	20	12	88	0	New Construction - Initial	1/1/80
CAMEO	11190	CAMEO LN	QUARTZ LN	MADISON AVE	AC	E	2	4	798	37	29,526	11/10/20	20	48	47	5	New Construction - Initial	1/1/80
CONEJO	11912	CONEJO LN	CAMINO CENTROLOMA	PARKS RD	AC	E	2	8	1,336	32	42,752	5/6/20	20	23	70	7	New Construction - Initial	1/1/80
CRESVW	12110	CRESTVIEW DR	VALENCIA MESA DR	1085' S/ VALENCIA MESA DR	AC	E	2	7	1,087	25	27,175	12/22/21	20	26	45	29	New Construction - Initial	1/1/80
CROWN	12130	CROWN WAY	SUNNY RIDGE DR	END	AC	E	2	8	720	32	23,040	5/5/20	20	38	62	0	New Construction - Initial	1/1/80
ELCAMI	12670	EL CAMINO DR	CERRITOS DR	RICHMAN AVE	AC	E	2	7	295	32	10,640	2/3/20	20	7	83	10	New Construction - Initial	1/1/80
FRIAR	13400	FRIAR PL	CORONADO DR	END	AC	E	2	6	225	32	7,200	12/4/20	20	16	83	1	New Construction - Initial	1/1/80
GRSMPK	13810	GRISSOM PARK DR	PASEO GRANDE	MANZANITA DR	AC	E	2	8	1,981	32	69,120	5/14/20	20	37	50	13	New Construction - Initial	1/1/80
LINDAV	15840	LINDA VISTA CIR	END	SKYLINE DR	AC	E	2	5	300	32	9,600	12/3/20	20	19	81	0	New Construction - Initial	1/1/80
LSLNSC	15480	LAS LANAS CIR	LAS LANAS LN	END	AC	E	2	8	130	32	4,160	5/6/20	20	67	33	0	New Construction - Initial	1/1/80
MADERA	16120	MADERA PL	END	TERRAZA PL	AC	E	2	6	520	32	16,640	1/6/21	20	18	70	12	New Construction - Initial	1/1/80
MAXZIM	16480	MAXZIM AVE	EADINGTON AVE	BASQUE AVE	AC	E	2	1	965	32	30,880	4/11/23	20	4	72	24	Surface Treatment - Slurry Seal	7/1/12
OAKWOD	17320	OAKWOOD AVE	FIRETHORNE AVE	LANTANA AVE	AC	E	2	6	490	32	15,680	12/15/20	20	14	85	1	New Construction - Initial	1/1/80
PINEDR	17894	PINE DR	PORTER AVE	ORANGETHORPE AVE (FRONTAGE)	AC	E	2	1	230	32	7,360	4/12/23	20	13	86	1	Surface Treatment - Slurry Seal	7/1/12
SNTMAR	19300	SANTA MARIA AVE	HERMOSA DR	SANTA MONICA AVE	AC	E	2	6	735	32	23,520	11/10/20	20	20	72	8	New Construction - Initial	1/1/80
TARYTN	20076	TARRYTOWN DR	CARLETON WY	E END	AC	E	2	8	365	32	11,680	4/17/20	20	27	67	6	New Construction - Initial	1/1/80
VIACOD	20710	VIA CODO	END	LAKEVIEW DR	AC	E	2	6	615	32	19,680	1/7/21	20	8	90	2	Surface Treatment - Slurry Seal	1/29/24
WILSON	21460	WILSON AVE	NUTWOOD AVE	CENTRAL AVE	AC	E	2	4	920	32	29,440	11/19/20	20	14	86	0	New Construction - Initial	1/1/80
WOODCR	50110	WOODCREST AVE	ORCHARD AVE	CITRUS AVE	AC	E	2	1	695	32	22,240	4/17/23	20	10	90	0	Surface Treatment - Slurry Seal	7/1/12
ALBERT	6080	ALBERTA PL	OAK AVE	ELM AVE	AC	E	2	1	280	32	8,960	5/7/20	21	28	72	0	Surface Treatment - Slurry Seal	7/1/12
ANITA	8090	ANITA PL	END	MIRAMAR DR	AC	E	2	5	245	32	7,840	12/22/20	21	25	75	0	New Construction - Initial	1/1/80
AVESOL	10370	AVENIDA SOLEDAD	END	MANZANITA DR	AC	E	2	8	643	32	20,576	5/14/20	21	37	63	0	New Construction - Initial	1/1/80
AVESOL	10380	AVENIDA SOLEDAD	MANZANITA DR	N END	AC	E	2	8	736	32	23,552	5/14/20	21	42	58	0	New Construction - Initial	1/1/80
BASQUE	10615	BASQUE AVE	OAK AVE	HILL AVE	AC	E	2	1	1,129	32	36,128	2/7/20	21	11	82	7	Surface Treatment - Slurry Seal	7/1/12
BONITA	10830	BONITA PL	PALM ST	IMPERIAL BL	AC	E	2	6	2,137	36	76,932	11/20/20	21	62	36	2	New Construction - Initial	1/1/80
BRENTW	10860	BRENTWOOD DR	END	PANORAMA RD	AC	E	2	5	297	32	9,504	12/15/20	21	7	90	3	New Construction - Initial	1/1/80
CEDAR	11580	CEDAR AVE	ORANGETHORPE AVE	BAKER AVE	AC	E	2	1	630	32	20,160	4/12/23	21	28	72	0	Surface Treatment - Slurry Seal	7/1/12
CERRIT	11630	CERRITOS DR	RICHMAN KNOLL	EL CAMINO DR	AC	E	2	7	1,580	32	50,560	5/14/20	21	25	56	19	New Construction - Initial	1/1/80
ELMAVE	12850	ELM AVE	BASQUE AVE	LEE AVE	AC	E	2	1	700	32	22,400	3/26/20	21	35	65	0	Surface Treatment - Slurry Seal	7/1/12
GAGEAV	13455	GAGE AVE	EADINGTON AVE	BASQUE AVE	AC	E	2	1	970	32	31,040	4/17/23	21	3	90	7	Surface Treatment - Slurry Seal	7/1/12
HERMSD	14270	HERMOSA DR	TWILIGHT DR	MADONNA DR	AC	E	2	6	990	32	31,680	12/15/20	21	9	91	0	New Construction - Initial	1/1/80
LOVRNG	16090	LOVERING AVE	BAKER AVE	HOUSTON AVE	AC	E	2	1	700	32	22,400	4/11/23	21	15	85	0	Surface Treatment - Slurry Seal	7/1/12
MRMARP	16820	MIRAMAR PL	END	RAYMOND AVE	AC	E	1	5	220	32	7,040	1/6/21	21	14	76	10	New Construction - Initial	1/1/80
NAPLES	17040	NAPLES PL	END	BAKER AVE	AC	E	2	1	170	32	5,440	4/17/23	21	5	95	0	Surface Treatment - Slurry Seal	7/1/12
ORANFRON	50100	ORANGETHROPE (FRONTAGE)	ORCHARD AVE	CITRUS AVE	AC	E	2	1	680	26	17,680	4/17/23	21	11	89	0	New Construction - AC	1/1/80
VIACAL	20700	VIA CALIENTE	AVENIDA SAN LORENZO	YERMO PL	AC	E	2	8	715	32	22,880	5/14/20	21	37	60	3	New Construction - Initial	1/1/80
VISLOM	20870	VISTA LOMITAS DR	VISTA DEL MAR	END	AC	E	2	5	424	32	13,568	1/6/21	21	8	87	5	New Construction - Initial	1/1/80
YERMO	21640	YERMO PL	SERRANO PL	VIA CALIENTE	AC	E	2	8	435	32	13,920	5/14/20	21	37	51	12	New Construction - Initial	1/1/80
ALTVIS	7010	ALTA VISTA DR	RODEO RD	END	AC	E	2	7	590	24	14,160	4/16/20	22	35	60	5	New Construction - Initial	1/1/80
ASHAVE	10100	ASH AVE	LOCUST DR	PACIFIC DR	AC	E	2	1	773	26	20,098	5/11/20	22	17	73	10	Surface Treatment - Slurry Seal	7/1/12
ASHAVE	10133	ASH AVE	ANZA PL	CITRUS AVE	AC	E	2	1	333	36	11,988	5/7/20	22	31	69	0	Surface Treatment - Slurry Seal	7/1/12
BROOKD	10920	BROOKDALE PL	HARRINGTON DR	END	AC	E	2	3	519	27	14,013	12/6/21	22	8	90	2	New Construction - Initial	1/1/80
CAMISO	11250	CAMINO DEL SOL	ARMSTEAD LN	NICOLAS DR	AC	E	2	8	1,409	32	45,088	5/13/20	22	41	49	10	New Construction - Initial	1/1/80
CASBLA	11520	CASA BLANCA DR	END	MALVERN AVE	AC	E	2	2	625	32	20,000	12/20/21	22	9	91	0	New Construction - Initial	1/1/80
DOMNGP	12420	DOMINGO PL	DOMINGO RD	END	AC	E	2	6	200	32	6,400	1/6/21	22	8	85	7	New Construction - Initial	1/1/80

BranchID	Sec ID	Name	From	To	Type	Rank	Lanes	Zone	L	W	Area	Insp. Date	PCI	PCI Pct Climate	PCI Pct Load	PCI Pct Other	Work Type	Work Date
ELMAVE	12830	ELM AVE	LOCUST AVE	PACIFIC DR	AC	E	2	1	820	32	26,240	5/11/20	22	38	61	1	Surface Treatment - Slurry Seal	7/1/12
FULRNC	13420	FULLERTON CREEK DR	MOUNTAIN VIEW PL	SYCAMORE AVE	AC	E	2	5	1,650	32	52,800	12/22/20	22	12	88	0	New Construction - Initial	1/1/80
GLNVWD	13610	GLEN VIEW DR	RODEO RD	S END	AC	E	2	7	1,020	28	28,560	4/16/20	22	27	67	6	New Construction - Initial	1/1/80
KELLOG	14985	KELLOG AVE	NORTH END	VALENCIA DR	AC	E	2	7	330	32	10,560	4/27/23	22	4	88	8	New Construction - Initial	1/1/80
LANTAN	15400	LANTANA AVE	BEECHWOOD AVE	OAKWOOD AVE	AC	E	2	6	650	32	20,800	12/15/20	22	26	71	3	New Construction - Initial	1/1/80
LAUTRC	15640	LAUTREC DR	END	VALWOOD DR	AC	E	2	5	270	32	8,640	1/6/21	22	17	82	1	New Construction - Initial	1/1/80
MIGUEL	16690	MIGUEL PL	END	DOMINGO RD	AC	E	2	6	600	32	19,200	12/4/20	22	14	68	18	New Construction - Initial	1/1/80
MRMARP	16810	MIRAMAR PL	KROEGER AVE	END	AC	E	2	5	200	26	5,200	1/6/21	22	24	76	0	New Construction - Initial	1/1/80
NEWLLP	17070	NEWELL PL	CHAPMAN AVE	WILSHIRE AVE	AC	E	2	3	525	26	13,650	11/19/21	22	41	54	5	New Construction - Initial	1/1/80
ORANGE	17450	ORANGE AVE	CHAPMAN AVE	COMMONWEALTH AVE	AC	E	2	7	1,345	32	49,440	8/3/23	22	4	78	18	Complete Reconstruction - AC	5/25/20
PACFIC	17596	PACIFIC DR	OLIVE AVE	HILL AVE	AC	E	2	1	490	32	15,680	5/11/20	22	30	69	1	Surface Treatment - Slurry Seal	7/1/12
PINEDR	17892	PINE DR	OLIVE AVE	PORTER AVE	AC	E	2	1	765	32	24,480	4/12/23	22	14	86	0	Surface Treatment - Slurry Seal	7/1/12
SUNHLS	19890	SUNNY HILLS RD	LAKEVIEW DR	E END	AC	E	2	6	380	32	12,160	1/7/21	22	13	81	6	Surface Treatment - Slurry Seal	1/29/24
TETON	20165	TETON DR	LAS PALMAS DR	HERMOSA RD	AC	E	2	6	840	32	26,880	12/23/20	22	6	88	6	New Construction - Initial	1/1/80
WOODCR	21500	WOODCREST AVE	COURTNEY AVE	CEDAR AVE	AC	E	2	1	770	32	24,640	4/12/23	22	15	85	0	Surface Treatment - Slurry Seal	7/1/12
ALBERT	6070	ALBERTA PL	GREGORY AVE	COMMONWEALTH AVE	AC	E	2	7	135	26	3,510	3/25/20	23	55	45	0	New Construction - Initial	1/1/80
ASHAVE	10120	ASH AVE	BASQUE AVE	LEE AVE	AC	E	2	1	700	36	25,200	5/7/20	23	25	71	4	Surface Treatment - Slurry Seal	7/1/12
ELPASO	12750	EL PASO LN	W END	CAMINO LA VISTA	AC	E	2	8	285	32	9,120	5/13/20	23	20	77	3	New Construction - Initial	1/1/80
FERNDR	13090	FERN DR	ADELENA DR	BROOKDALE PL	AC	E	2	7	515	32	16,480	4/25/23	23	11	74	15	New Construction - Initial	1/1/80
FLOWER	13290	FLOWER AVE	CEDAR AVE	HAWTHORNE AVE	AC	E	2	1	800	32	25,600	4/18/23	23	6	91	3	Surface Treatment - Slurry Seal	7/1/12
HILLAV	14475	HILL AVE	END	JEFFERSON AVE	AC	E	2	2	125	32	4,000	12/1/21	23	0	81	19	Surface Treatment - Slurry Seal	7/1/12
LIDOPL	15745	LIDO PL	CORONADO DR	END	AC	E	2	6	325	32	10,400	12/30/20	23	16	84	0	New Construction - Initial	1/1/80
LOCUST	15920	LOCUST DR	THOMAS WAY	CHAPMAN AVE	AC	E	2	7	660	26	17,160	3/25/20	23	11	79	10	New Construction - Initial	1/1/80
LSRDDR	15570	LAS RIENDAS DR	W CITY LIMIT	END	AC	E	2	6	507	36	20,252	12/30/20	23	19	77	4	New Construction - Initial	1/1/80
NUTWOA	17220	NUTWOOD AVE	HALE AVE	STATE COLLEGE BLVD	AC	E	2	4	1,542	32	49,344	11/19/20	23	29	71	0	New Construction - Initial	1/1/80
PALISD	17620	PALISADES DR	PANORAMA RD	SMOKEWOOD AVE	AC	E	2	5	1,285	32	41,120	12/15/20	23	14	82	4	New Construction - Initial	1/1/80
POTRRO	18100	POTRERO DR	LAS RIENDAS DR	LAS PALMAS DR	AC	E	2	6	695	32	22,240	12/30/20	23	17	83	0	New Construction - Initial	1/1/80
SNTFEA	19250	SANTA FE AVE	END	RAYMOND AVE	AC	E	2	3	530	26	15,030	12/6/21	23	5	86	9	New Construction - Initial	1/1/80
SUDENE	19816	SUDENE AVE	END	RAYMOND AVE	AC	E	2	3	505	26	13,130	12/6/21	23	6	90	4	New Construction - Initial	1/1/80
TERAZA	20130	TERRAZA PL	DOMINGO RD	SANTA BARBARA AVE	AC	E	2	6	1,580	32	50,560	12/23/20	23	15	60	25	New Construction - Initial	1/1/80
THORN	20210	THORN PL	END	DEVONSHIRE AVE	AC	E	2	4	260	32	8,320	12/4/20	23	38	60	2	New Construction - Initial	1/1/80
VALMES	51002	VALENCIA MESA DR	SUNNY CREST DR	LAGUNA RD (ROUNDABOUT)	AC	E	2	7	375	53	19,875	5/13/20	23	49	44	7	New Construction - Initial	1/1/80
VALMES	51000	VALENCIA MESA DR	PEPPERTREE RD	SUNNY CREST DR	AC	E	2	7	505	50	25,250	5/13/20	23	49	44	7	New Construction - Initial	1/1/80
BALCOM	10486	BALCOM AVE	WILSHIRE AVE	COMMONWEALTH AVE	AC	E	2	3	688	32	22,016	11/19/21	24	33	67	0	New Construction - Initial	1/1/80
BROOKD	10870	BROOKDALE PL	FERN DR	END	AC	E	2	7	417	28	11,676	4/25/23	24	22	78	0	New Construction - Initial	1/1/80
BURWOD	11030	BURWOOD ST	LAS PALMAS DR	NORTHERN CITY LIMIT	AC	E	2	6	115	32	3,680	1/7/21	24	42	53	5	New Construction - Initial	1/1/80
CALSER	11120	CALLE SERENA	END	CAMINO CENTROLOMA	AC	E	2	8	439	32	14,048	5/14/20	24	56	44	0	New Construction - Initial	1/1/80
CARLET	11460	CARLETON WAY	GREENHILL DR	TRIESTE WAY	AC	E	2	8	1,000	32	32,000	4/17/20	24	25	75	0	New Construction - Initial	1/1/80
CITRUS	50130	CITRUS AVE	WOODCREST AVE	BAKER AVE	AC	E	2	1	507	32	16,224	4/17/23	24	9	88	3	Surface Treatment - Slurry Seal	7/1/12
ELTHAM	12960	ELTHAM PL	END	TARRYTOWN DR	AC	E	2	8	570	32	18,240	4/17/20	24	29	60	11	New Construction - Initial	1/1/80
GROVE	13840	GROVE PL	HARRINGTON DR	MAERTIN LN	AC	E	2	3	1,060	32	33,920	12/6/21	24	8	92	0	New Construction - Initial	1/1/80
KROEGR	15120	KROEGER AVE	EDGECLIFF DR	MIRAMAR PL	AC	E	2	5	850	32	27,200	11/20/20	24	19	79	2	New Construction - Initial	1/1/80
MARIE	16350	MARIE AVE	END	AMERIGE AVE	AC	E	2	7	205	26	5,330	3/26/20	24	24	76	0	New Construction - Initial	1/1/80
OVRLKR	17550	OVERLOOK RD	N END	PANORAMA RD	AC	E	2	5	215	32	6,880	1/6/21	24	42	58	0	New Construction - Initial	1/1/80
ROBRTA	18635	ROBERTA AVE	GILBERT ST	PAGE AVE	AC	E	2	1	1,370	32	43,840	4/17/23	24	18	82	0	Surface Treatment - Slurry Seal	7/1/12
RODEO	18700	RODEO RD	END	RICHMAN KNOLL	AC	E	2	7	495	32	15,840	5/14/20	24	28	65	7	New Construction - Initial	1/1/80
ROOSVT	18790	ROOSEVELT AVE	N END	CHAPMAN AVE	AC	E	2	2	230	26	5,980	12/20/21	24	11	89	0	New Construction - Initial	1/1/80
ROYER	19000	ROYER AVE	BAKER AVE	HOUSTON AVE	AC	E	2	1	715	32	22,880	4/11/23	24	16	74	10	Surface Treatment - Slurry Seal	7/1/12
SANRAM	19180	SAN RAMON DR	MADONNA DR	END	AC	E	2	6	455	32	14,560	12/30/20	24	23	72	5	New Construction - Initial	1/1/80
TIFFNY	20230	TIFFANY PL	SUNNY RIDGE DR	END	AC	E	2	8	570	32	18,240	5/5/20	24	49	47	4	New Construction - Initial	1/1/80
WASGTN	21075	WASHINGTON AVE	ELM	ROSSLYNN AVE	AC	E	2	2	245	32	7,840	2/17/22	24	9	69	22	Surface Treatment - Slurry Seal	7/1/12
WILSHR	21370	WILSHIRE AVE	EUCLID ST	WOODS AVE	AC	E	2	2	1,290	32	41,280	12/2/21	24	13	87	0	New Construction - Initial	1/1/80
ACACIA	5040	ACACIA AVE	VICTORIA DR	CHAPMAN AVE	AC	E	2	4	1,965	36	70,740	1/13/21	25	34	57	9	New Construction - Initial	1/1/80
AMERIG	7070	AMERIGE AVE	BASQUE AVE	ORCHARD AVE	AC	E	2	7	1,070	32	34,240	1/17/20	25	11	66	23	New Construction - Initial	1/1/80
AVEDNO	10330	AVENIDA DEL NORTE	END	PARKS RD	AC	E	2	8	415	32	13,280	5/14/20	25	56	37	7	New Construction - Initial	1/1/80
AVESEL	10360	AVENIDA SELVA	CALLE CANDELA	END	AC	E	2	8	292	32	9,344	5/15/20	25	28	68	4	New Construction - Initial	1/1/80
BAKER	10405	BAKER AVE	COURTNEY AVE	EAST END	AC	E	2	1	925	32	25,100	4/12/23	25	10	85	5	Surface Treatment - Slurry Seal	7/1/12
GLNVWD	13605	GLEN VIEW DR	VALENCIA MESA DR	RODEO RD	AC	E	2	7	535	24	12,840	4/16/20	25	41	59	0	New Construction - Initial	3/1/11
KNGHM	15070	KINGHAM WAY	BARONET PL	END	AC	E	2	8	1,676	32	53,632	5/5/20	25	20	76	4	New Construction - Initial	1/1/80
LAGUNA	15300	LAGUNA RD	TERRAZA PL	MORELIA PL	AC	E	2	6	1,932	36	69,552	12/3/20	25	21	74	5	New Construction - Initial	1/1/80
LAKESD	15320	LAKESIDE DR	END	HERMOSA DR	AC	E	2	6	1,660	32	53,120	12/23/20	25	10	86	4	New Construction - Initial	1/1/80
LSLNSL	15500	LAS LANAS LN	END	PASEO DORADO	AC	E	2	8	765	32	24,480	5/8/20	25	42	56	2	New Construction - Initial	1/1/80
MAXZIM	16470	MAXZIM AVE	PACIFIC DR	EADINGTON AVE	AC	E	2	1	1,100	32	35,200	4/11/23	25	19	79	2	Surface Treatment - Slurry Seal	7/1/12
MESVRD	16620	MESA VERDE	CAMINO LA VISTA	E END	AC	E	2	8	340	32	10,880	5/14/20	25	38	53	9	New Construction - Initial	1/1/80
MICHAL	16650	MICHAEL AVE	WILSHIRE AVE	END	AC	E	2	7	715	32	22,880	12/22/21	25	18	81	1	New Construction - Initial	1/1/80

BranchID	Sec ID	Name	From	To	Type	Rank	Lanes	Zone	L	W	Area	Insp. Date	PCI	PCI Pct Climate	PCI Pct Load	PCI Pct Other	Work Type	Work Date
RUSSLL	19020	RUSSELL AVE	CHAPMAN AVE	WILSHIRE AVE	AC	E	2	7	505	26	13,130	3/26/20	25	24	76	0	New Construction - Initial	1/1/80
SOGATE	19650	SOUTHGATE AVE	BASQUE AVE	LEE AVE	AC	E	2	1	710	32	22,720	2/7/20	25	12	83	5	Surface Treatment - Slurry Seal	7/1/12
SUNHLS	19895	SUNNY HILLS RD	W END	GLENMEADOW DR	AC	E	2	6	2,045	32	65,440	1/15/21	25	30	61	9	New Construction - Initial	1/1/80
TRUMAN	20310	TRUMAN AVE	N END	CHAPMAN AVE	AC	E	2	2	190	26	4,940	12/20/21	25	9	91	0	New Construction - Initial	1/1/80
WILSHR	21350	WILSHIRE AVE	WAYNE AVE	MICHAEL AVE	AC	E	2	7	760	32	24,320	3/26/20	25	14	83	3	New Construction - Initial	1/1/80
ADLENA	6010	ADLENA DR	ADLENA PL	MALVERN AVE	AC	E	2	7	670	32	21,440	4/25/23	26	10	76	14	New Construction - Initial	1/1/80
BARRIS	10580	BARRIS DR	CASA BLANCA DR	FERN DR	AC	E	2	2	1,035	28	28,980	12/20/21	26	12	88	0	New Construction - Initial	1/1/80
DEVNSH	12390	DEVONSHIRE AVE	DEERPARK DR	HARTFORD AVE	AC	E	2	4	850	32	27,200	11/25/20	26	37	58	5	New Construction - Initial	1/1/80
ELMAVE	12872	ELM AVE	WOODS AVE	RICHMAN AVE	AC	E	2	2	1,122	32	35,904	11/29/21	26	6	92	2	New Construction - Initial	1/1/80
FORDAV	13320	FORD AVE	GLENWOOD AVE	DEL MONTE WEST	AC	E	2	2	260	32	8,320	12/17/21	26	44	56	0	New Construction - Initial	1/1/80
HILLAV	14480	HILL AVE	ADAMS AVE	END	AC	E	2	2	130	32	4,160	12/1/21	26	0	75	25	Surface Treatment - Slurry Seal	7/1/12
HOLYDL	14590	HOLLYDALE DR	MIRARMAR DR	MELODY LN	AC	E	2	5	1,090	32	34,880	11/20/20	26	24	55	21	New Construction - Initial	1/1/80
JACARA	14810	JACARANDA PL	END	MALDEN AVE	AC	E	2	2	3,038	32	97,216	12/17/21	26	29	71	0	Complete Reconstruction - AC	5/25/20
LADRVS	15270	LADERA VISTA DR	END	CHAPMAN AVE	AC	E	2	4	1,440	32	46,080	11/24/20	26	23	77	0	New Construction - Initial	1/1/80
LASMBR	15210	LA SOMBRA WAY	LAS PALMAS DR	END	AC	E	2	6	320	32	10,240	1/7/21	26	18	82	0	New Construction - Initial	1/1/80
LOUISE	16060	LOUISE PL	WANDA DR	PACIFIC DR	AC	E	2	7	415	26	10,790	1/17/20	26	30	70	0	New Construction - Initial	1/1/80
MIMOSA	16750	MIMOSA PL	MERLIN AVE	END	AC	E	2	5	420	32	13,440	12/4/20	26	14	74	12	New Construction - Initial	1/1/80
NELSON	17050	NELSON PL	END	LAS PALMAS DR	AC	E	2	6	480	32	15,360	12/30/20	26	10	86	4	New Construction - Initial	1/1/80
RODEO	18710	RODEO RD	GLENVIEW DR	EUCLID ST	AC	E	2	7	1,200	28	33,600	4/16/20	26	28	68	4	New Construction - Initial	1/1/80
SERRNO	19400	SERRANO PL	AVANIDA SAN LORENZO	ROSECRANS AVE	AC	E	2	8	810	32	25,920	5/14/20	26	47	45	8	New Construction - Initial	1/1/80
VALERA	20540	VALERA WAY	END	LA SENDA DR	AC	E	2	6	180	32	5,760	12/11/20	26	21	76	3	New Construction - Initial	1/1/80
CONEJO	11920	CONEJO LN	END	CAMINO LA VISTA	AC	E	2	8	555	32	17,760	5/13/20	27	38	53	9	New Construction - Initial	1/1/80
COURTN	12040	COURTNEY AVE	MAXZIM AVE	HOUSTON AVE	AC	E	2	1	260	32	8,320	4/12/23	27	16	83	1	Surface Treatment - Slurry Seal	7/1/12
EADING	12570	EADINGTON AVE	VALENCIA DR	FLOWER AVE	AC	E	2	1	1,275	32	40,800	5/7/20	27	35	65	0	Surface Treatment - Slurry Seal	7/1/12
ELRANC	12760	EL RANCHO VISTA	END	GILBERT ST	AC	E	2	8	920	32	29,440	5/15/20	27	38	62	0	New Construction - Initial	1/1/80
MADNNA	16140	MADONNA DR	SAN RAMON DR	END	AC	E	1	6	1,055	32	33,760	12/23/20	27	22	76	2	New Construction - Initial	1/1/80
MAPLWD	16290	MAPLEWOOD AVE	WOODS AVE	WEST AVE	AC	E	2	2	1,220	32	39,040	11/29/21	27	19	74	7	New Construction - Initial	1/1/80
MELODY	16580	MELODY LN	VICTORIA DR	STATE COLLEGE BLVD	AC	E	2	5	1,165	32	37,280	11/13/20	27	19	77	4	New Construction - Initial	1/1/80
OAKAVE	17270	OAK AVE	EADINGTON AVE	BASQUE AVE	AC	E	2	1	1,290	32	41,280	2/7/20	27	14	86	0	Surface Treatment - Slurry Seal	7/1/12
OCNVWD	17330	OCEAN VIEW DR	GRANDVIEW AVE	GRANDVIEW AVE	AC	E	2	2	1,093	28	30,604	12/20/21	27	11	81	8	New Construction - Initial	1/1/80
PIONEA	17968	PIONEER AVE	LADERA VISTA DR	YORBA LINDA BL	AC	E	2	5	1,606	32	51,392	12/22/20	27	23	65	12	New Construction - Initial	1/1/80
PORTER	18040	PORTER AVE	LEE AVE	END	AC	E	2	1	680	32	21,760	5/7/20	27	40	55	5	Surface Treatment - Slurry Seal	7/1/12
ROOSVT	18820	ROOSEVELT AVE	MAPLEWOOD AVE	WEST AVE	AC	E	2	2	375	32	12,801	12/1/21	27	15	85	0	Surface Treatment - Slurry Seal	7/1/12
SIMIPL	19510	SIMI PL	END	BAKER AVE	AC	E	2	1	160	32	5,120	4/12/23	27	11	89	0	Surface Treatment - Slurry Seal	7/1/12
SWEET	20000	SWEET AVE	CHAPMAN AVE	AMERIGE AVE	AC	E	2	7	935	32	29,920	12/22/21	27	21	78	1	New Construction - Initial	1/1/80
VIRGNA	20805	VIRGINIA RD	LUANNE AVE	SHEPPARD DR	AC	E	2	5	395	26	10,270	12/3/20	27	20	69	11	New Construction - Initial	1/1/80
WLMSON	21320	WILLIAMSON AVE	EUCLID ST	WOODS AVE	AC	E	2	2	1,290	32	41,280	12/1/21	27	11	89	0	New Construction - Initial	1/1/80
ASHAVE	10110	ASH AVE	EADINGTON AVE	LAMBERT DR	AC	E	2	1	1,008	32	32,256	5/7/20	28	30	67	3	Surface Treatment - Slurry Seal	7/1/12
AVOLEN	10395	AVOLENCIA DR	RICHMAN AVE	VALLEY VIEW DR	AC	E	2	7	1,575	32	50,400	2/3/20	28	23	73	4	New Construction - Initial	1/1/80
CALULT	11130	CALLE ULTIMO	END	CALLE SERENA	AC	E	2	8	176	32	5,632	5/14/20	28	47	49	4	New Construction - Initial	1/1/80
ELMIRA	12715	EL MIRADOR DR	PUENTE ST	W END	AC	E	2	6	110	33	3,630	12/15/20	28	31	69	0	New Construction - Initial	1/1/80
FARVIW	13080	FARVIEW RD	SUNNY RIDGE DR	KINGHAM WAY	AC	E	2	8	555	32	17,760	5/5/20	28	25	73	2	New Construction - Initial	1/1/80
GAGEAV	13440	GAGE AVE	END	COURTNEY AVE	AC	E	2	1	400	32	12,800	4/12/23	28	20	75	5	Surface Treatment - Slurry Seal	7/1/12
GRNHLL	13750	GREENHILL DR	POST RD	END	AC	E	2	8	945	32	32,240	4/17/20	28	27	72	1	New Construction - Initial	1/1/80
HILLAV	14490	HILL AVE	WOODS AVE	RICHMAN AVE	AC	E	2	2	1,160	32	37,120	11/29/21	28	11	87	2	New Construction - Initial	1/1/80
HOLYDL	14600	HOLLYDALE DR	MELODY LN	DOROTHY LN	AC	E	2	5	560	32	17,920	11/17/20	28	18	77	5	New Construction - Initial	1/1/80
JASMIN	14840	JASMINE AVE	END	FLOWER AVE	AC	E	2	1	230	26	5,980	4/12/23	28	5	95	0	Surface Treatment - Slurry Seal	7/1/12
LEEAVE	50180	LEE AVE	WEST AVE	ASH AVE	AC	E	2	7	198	32	7,136	2/7/20	28	18	82	0	New Construction - AC	1/1/80
LINCOL	15810	LINCOLN AVE	CHAPMAN AVE	COMMONWEALTH AVE	AC	E	2	3	1,250	32	40,000	11/19/21	28	75	19	6	New Construction - Initial	1/1/80
MAXZIM	16485	MAXZIM AVE	BASQUE AVE	ORCHARD AVE	AC	E	2	1	915	32	29,280	4/11/23	28	5	88	7	Surface Treatment - Slurry Seal	7/1/12
OLIVE	17410	OLIVE AVE	CEDAR AVE	HAWTHORNE AVE	AC	E	2	1	700	32	22,400	4/18/23	28	15	69	16	Surface Treatment - Slurry Seal	7/1/12
ORCHRD	17512	ORCHARD AVE	COMMONWEALTH AVE	CHAPMAN AVE	AC	E	2	7	690	32	22,080	12/22/21	28	27	71	2	New Construction - Initial	1/1/80
PACFIC	17580	PACIFIC DR	WALNUT AVE	VALENCIA DR	AC	E	2	7	520	32	16,640	1/17/20	28	33	67	0	New Construction - Initial	1/1/80
REGNCY	18450	REGENCY CIR	SUNNY RIDGE DR	END	AC	E	2	8	180	32	5,760	5/5/20	28	51	49	0	New Construction - Initial	1/1/80
SMKWDA	19610	SMOKEWOOD AVE	PANORAMA RD	S END	AC	E	2	5	975	32	31,200	12/15/20	28	48	52	0	New Construction - Initial	1/1/80
AVESLO	10350	AVENIDA SAN LORENZO	SERRANO PL	CAMINO REY	AC	E	2	8	872	32	27,904	5/14/20	29	50	47	3	New Construction - Initial	1/1/80
BASQUE	50200	BASQUE AVE	ORANGETHORPE AVE	WOODCREST AVE	AC	E	2	1	270	32	8,640	4/17/23	29	6	86	8	Surface Treatment - Slurry Seal	7/1/12
BEECHW	10680	BEECHWOOD AVE	FIRETHORNE AVE	LANTANA AVE	AC	E	2	6	700	32	22,400	12/15/20	29	34	66	0	New Construction - Initial	1/1/80
CAMIMO	11330	CAMINO MONTE	CAMINO DEL SOL	END	AC	E	2	8	248	32	7,936	5/13/20	29	40	50	10	New Construction - Initial	1/1/80
CANDLW	11370	CANDLEWOOD DR	END	LARKWOOD DR	AC	E	2	8	1,102	32	35,264	4/17/20	29	40	54	6	New Construction - Initial	1/1/80
DANAPL	12230	DANA PL	ACACIA AVE	END	AC	E	2	5	540	32	17,280	11/19/20	29	17	83	0	New Construction - Initial	1/1/80
DELPHN	12350	DELPHINE PL	END	FERN DR	AC	E	2	7	330	26	8,580	4/25/23	29	14	68	18	New Construction - Initial	1/1/80
FORDAV	13336	FORD AVE	WILSHIRE AVE	AMERIGE AVE	AC	E	2	2	350	32	11,200	12/22/21	29	36	54	10	New Construction - Initial	1/1/80
LRKWOD	15450	LARKWOOD DR	POST RD	CANDLEWOOD DR	AC	E	2	8	600	32	19,200	4/17/20	29	25	55	20	New Construction - Initial	1/1/80
ORANFRON	9900	ORANGETHROPE (FRONTAGE)	PACIFIC DR	END	AC	E	2	1	1,834	32	58,688	4/17/23	29	7	91	2	New Construction - AC	1/1/80

BranchID	Sec ID	Name	From	To	Type	Rank	Lanes	Zone	L	W	Area	Insp. Date	PCI	PCI Pct Climate	PCI Pct Load	PCI Pct Other	Work Type	Work Date
ORCHRD	17539	ORCHARD AVE	BAKER AVE	HOUSTON AVE	AC	E	2	1	750	32	24,000	4/11/23	29	17	83	0	Surface Treatment - Slurry Seal	7/1/12
OVRLKR	17560	OVERLOOK RD	PANORAMA RD	S END	AC	E	2	5	730	32	23,360	12/22/20	29	11	88	1	New Construction - Initial	1/1/80
PINRDG	17910	PINE RIDGE KNOLL	LA CRESTA PL	END	AC	E	2	7	641	28	17,948	4/16/20	29	33	64	3	New Construction - Initial	1/1/80
PORTER	18070	PORTER AVE	WOODS AVE	HIGHLAND AVE	AC	E	2	2	2,435	32	77,920	11/29/21	29	18	73	9	New Construction - Initial	1/1/80
ROOSVT	18800	ROOSEVELT AVE	CHAPMAN AVE	S END	AC	E	2	2	280	26	7,280	12/20/21	29	11	89	0	New Construction - Initial	1/1/80
SHADOW	19430	SHADOW LN	END	LEMON ST	AC	E	2	5	565	32	18,080	12/15/20	29	15	70	15	New Construction - Initial	1/1/80
SKYCRT	19530	SKYCREST DR	SKYLINE WAY	END	AC	E	2	5	525	26	13,650	1/6/21	29	13	78	9	New Construction - Initial	1/1/80
SKYLNW	19590	SKYLINE WAY	SKYLINE DR	END	AC	E	2	5	1,140	26	29,640	11/17/20	29	18	75	7	New Construction - Initial	1/1/80
TERAZA	20140	TERRAZA PL	SANTA BARBARA AVE	RANCHO CIR	AC	E	2	6	1,460	32	46,720	12/23/20	29	11	69	20	New Construction - Initial	1/1/80
YALEAV	21630	YALE AVE	CHAPMAN AVE	COMMONWEALTH AVE	AC	E	2	3	1,220	32	39,040	11/19/21	29	81	19	0	New Construction - Initial	1/1/80
ADLENA	6000	ADLENA DR	VALLEY VIEW DR	ADLENA PL	AC	E	2	7	1,650	32	52,800	4/25/23	30	12	75	13	New Construction - Initial	1/1/80
CIENAG	11750	CIENAGA DR	MADONNA DR	PUENTE ST	AC	E	2	6	1,170	32	37,440	12/23/20	30	16	76	8	New Construction - Initial	1/1/80
DOMNGR	12440	DOMINGO RD	SANTA BARBARA AVE	LAGUNA RD	AC	E	2	6	1,867	32	59,744	12/11/20	30	28	63	9	New Construction - Initial	1/1/80
ELDORA	12680	EL DORADO DR	HIGHLAND AVE	VALLEY VIEW DR	AC	E	2	7	1,135	32	36,320	2/3/20	30	5	88	7	New Construction - Initial	1/1/80
FOXDR	13350	FOX DR	END	VALENCIA MESA DR	AC	E	2	7	340	32	10,880	4/16/20	30	49	51	0	New Construction - Initial	1/1/80
HARGTN	14090	HARRINGTON DR	CENTRAL AVE	CHAPMAN AVE	AC	E	2	3	275	32	8,800	12/6/21	30	4	96	0	New Construction - Initial	1/1/80
LANTAN	15395	LANTANA AVE	ROLLING HILLS DR	BOXWOOD AVE	AC	E	2	6	245	32	7,840	12/4/20	30	29	71	0	New Construction - Initial	1/1/80
MALDEN	16190	MALDEN AVE	UNION AVE	CHAPMAN AVE	AC	E	2	2	1,290	32	41,280	12/2/21	30	25	70	5	New Construction - Initial	1/1/80
MANZNT	16250	MANZANITA DR	CAMINO REY	CAMINO DEL SOL	AC	E	2	8	1,690	32	54,080	5/14/20	30	39	48	13	New Construction - Initial	1/1/80
ORANGE	17455	ORANGE AVE	COMMONWEALTH AVE	WILLIAMSON WY	AC	E	2	7	320	32	10,240	3/25/20	30	27	65	8	New Construction - Initial	1/1/80
POSTRD	18080	POST RD	GREENHILL RD	TARRYTOWN DR	AC	E	2	8	790	32	25,280	4/17/20	30	38	61	1	New Construction - Initial	1/1/80
STANFD	19760	STANFORD AVE	CHAPMAN AVE	WILSHIRE AVE	AC	E	2	3	535	32	17,120	11/19/21	30	97	0	3	New Construction - Initial	1/1/80
TARYTN	20073	TARRYTOWN DR	POST RD	CARLETON WY	AC	E	2	8	535	32	17,120	4/17/20	30	41	54	5	New Construction - Initial	1/1/80
TURNER	20375	TURNER AVE	EOP	WHITAKER ST	AC	E	2	7	155	32	4,960	4/27/23	30	35	65	0	New Construction - Initial	1/1/80
UNION	20400	UNION AVE	GLENWOOD DR	WOODS AVE	AC	E	2	2	372	32	13,404	12/20/21	30	20	79	1	New Construction - Initial	1/1/80
WILSON	21450	WILSON AVE	MELODY LN	S END	AC	E	2	5	315	32	10,080	11/13/20	30	40	60	0	New Construction - Initial	1/1/80
WOODSA	21580	WOODS AVE	VALENCIA DR	ASH AVE	AC	E	2	2	605	32	19,360	11/29/21	30	11	86	3	Reconstruct Surface (AC)	7/1/13
XIMENO	21610	XIMENO DR	NIETO PL	TERMINO PL	AC	E	2	6	890	32	28,480	12/23/20	30	21	79	0	New Construction - Initial	1/1/80
ARTESI	10060	ARTESIA AVE	PRITCHARD AVE	GILBERT ST	AC	E	2	7	1,650	39	64,350	4/25/23	31	33	48	19	New Construction - Initial	1/1/80
CAMIRY	11360	CAMINO REY	AVENIDA SAN LORENZO	ROSECRANS AVE	AC	E	2	8	919	32	29,408	5/13/20	31	28	59	13	New Construction - Initial	1/1/80
CORONA	11956	CORONADO DR	N END	LAS PALMAS DR	AC	E	2	6	550	32	17,600	12/30/20	31	29	64	7	Surface Treatment - Slurry Seal	1/29/24
DELCER	12300	DEL CERRO PL	POTRERO AVE	DEL CERRO PL	AC	E	2	6	350	32	11,200	12/30/20	31	18	59	23	New Construction - Initial	1/1/80
FAIRGN	13060	FAIRGREEN DR	TIFFANY PL	END	AC	E	2	8	1,920	32	63,440	5/5/20	31	50	45	5	New Construction - Initial	1/1/80
GRNDVW	13690	GRANDVIEW AVE	FERN DR	VALLEY VIEW DR	AC	E	2	7	345	32	11,040	5/14/20	31	44	45	11	New Construction - Initial	1/1/80
HERMSP	14290	HERMOSA PL	END	LAS PALMAS DR	AC	E	2	6	1,210	32	38,720	12/30/20	31	17	82	1	Surface Treatment - Slurry Seal	1/29/24
IVYPL	14770	IVY PL	END	DEVONHIRE AVE	AC	E	2	4	180	32	5,760	12/4/20	31	43	52	5	New Construction - Initial	1/1/80
JEFRSN	14850	JEFFERSON AVE	CHAPMAN AVE	WILSHIRE AVE	AC	E	2	2	540	32	17,280	12/20/21	31	27	69	4	New Construction - Initial	1/1/80
LATRVA	15220	LA TRAVESIA DR	COUNTRY HILLS DR	LA SENDA DR	AC	E	2	6	880	32	28,160	12/11/20	31	21	70	9	New Construction - Initial	1/1/80
OLINST	17370	OLIN ST	VALENCIA DR	FRANKLIN AVE	AC	E	2	1	396	32	12,672	4/20/23	31	21	76	3	Surface Treatment - Slurry Seal	7/1/12
PASDOR	17725	PASEO DORADO	CAMINO LA VISTA	EUCLID AVE	AC	E	2	8	1,515	32	48,480	5/8/20	31	25	62	13	New Construction - Initial	1/1/80
PUEBLO	18210	PUEBLO PL	MADONNA DR	END	AC	E	2	6	410	32	13,120	12/23/20	31	26	74	0	New Construction - Initial	1/1/80
ROOSVT	18830	ROOSEVELT AVE	KNEPP AVE	SOUTHGATE AVE	AC	E	2	2	240	32	7,680	12/1/21	31	17	73	10	Surface Treatment - Slurry Seal	7/1/12
ROSEHG	18910	ROSEHEDGE DR	LAS PALMAS DR	HERMOSA DR	AC	E	2	6	831	32	26,592	12/1/20	31	39	60	1	New Construction - Initial	1/1/80
ROSEHG	18900	ROSEHEDGE DR	LAS RIENDAS DR	SUNNY HILLS RD	AC	E	2	6	635	32	20,320	12/23/20	31	28	68	4	New Construction - Initial	1/1/80
RUSSLL	19030	RUSSELL AVE	END	AMERIGE AVE	AC	E	2	7	200	26	5,200	3/26/20	31	17	83	0	New Construction - Initial	1/1/80
ADLENP	6040	ADLENA PL	BASTANCHURY AVE	ADLENA DR	AC	E	2	7	160	32	5,120	4/25/23	32	27	61	12	New Construction - Initial	1/1/80
AMERIG	7080	AMERIGE AVE	ORCHARD AVE	ORANGE AVE	AC	E	2	7	1,230	32	39,360	12/22/21	32	28	48	24	New Construction - Initial	1/1/80
CARLET	11450	CARLETON WAY	PIONEER AVE	GREENHILL DR	AC	E	2	8	123	32	3,936	4/17/20	32	20	80	0	New Construction - Initial	1/1/80
CELEST	11590	CELESTE LN	PARKS RD	CONEJO LN	AC	E	2	8	1,417	32	45,344	5/6/20	32	37	63	0	New Construction - Initial	1/1/80
CHERRY	11710	CHERRY AVE	CEDAR AVE	HAWTHORNE AVE	AC	E	2	1	700	32	22,400	4/18/23	32	21	79	0	Surface Treatment - Slurry Seal	7/1/12
CIENAG	11740	CIENAGA DR	ARAGON PL	TERMINO PL	AC	E	2	6	1,760	32	56,320	12/23/20	32	29	71	0	New Construction - Initial	1/1/80
CONCOR	11900	CONCORD AVE	END	SYCAMORE AVE	AC	E	2	4	1,170	32	37,440	11/24/20	32	37	62	1	New Construction - Initial	1/1/80
HERMSD	14240	HERMOSA DR	LAKEVIEW DR	HARBOR BL	AC	E	2	6	1,755	27	47,385	1/7/21	32	30	65	5	New Construction - Initial	1/1/80
LEEAVE	15680	LEE AVE	AMERIGE AVE	END	AC	E	2	7	1,350	32	43,200	3/26/20	32	31	64	5	Surface Treatment - Slurry Seal	7/1/12
LSLNSL	15490	LAS LANAS LN	CONEJO LN	PARKS RD	AC	E	2	8	1,681	32	53,792	5/6/20	32	46	51	3	New Construction - Initial	1/1/80
MARPSA	16400	MARIPOSA LN	END	PASEO DORADO	AC	E	2	8	505	32	16,160	5/8/20	32	36	44	20	New Construction - Initial	1/1/80
MERLIN	16600	MERLIN AVE	ROLLING HILLS DR	END	AC	E	2	5	990	32	31,680	12/4/20	32	25	70	5	New Construction - Initial	1/1/80
NUTWOA	17215	NUTWOOD AVE	ACACIA AVE	HALE AVE	AC	E	2	4	1,085	32	34,720	11/19/20	32	42	58	0	New Construction - Initial	2/19/11
PASDOR	17720	PASEO DORADO	DOMINGO RD	CAMINO LA VISTA	AC	E	2	8	805	32	25,760	5/8/20	32	33	62	5	New Construction - Initial	1/1/80
RIDGVW	18580	RIDGE VIEW TERR	SKYLINE DR	END	AC	E	2	5	354	26	11,204	1/6/21	32	17	80	3	New Construction - Initial	1/1/80
ROLLHL	18720	ROLLING HILLS DR	END	BREA BLVD	AC	E	3	6	1,995	60	119,700	12/10/20	32	48	43	9	New Construction - Initial	1/1/80
STEPNS	19815	STEPHENS AVE	JOHNSON PL	MALVERN AVE	AC	E	2	7	270	28	7,560	5/8/20	32	52	40	8	New Construction - Initial	1/1/80
THOMAS	20170	THOMAS WAY	LOCUST AVE	ADLENA DR	AC	E	2	7	680	26	17,680	3/25/20	32	17	73	10	New Construction - Initial	1/1/80
CENTRA	11600	CENTRAL AVE	RAYMOND AVE	END	AC	E	2	3	440	32	14,080	12/6/21	33	30	70	0	New Construction - Initial	1/1/80
CHAPMA	11670	CHAPMAN AVE	EUCLID ST	WOODS AVE	AC	E	2	2	1,275	32	40,800	12/20/21	33	10	81	9	New Construction - Initial	1/1/80

BranchID	Sec ID	Name	From	To	Type	Rank	Lanes	Zone	L	W	Area	Insp. Date	PCI	PCI Pct Climate	PCI Pct Load	PCI Pct Other	Work Type	Work Date
COURTN	12030	COURTNEY AVE	ORANGETHORPE AVE	ROBERTA AVE	AC	E	2	1	1,065	32	22,720	4/12/23	33	16	76	8	New Construction - Initial	1/1/80
FERNDR	13130	FERN DR	WOODS AVE	RICHMAN AVE	AC	E	2	2	1,310	32	41,920	12/2/21	33	26	70	4	New Construction - Initial	1/1/80
FULRNC	13410	FULLERTON CREEK DR	MELODY LN	MOUNTAIN VIEW PL	AC	E	2	5	700	32	22,400	12/22/20	33	35	65	0	New Construction - Initial	1/1/80
GLNWOD	13640	GLENWOOD AVE	W END	PRINCETON AVE	AC	E	2	3	360	32	14,270	11/17/21	33	9	82	9	New Construction - Initial	1/1/80
GREGRY	13790	GREGORY AVE	CHAPMAN AVE	ADLENA DR	AC	E	2	7	1,540	32	49,280	3/25/20	33	19	77	4	New Construction - Initial	1/1/80
GRNDVW	13691	GRANDVIEW AVE	VALLEY VIEW DR	END	AC	E	2	7	1,165	32	38,780	5/14/20	33	34	58	8	New Construction - Initial	1/1/80
HEATHE	14210	HEATHER DR	LARK ELLEN DR	END	AC	E	2	5	884	36	34,324	12/10/20	33	11	73	16	New Construction - Initial	1/1/80
LOCKLN	15910	LOCKLIN WAY	FAIRFORD DR	SUNNY RIDGE DR	AC	E	2	8	135	32	4,320	5/5/20	33	29	71	0	New Construction - Initial	1/1/80
LOVELL	16070	LOVELL PL	W END	TWILIGHT DR	AC	E	2	6	145	32	4,640	12/30/20	33	36	37	27	New Construction - Initial	1/1/80
MESVRD	16630	MESA VERDE	CAMINO DEL SOL	END	AC	E	2	8	745	32	23,840	3/24/20	33	34	66	0	New Construction - Initial	1/1/80
OAKAVE	17265	OAK AVE	LOCUST DR	PACIFIC DR	AC	E	2	1	815	32	26,080	2/7/20	33	24	76	0	Surface Treatment - Slurry Seal	7/1/12
OAKAVE	17290	OAK AVE	ADAMS AVE	END	AC	E	2	2	160	32	5,120	2/17/22	33	22	66	12	Surface Treatment - Slurry Seal	7/1/12
POSTRD	18095	POST RD	LARKWOOD DR	SUNNY RIDGE DR	AC	E	2	8	135	32	4,320	4/17/20	33	17	72	11	New Construction - Initial	1/1/80
PRTCRD	18170	PRITCHARD AVE	END	COMMONWEALTH AVE	AC	E	2	7	1,000	32	32,000	4/25/23	33	22	68	10	New Construction - Initial	1/1/80
RAYMER	18350	RAYMER AVE	AIRPARK DR	GILBERT ST	AC	E	2	8	735	40	29,400	4/25/23	33	23	51	26	New Construction - Initial	1/1/80
RICHMN	18490	RICHMAN AVE	RICHMAN KNOLL	VALLEY VIEW DR	AC	E	2	7	1,660	36	59,760	2/3/20	33	34	63	3	New Construction - Initial	1/1/80
VERONA	20680	VERONA DR	PASEO DORADO	DOMINGO RD	AC	E	2	6	285	32	9,120	12/30/20	33	18	60	22	New Construction - Initial	1/1/80
WALDO	20895	WALDO AVE	NORTH END	VALENCIA DR	AC	E	2	7	490	32	15,680	4/27/23	33	17	78	5	New Construction - Initial	1/1/80
WESTAV	21140	WEST AVE	COURTNEY AVE	BROOKHURST RD	AC	E	2	1	1,295	32	41,440	4/18/23	33	14	74	12	Surface Treatment - Slurry Seal	7/1/12
AVEDOS	10340	AVENIDA DEL OSSA	END	CAMINO CENTROLOMA	AC	E	2	8	500	32	16,000	5/6/20	34	57	42	1	New Construction - Initial	1/1/80
BARONE	10570	BARONET PL	FARVIEW RD	END	AC	E	2	8	437	32	13,984	5/5/20	34	27	69	4	New Construction - Initial	1/1/80
CLEACR	11860	CLEAR CREEK DR	END	ISLAND DR	AC	E	2	8	1,570	32	50,240	4/17/20	34	35	52	13	New Construction - Initial	1/1/80
GENEVA	13520	GENEVA PL	POST RD	END	AC	E	2	8	360	32	11,520	4/17/20	34	26	66	8	New Construction - Initial	1/1/80
GILBES	13530	GILBERT ST	COMMONWEALTH AVE	VALENCIA DR	AC	E	2	7	1,247	32	39,904	6/2/20	34	46	38	16	New Construction - Initial	1/1/80
GREGRY	13780	GREGORY AVE	PRITCHARD AVE	END	AC	E	2	7	325	32	10,400	4/25/23	34	53	47	0	New Construction - Initial	1/1/80
HERMSD	14260	HERMOSA DR	HIDEAWAY LN	TWILIGHT DR	AC	E	2	6	1,825	32	58,400	12/30/20	34	27	73	0	New Construction - Initial	1/1/80
LAMBRT	15370	LAMBERT DR	WEST AVE	OAK AVE	AC	E	2	1	550	32	17,600	5/7/20	34	21	79	0	Surface Treatment - Slurry Seal	7/1/12
LRKELN	15445	LARK ELLEN DR	HEATHER DR	ROSALIA DR	AC	E	2	5	970	36	34,920	12/4/20	34	25	73	2	New Construction - Initial	1/1/80
MAPLWD	16280	MAPLEWOOD AVE	ROOSEVELT AVE	WOODS AVE	AC	E	2	2	1,110	32	35,520	12/1/21	34	13	87	0	Surface Treatment - Slurry Seal	7/1/12
RIEDEL	18590	RIEDEL AVE	ALTO LN	DOROTHY LN	AC	E	2	5	1,285	32	41,120	12/15/20	34	17	79	4	New Construction - Initial	1/1/80
ROYALE	18990	ROYALE PL	SUNNY RIDGE DR	END	AC	E	2	8	540	32	17,280	5/5/20	34	37	49	14	New Construction - Initial	1/1/80
VALWOD	20620	VALWOOD DR	LONGVIEW DR	END	AC	E	2	5	1,995	32	63,840	1/13/21	34	35	53	12	New Construction - Initial	1/1/80
WESTAV	21150	WEST AVE	LOCUST AVE	BASQUE AVE	AC	E	2	1	1,890	32	60,480	2/7/20	34	28	67	5	Surface Treatment - Slurry Seal	7/1/12
BEECHW	10715	BEECHWOOD AVE	LIVE OAK AVE	END	AC	E	2	5	130	32	4,160	12/10/20	35	35	65	0	New Construction - Initial	1/1/80
COURTN	12015	COURTNEY AVE	OAK AVE	CHERRY AVE	AC	E	2	1	935	32	29,920	4/18/23	35	14	85	1	Surface Treatment - Slurry Seal	7/1/12
COURTN	12020	COURTNEY AVE	CHERRY AVE	ORANGETHORPE AVE	AC	E	2	1	775	32	24,800	4/18/23	35	19	68	13	Surface Treatment - Slurry Seal	7/1/12
MILGRO	16710	MILAGRO WAY	END	LA TRAVESIA DR	AC	E	2	6	195	32	6,240	12/11/20	35	34	61	5	New Construction - Initial	1/1/80
PACFIC	17590	PACIFIC DR	WEST AVE	OAK AVE	AC	E	2	1	490	32	15,680	5/11/20	35	43	52	5	Surface Treatment - Slurry Seal	7/1/12
REDWLW	18430	RED WILLOW RD	GALLIO DR	BURING TREE RD	AC	E	2	8	705	32	22,560	4/17/20	35	44	52	4	New Construction - Initial	1/1/80
RIEDEL	18600	RIEDEL AVE	DOROTHY LN	RIVERSIDE DR	AC	E	2	3	1,535	32	49,120	11/15/21	35	12	81	7	New Construction - Initial	1/1/80
SANDLW	19110	SANDALWOOD AVE	MERLIN AVE	END	AC	E	2	5	345	32	11,040	12/4/20	35	34	65	1	New Construction - Initial	1/1/80
BARBAR	10540	BARBARA BLVD	END	BREA BLVD	AC	E	2	5	1,136	36	40,896	12/11/20	36	29	65	6	New Construction - Initial	1/1/80
BARONE	10560	BARONET PL	KINGHAM WAY	END	AC	E	2	8	616	32	19,712	5/5/20	36	32	60	8	New Construction - Initial	1/1/80
BERKEA	10750	BERKELEY AVE	CHAPMAN AVE	COMMONWEALTH AVE	AC	E	2	3	1,260	32	40,320	8/29/23	36	37	63	0	New Construction - Initial	1/1/80
CAMIVI	11280	CAMINO LA VISTA	MESA VERDE	GRISSOM PARK DR	AC	E	2	8	261	32	8,352	5/14/20	36	29	54	17	New Construction - Initial	1/1/80
FORDAV	13330	FORD AVE	END	CHAPMAN AVE	AC	E	2	2	1,090	32	34,880	12/22/21	36	45	55	0	New Construction - Initial	1/1/80
MODRNO	16850	MODERNO PL	LAKEVIEW DR	END	AC	E	2	6	530	32	16,960	1/7/21	36	47	46	7	Surface Treatment - Slurry Seal	1/29/24
PRNCTN	18116	PRINCETON AVE	CHAPMAN AVE	COMMONWEALTH AVE	AC	E	2	3	1,253	32	40,096	11/19/21	36	77	22	1	New Construction - Initial	1/1/80
RAYMER	18360	RAYMER AVE	GILBERT ST	END	AC	E	2	8	1,635	38	62,130	4/25/23	36	37	46	17	New Construction - Initial	1/1/80
RICHMN	18480	RICHMAN AVE	SUNNYCREST DR	RICHMAN KNOLL	AC	E	2	7	1,125	32	36,000	2/3/20	36	13	87	0	New Construction - Initial	1/1/80
TIFFNY	20220	TIFFANY PL	FAIRGREEN DR	END	AC	E	2	8	505	32	16,160	5/5/20	36	38	49	13	New Construction - Initial	1/1/80
TRIEST	20300	TRIESTE WAY	SUNNY RIDGE DR	CANDLEWOOD DR	AC	E	2	8	915	32	29,280	4/17/20	36	33	66	1	New Construction - Initial	1/1/80
WLMSON	21310	WILLIAMSON AVE	COMMONWEALTH AVE	EUCLID ST	AC	E	2	7	1,245	32	39,840	3/25/20	36	24	73	3	New Construction - Initial	1/1/80
ACACIA	5020	ACACIA AVE	MELODY LN	DOROTHY LN	AC	E	2	5	530	36	19,080	1/13/21	37	20	58	22	New Construction - Initial	1/1/80
ATHENA	10280	ATHENA PL	POST RD	END	AC	E	2	8	347	32	11,104	4/17/20	37	33	61	6	New Construction - Initial	1/1/80
CORNEL	11950	CORNELL AVE	CHAPMAN AVE	COMMONWEALTH AVE	AC	E	2	3	1,245	32	39,840	11/19/21	37	93	0	7	New Construction - Initial	1/1/80
DELMON	12315	DEL MONTE WEST	EL DORADO DR	FORD AVE	AC	E	2	2	491	32	15,712	12/17/21	37	63	36	1	New Construction - Initial	1/1/80
FRANKN	13385	FRANKLIN AVE	OLIN ST	WEST END	AC	E	2	1	605	32	19,360	4/20/23	37	9	75	16	Surface Treatment - Slurry Seal	7/1/12
HERMSD	14250	HERMOSA DR	HARBOR BL	HIDEAWAY LN	AC	E	2	6	880	32	28,160	12/30/20	37	27	73	0	New Construction - Initial	1/1/80
HERMSD	14280	HERMOSA DR	MADONNA DR	PUENTE ST/ BRIARWOOD DR	AC	E	2	6	1,160	32	37,120	12/15/20	37	26	73	1	New Construction - Initial	1/1/80
HRMNYP	14070	HARMONY PL	END	SHEPPARD DR	AC	E	2	5	225	32	7,200	1/6/21	37	29	71	0	New Construction - Initial	1/1/80
LARIAT	15410	LARIAT PL	END	LAS RIENDAS DR	AC	E	2	6	200	32	6,400	1/7/21	37	36	63	1	New Construction - Initial	1/1/80
LOVELL	16080	LOVELL PL	TWILIGHT DR	E END	AC	E	2	6	505	32	16,160	12/30/20	37	56	40	4	New Construction - Initial	1/1/80
LRKELN	15440	LARK ELLEN DR	STATE COLLEGE BLVD	HEATHER DR	AC	E	2	5	140	57	7,550	12/10/20	37	42	58	0	New Construction - Initial	1/1/80
POSTRD	18090	POST RD	TRIESTE WAY	LARKWOOD DR	AC	E	2	8	815	32	26,080	4/17/20	37	30	69	1	New Construction - Initial	1/1/80

BranchID	Sec ID	Name	From	To	Type	Rank	Lanes	Zone	L	W	Area	Insp. Date	PCI	PCI Pct Climate	PCI Pct Load	PCI Pct Other	Work Type	Work Date
ROBRTA	18655	ROBERTA AVE	BASQUE AVE	ORCHARD AVE	AC	E	2	1	915	32	29,280	4/11/23	37	23	73	4	Surface Treatment - Slurry Seal	7/1/12
SOGATE	19630	SOUTHGATE AVE	CEDAR AVE	BROOKHURST AVE	AC	E	2	1	1,060	32	33,920	4/18/23	37	21	73	6	Surface Treatment - Slurry Seal	7/1/12
CAMIVI	11288	CAMINO LA VISTA	ROSECRANS AVE	PASEO DORADO	AC	E	2	8	920	32	29,440	5/13/20	38	22	78	0	New Construction - Initial	1/1/80
FRANKN	13380	FRANKLIN AVE	MAGNOLIA AVE	OLIN ST	AC	E	2	1	620	32	19,840	4/20/23	38	11	61	28	Surface Treatment - Slurry Seal	7/1/12
HARTFD	14150	HARTFORD AVE	END	BASTANCHURY RD	AC	E	2	4	1,635	32	52,320	11/10/20	38	27	64	9	New Construction - Initial	1/1/80
HAWTHN	14190	HAWTHORNE AVE	FLOWER AVE	SOUTHGATE AVE	AC	E	2	1	765	32	24,480	4/18/23	38	31	69	0	Surface Treatment - Slurry Seal	7/1/12
LSPLMS	15550	LAS PALMAS DR	TWILIGHT DR	PUENTE ST	AC	E	2	6	2,105	32	67,360	12/30/20	38	25	75	0	New Construction - Initial	1/1/80
MARPSA	16380	MARIPOSA LN	CAMINO CENTROLOMA	END	AC	E	2	8	530	32	16,960	5/6/20	38	73	19	8	New Construction - Initial	1/1/80
NORMNP	17170	NORMAN PL	END	NUTWOOD AVE	AC	E	2	3	105	32	4,610	11/18/21	38	45	55	0	New Construction - Initial	1/1/80
PASEOP	17760	PASEO PL	MADONNA DR	END	AC	E	2	6	395	32	12,640	12/23/20	38	27	73	0	New Construction - Initial	1/1/80
PASGRN	17740	PASEO GRANDE	GRISSOM PARK DR	MANZANITA DR	AC	E	2	8	870	32	27,840	5/14/20	38	57	43	0	New Construction - Initial	1/1/80
PAULAA	17790	PAULA AVE	WEST AVE	FLOWER AVE	AC	E	2	1	860	26	22,360	4/20/23	38	9	89	2	Surface Treatment - Slurry Seal	7/1/12
PRNCTN	18110	PRINCETON AVE	FERN DR	GLENWOOD AVE	AC	E	2	3	360	32	11,520	11/17/21	38	36	51	13	New Construction - Initial	1/1/80
PUENTE	18260	PUENTE ST	ROLLING HILLS DR	BASTANCHURY RD	AC	E	2	6	1,245	37	46,065	12/4/20	38	31	64	5	New Construction - Initial	1/1/80
RAYMOA	18370	RAYMOND AVE	N END	SMOKEWOOD AVE	AC	E	2	5	170	32	5,440	1/6/21	38	67	33	0	New Construction - Initial	1/1/80
SHEPRD	19460	SHEPPARD DR	N END	VIRGINIA RD	AC	E	2	5	540	32	17,280	1/6/21	38	17	80	3	New Construction - Initial	1/1/80
SOGATE	19653	SOUTHGATE AVE	EUCLID AVE	JEFFERSON AVE	AC	E	2	2	495	32	15,840	12/1/21	38	23	74	3	New Construction - Initial	1/1/80
VALMES	20515	VALENCIA MESA DR	EUCLID AVE	GLENVIEW DR	AC	E	2	7	815	32	26,080	5/8/20	38	39	45	16	New Construction - Initial	1/1/80
VICTRD	20750	VICTORIA DR	OLD CREEK LN	DOROTHY LN	AC	E	2	5	1,330	32	42,560	12/15/20	38	23	77	0	New Construction - Initial	1/1/80
CAMISO	11240	CAMINO DEL SOL	PARKS RD	ARMSTEAD LN	AC	E	2	8	2,072	32	66,304	5/13/20	39	52	43	5	New Construction - Initial	1/1/80
ELPASO	12740	EL PASO LN	CELESTE LN	PARKS RD	AC	E	2	8	845	32	27,040	5/6/20	39	53	41	6	New Construction - Initial	1/1/80
HICKRY	14310	HICKORY PL	HEATHER DR	END	AC	E	2	5	160	32	5,120	12/10/20	39	20	78	2	New Construction - Initial	1/1/80
LSPLMS	15520	LAS PALMAS DR	RIDEOUT WAY	LAKEVIEW DR	AC	E	2	6	2,240	25	56,000	12/30/20	39	27	62	11	New Construction - Initial	1/1/80
MARPSA	16390	MARIPOSA LN	LAS LANAS LN	PARKS RD	AC	E	2	8	920	32	29,440	5/6/20	39	52	48	0	New Construction - Initial	1/1/80
MICHAL	16660	MICHAEL AVE	END	AMERIGE AVE	AC	E	2	7	205	26	5,330	3/26/20	39	5	79	16	New Construction - Initial	1/1/80
PALOMA	17670	PALOMA PL	END	LAGUNA RD	AC	E	2	6	540	32	17,280	1/6/21	39	25	56	19	New Construction - Initial	1/1/80
SANMAR	19140	SAN MARCOS PL	END	CIENAGA DR	AC	E	2	6	175	32	5,600	12/10/20	39	30	70	0	New Construction - Initial	1/1/80
THORN	20200	THORN PL	END	WINCHESTER ST	AC	E	2	4	470	32	15,040	12/4/20	39	33	64	3	New Construction - Initial	1/1/80
VIRGNA	20840	VIRGINIA RD	VICTORIA DR	CONCORD AVE	AC	E	2	5	760	32	24,320	11/24/20	39	36	64	0	New Construction - Initial	1/1/80
ARTESI	10050	ARTESIA AVE	DALE PL	PRICHARD AVE	AC	E	2	7	3,487	39	135,993	4/30/20	40	30	55	15	New Construction - Initial	1/1/80
FAIRFD	13050	FAIRFORD DR	TIFFANY PL	FAIRGREEN DR	AC	E	2	8	1,590	32	50,880	5/5/20	40	37	47	16	New Construction - Initial	1/1/80
HICKRY	14320	HICKORY PL	ROSALIA DR	END	AC	E	2	5	305	32	9,760	12/10/20	40	21	75	4	New Construction - Initial	1/1/80
JACARA	14780	JACARANDA PL	WANDA DR	CHAPMAN AVE	AC	E	2	7	1,345	26	34,970	5/4/20	40	31	68	1	New Construction - Initial	1/1/80
LAGUNA	15290	LAGUNA RD	EUCLID ST	TERRAZA PL	AC	E	2	6	1,415	32	45,280	12/23/20	40	29	64	7	New Construction - Initial	1/1/80
LVEOAK	15890	LIVE OAK AVE	LARK ELLEN DR	ROLLING HILLS DR	AC	E	2	5	1,275	32	40,800	11/10/20	40	30	67	3	New Construction - Initial	1/1/80
ORCHRD	17538	ORCHARD AVE	WOODCREST AVE	BAKER AVE	AC	E	2	1	510	32	16,320	4/17/23	40	44	56	0	Surface Treatment - Slurry Seal	7/1/12
SANMIG	19160	SAN MIGUEL DR	LAS RIENDAS DR	END	AC	E	2	6	445	32	14,240	12/1/20	40	42	49	9	New Construction - Initial	1/1/80
TERAZA	20120	TERRAZA PL	LAKESIDE DR	DOMINGO RD	AC	E	2	6	1,105	32	35,360	12/23/20	40	14	53	33	New Construction - Initial	1/1/80
UNION	20460	UNION AVE	MOUNTAIN VIEW PL	END	AC	E	2	4	315	32	10,080	11/24/20	40	36	64	0	New Construction - Initial	1/1/80
VERONA	20670	VERONA DR	RANCHO CIR	PASEO DORADO	AC	E	2	6	2,205	32	70,560	12/3/20	40	38	51	11	New Construction - Initial	1/1/80
WAYNE	21090	WAYNE AVE	END	WILSHIRE AVE	AC	E	2	7	960	32	30,720	3/26/20	40	33	62	5	New Construction - Initial	1/1/80
ADAMS	5070	ADAMS AVENUE	MAPLEWOOD AVE	OAK AVE	AC	E	2	2	500	32	16,000	2/17/22	41	22	78	0	Surface Treatment - Slurry Seal	7/1/12
BAKER	10400	BAKER AVE	COURTNEY AVE	CUL-DE-SAC (W)	AC	E	2	1	455	32	15,760	4/12/23	41	16	69	15	Surface Treatment - Slurry Seal	7/1/12
CAMIVI	11285	CAMINO LA VISTA	GRISSOM PARK DR	ROSECRANS AVE	AC	E	2	8	687	32	21,984	5/13/20	41	55	44	1	New Construction - Initial	1/1/80
EVRGRN	13040	EVERGREEN AVE	MAPLE AVE	LIVE OAK AVE	AC	E	2	5	930	32	29,760	12/4/20	41	10	68	22	New Construction - Initial	1/1/80
KNSGTN	14990	KENSINGTON DR	HOLLYDALE DR	MELODY LN	AC	E	2	5	720	32	23,040	12/15/20	41	13	57	30	New Construction - Initial	1/1/80
LIMEAV	15760	LIME AVE	EVERGREEN AVE	ROSALIA DR	AC	E	2	5	565	32	18,080	12/4/20	41	23	77	0	New Construction - Initial	1/1/80
SANMIG	19150	SAN MIGUEL DR	END	CIENAGA DR	AC	E	2	6	245	32	7,840	12/10/20	41	30	66	4	New Construction - Initial	1/1/80
CALMEL	11100	CALLE MELENO	END	CAMINO DEL SOL	AC	E	2	8	281	32	8,992	5/13/20	42	59	41	0	New Construction - Initial	1/1/80
DANAPL	12210	DANA PL	NW END	LINDENDALE AVE	AC	E	2	5	1,070	32	34,240	12/22/20	42	37	60	3	New Construction - Initial	1/1/80
HOUSTN	14650	HOUSTON AVE	PINE DR	KNUCKLE (100' E/ COURTNEY AVE)	AC	E	2	1	1,023	32	34,140	4/12/23	42	17	81	2	Surface Treatment - Slurry Seal	7/1/12
MELODY	16570	MELODY LN	KENSINGTON DR	ACACIA AVE	AC	E	2	5	1,520	32	48,640	11/19/20	42	26	74	0	New Construction - Initial	1/1/80
ORANGE	17460	ORANGE AVE	ASH AVE	OLIVE AVE	AC	E	2	1	490	32	15,680	3/26/20	42	27	63	10	Surface Treatment - Slurry Seal	7/1/12
QUARTZ	50005	QUARTZ LN	BRADFORD AVE	END	AC	E	0		450	32	14,400	7/17/23	42	10	90	0	New Construction - Initial	1/1/10
SUNRDG	19940	SUNNY RIDGE DR	CARMEL CIR	MALVERN AVE	AC	E	2	8	1,360	48	65,280	4/17/20	42	47	45	8	New Construction - Initial	1/1/80
WHTNGA	21260	WHITING AVE	STANFORD AVE	RAYMOND AVE	AC	E	2	3	450	28	12,600	11/19/21	42	67	27	6	New Construction - Initial	1/1/80
WILSHR	21360	WILSHIRE AVE	RUSSELL AVE	MARIE AVE	AC	E	2	7	640	32	20,480	12/22/21	42	50	48	2	New Construction - Initial	1/1/80
ADAMS	5080	ADAMS AVENUE	OAK AVE	ELM AVE / S WOOD AVE	AC	E	2	2	350	32	11,200	2/17/22	43	19	55	26	Surface Treatment - Slurry Seal	7/1/12
ISLAND	14750	ISLAND DR	BURNING TREE RD	S END	AC	E	2	8	655	32	20,960	4/17/20	43	47	47	6	New Construction - Initial	1/1/80
JENSEN	14915	JENSEN WAY	VALENCIA DR	OAK AVE	AC	E	2	1	860	32	27,520	4/20/23	43	9	87	4	Surface Treatment - Slurry Seal	7/1/12
KROEGR	15125	KROEGER AVE	MIRAMAR PL	MELODY LN	AC	E	2	5	892	32	28,544	11/20/20	43	44	44	12	New Construction - Initial	1/1/80
LAMESP	15190	LA MESA PL	END	LA MESA DR	AC	E	2	7	200	16	3,200	5/8/20	43	39	61	0	New Construction - Initial	1/1/80
LNGVWD	16010	LONGVIEW DR	BREA BLVD	SKYLINE DR	AC	E	2	5	1,915	36	68,940	11/20/20	43	21	56	23	New Construction - Initial	1/1/80
LSPLMS	15540	LAS PALMAS DR	ALTURA DR	TWILIGHT DR	AC	E	2	6	1,572	32	69,280	1/15/21	43	36	63	1	New Construction - Initial	1/1/80
LSRDDR	15580	LAS RIENDAS DR	W END	TWILIGHT DR	AC	E	2	6	1,420	32	45,440	12/23/20	43	32	65	3	New Construction - Initial	1/1/80

BranchID	Sec ID	Name	From	To	Type	Rank	Lanes	Zone	L	W	Area	Insp. Date	PCI	PCI Pct Climate	PCI Pct Load	PCI Pct Other	Work Type	Work Date
WANDA	21025	WANDA DR	CHAPMAN AVE	END	AC	E	2	7	1,090	32	34,880	3/25/20	43	32	57	11	New Construction - Initial	1/1/80
YALEAV	21635	YALE AVE	COMMONWEALTH	WALNUT AVE	AC	E	2	3	685	32	21,920	11/19/21	43	46	54	0	New Construction - Initial	1/1/80
ADAMS	5060	ADAMS AVENUE	CHAPMAN AVE	WILSHIRE AVE	AC	E	2	2	560	32	17,920	12/20/21	44	40	60	0	New Construction - Initial	1/1/80
AIRPAR	6050	AIRPARK DR	MOORE AVE	RAYMER AVE	AC	E	2	8	660	40	26,400	4/25/23	44	33	67	0	New Construction - Initial	1/1/80
ALDER	6090	ALDER PL	END	ROSALIA DR	AC	E	2	5	150	32	4,800	12/10/20	44	45	55	0	New Construction - Initial	1/1/80
ASHAVE	10136	ASH AVE	CITRUS AVE	EUCLID AVE	AC	E	2	1	672	36	24,192	3/26/20	44	23	69	8	Surface Treatment - Slurry Seal	7/1/12
CRESVW	12111	CRESTVIEW DR	1085' S/ VALENCIA MESA DR	LA MESA DR	AC	E	2	7	406	24	10,544	5/8/20	44	26	47	27	New Construction - Initial	1/1/80
DANAPL	12240	DANA PL	END	MOUNTAIN VIEW PL	AC	E	2	5	520	32	16,640	12/10/20	44	26	72	2	New Construction - Initial	1/1/80
GREGRY	13800	GREGORY AVE	ADLENA DR	BASQUE AVE	AC	E	2	7	1,360	32	43,520	3/25/20	44	19	57	24	New Construction - Initial	1/1/80
HEATHE	14200	HEATHER DR	N END	LARK ELLEN DR	AC	E	2	5	215	32	8,880	1/7/21	44	25	65	10	New Construction - Initial	1/1/80
HILLAV	14510	HILL AVE	HIGHLAND AVE	HARBOR BLVD	AC	E	2	2	1,280	32	40,960	11/24/21	44	16	84	0	New Construction - Initial	1/1/80
LEEAVE	15685	LEE AVE	OLIVE AVE	PORTER AVE	AC	E	2	1	895	32	28,640	2/7/20	44	47	53	0	New Construction - AC	1/1/80
PAGEAV	17610	PAGE AVE	ROBERTA AVE	BROOKHURST RD	AC	E	2	1	1,362	32	26,880	4/17/23	44	45	55	0	Surface Treatment - Slurry Seal	7/1/12
PORTER	18030	PORTER AVE	GILBERT ST	COURTNEY AVE	AC	E	2	1	1,290	32	41,280	4/12/23	44	21	76	3	Surface Treatment - Slurry Seal	7/1/12
SUNYWD	19955	SUNNY WOOD DR	EL ADOBE PL	LAS PALMAS DR	AC	E	2	6	1,830	32	58,560	12/4/20	44	32	60	8	New Construction - Initial	1/1/80
ACACIA	5010	ACACIA AVE	VISTA DEL MAR DR	RIDGEMONT CT	AC	E	2	5	326	32	10,432	1/6/21	45	29	70	1	New Construction - Initial	1/1/80
ARMSTE	10000	ARMSTEAD LN	END	CAMINO DEL SOL	AC	E	2	8	263	32	8,416	5/13/20	45	58	42	0	New Construction - Initial	1/1/80
BEECHW	10710	BEECHWOOD AVE	MERLIN AVE	END	AC	E	2	5	370	32	11,840	12/4/20	45	41	59	0	New Construction - Initial	1/1/80
BURNTR	11000	BURNING TREE RD	FRANKLIN HILLS DR	MALVERN AVE	AC	E	2	8	650	40	26,000	4/17/20	45	49	39	12	Surface Treatment - Slurry Seal	8/4/23
CAMICE	11230	CAMINO CENTROLOMA	MARIPOSA LN	PIONEER AVE	AC	E	2	8	486	32	15,552	5/6/20	45	51	42	7	New Construction - Initial	1/1/80
DOMNGR	12460	DOMINGO RD	JOSE WAY	TERRAZA PL	AC	E	2	6	1,430	32	45,760	12/30/20	45	49	39	12	New Construction - Initial	1/1/80
ISLAND	14740	ISLAND DR	N END	BURNING TREE RD	AC	E	2	8	1,440	32	46,080	4/17/20	45	42	39	19	New Construction - Initial	1/1/80
LADRVS	15260	LADERA VISTA DR	MELODY LN	END	AC	E	2	5	325	32	10,400	11/13/20	45	23	77	0	New Construction - Initial	1/1/80
LOCKLN	15915	LOCKLIN WAY	SUNNY RIDGE DR	BARONET PL	AC	E	2	8	150	32	4,800	5/5/20	45	54	46	0	New Construction - Initial	1/1/80
MACART	16110	MAC ARTHUR AVE	PRITCHARD AVE	END	AC	E	2	7	125	32	4,000	4/25/23	45	35	65	0	New Construction - Initial	1/1/80
MANHTN	16240	MANHATTAN AVE	ORANGETHORPE AVE	BURTON ST	AC	E	2	3	1,840	32	58,880	12/23/21	45	61	31	8	New Construction - Initial	1/1/80
ROSSLN	18985	ROSSLYNN AVE	ACACIA AVE	END	AC	E	2	4	920	32	29,440	11/13/20	45	12	88	0	Surface Treatment - Slurry Seal	5/25/20
SNTFEA	19290	SANTA FE AVE	SANTA CLARA AVE	DEREK DR	AC	E	2	4	1,495	32	47,840	11/13/20	45	11	80	9	New Construction - Initial	1/1/80
SUNRDG	19920	SUNNY RIDGE DR	LOCKLIN WAY	PIONEER AVE	AC	E	2	8	1,523	32	48,736	5/5/20	45	32	59	9	New Construction - Initial	1/1/80
SYCMRE	20005	SYCAMORE AVE	HALE AVE	FULLERTON CREEK DR	AC	E	2	5	135	32	4,320	12/10/20	45	43	33	24	New Construction - Initial	1/1/80
AVEDCO	10320	AVENIDA DEL CORTO	END	NICOLAS DR	AC	E	2	8	539	32	17,248	3/24/20	46	62	36	2	New Construction - Initial	1/1/80
BROOKD	10880	BROOKDALE PL	RICHMAN AVE	HIGHLAND AVE	AC	E	2	2	1,277	32	40,864	12/17/21	46	29	70	1	New Construction - Initial	1/1/80
DOMNGR	12450	DOMINGO RD	LAGUNA RD	JOSE WAY	AC	E	2	6	1,190	32	38,080	12/3/20	46	35	53	12	New Construction - Initial	1/1/80
ELLISP	12820	ELLIS PL	HARBOR BLVD	POMONA AVE	AC	E	2	3	600	28	16,800	2/17/22	46	48	18	34	New Construction - Initial	1/1/80
FERNDR	13150	FERN DR	HORNET WAY	PRINCETON AVE	AC	E	2	3	670	32	21,440	11/17/21	46	40	55	5	New Construction - Initial	1/1/80
FLOWER	13270	FLOWER AVE	LINDY PL	GILBERT ST	AC	E	2	1	895	32	28,640	4/20/23	46	22	74	4	Surface Treatment - Slurry Seal	7/1/12
HALLAV	14000	HALL AVE	S END	ASH AVE	AC	E	2	3	180	32	5,760	2/17/22	46	9	91	0	New Construction - Initial	1/1/80
KNEPP	15080	KNEPP AVE	ROOSEVELT AVE	WOODS AVE	AC	E	2	2	1,175	32	37,600	12/1/21	46	34	64	2	Surface Treatment - Slurry Seal	7/1/12
LVEOAK	15985	LIVE OAK AVE	ROLLING HILLS DR	END	AC	E	2	5	690	32	22,080	12/10/20	46	16	84	0	New Construction - Initial	1/1/80
MIMOSA	16760	MIMOSA PL	LIVE OAK AVE	END	AC	E	2	5	130	32	4,160	12/10/20	46	30	68	2	New Construction - Initial	1/1/80
NIETO	17120	NIETO PL	XIMENO DR	CIENAGA DR	AC	E	2	6	290	32	9,280	12/23/20	46	44	56	0	New Construction - Initial	1/1/80
SANPAB	19170	SAN PABLO DR	LAS RIENDAS DR	END	AC	E	2	6	400	32	12,800	12/30/20	46	29	70	1	New Construction - Initial	1/1/80
WESTAV	50050	WEST AVE	JENSEN WAY	GILBERT ST	AC	E	2	1	580	32	18,560	4/20/23	46	49	51	0	Surface Treatment - Slurry Seal	7/1/12
WESTAV	21190	WEST AVE	WOODS AVE	FORD AVE	AC	E	2	2	2,125	32	68,000	11/29/21	46	18	82	0	New Construction - Initial	1/1/80
YUCCA	21670	YUCCA AVE	END	LAGUNA RD	AC	E	2	6	2,235	32	71,520	11/10/20	46	20	67	13	New Construction - Initial	1/1/80
AVEANT	10310	AVENIDA ANTIGUA	END	MANZANITA DR	AC	E	2	8	442	32	14,144	5/14/20	47	58	24	18	New Construction - Initial	1/1/80
DAPHNE	12250	DAPHNE PL	W END	GILBERT ST	AC	E	2	8	740	32	23,680	5/15/20	47	45	55	0	New Construction - Initial	1/1/80
JEFRSN	14870	JEFFERSON AVE	MAPLEWOOD AVE	ROSSLYNN AVE	AC	E	2	2	470	32	15,040	12/1/21	47	16	69	15	Surface Treatment - Slurry Seal	7/1/12
KNEPP	15090	KNEPP AVE	WOODS AVE	RICHMAN AVE	AC	E	2	2	1,170	32	37,440	11/29/21	47	25	72	3	New Construction - Initial	1/1/80
NICLSD	17100	NICOLAS DR	END	CAMINO DEL SOL	AC	E	2	8	910	36	32,760	3/24/20	47	55	45	0	New Construction - Initial	1/1/80
PICDLY	17851	PICADILLY WAY	PVMT CHNGE 250' S/ END	SOUTHERN CITY LIMIT	AC	E	2	1	310	35	10,735	6/2/20	47	29	69	2	New Construction - Initial	1/1/80
PIONEA	17950	PIONEER AVE	BURNING TREE RD	SUNNY RIDGE DR	AC	E	2	8	1,279	32	9,760	4/17/20	47	43	56	1	New Construction - Initial	1/1/80
SKINNR	19520	SKINNER PL	END	LAS RIENDAS DR	AC	E	2	6	250	32	8,000	1/7/21	47	51	49	0	New Construction - Initial	1/1/80
SKYLND	19560	SKYLINE DR	RIDGE VIEW TERR	RAYMOND AVE	AC	E	2	5	1,705	32	54,560	1/13/21	47	38	53	9	New Construction - Initial	1/1/80
SKYLND	19570	SKYLINE DR	RAYMOND AVE	MIRAMAR DR	AC	E	2	5	1,712	26	44,512	11/20/20	47	33	66	1	New Construction - Initial	1/1/80
UNION	20420	UNION AVE	VISTA VERDE DR	HARBOR BL	AC	E	2	2	1,045	32	33,440	12/17/21	47	17	83	0	New Construction - Initial	1/1/80
ALTOLN	7030	ALTO LN	RIEDEL AVE	ACACIA AVE	AC	E	2	5	1,087	32	34,784	11/19/20	48	30	63	7	New Construction - Initial	1/1/80
CANNON	11385	CANNON LN	LUANNE AVE	SHEPPARD DR	AC	E	2	5	195	26	5,070	1/6/21	48	28	64	8	New Construction - Initial	1/1/80
PARKSR	17690	PARKS RD	CASTLEWOOD DR	AVENIDA DEL NORTE	AC	E	2	8	1,485	32	47,520	5/15/20	48	40	41	19	New Construction - Initial	1/1/80
SOGATE	19660	SOUTHGATE AVE	WOODS AVE	RICHMAN AVE	AC	E	2	2	1,165	32	37,280	11/29/21	48	25	75	0	New Construction - Initial	1/1/80
SUNSET	19990	SUNSET LN	CALLE ALEGRIA	LOMA VERDE DR	AC	E	2	8	488	32	15,616	6/2/20	48	29	56	15	Complete Reconstruction - AC	1/1/20
VALMES	20265	VALENCIA MESA DR	LAGUNA RD	HARBOR BL	AC	E	2	7	430	53	22,790	5/13/20	48	26	68	6	New Construction - Initial	1/1/80
WESTAV	21176	WEST AVE	ALLEY W/ ROOSEVELT	ROOSEVELT AVE	AC	E	2	2	103	32	3,405	12/1/21	48	24	76	0	Surface Treatment - Slurry Seal	7/1/12
WHTNGA	21245	WHITING AVE	HIGHLAND AVE	HARBOR BL	AC	E	2	2	1,275	32	40,800	12/17/21	48	45	53	2	New Construction - Initial	1/1/80
CYPRSA	12150	CYPRESS AVE	ALMIRA AVE	END	AC	E	2	4	290	24	6,960	1/6/21	49	15	85	0	New Construction - Initial	1/1/80

BranchID	Sec ID	Name	From	To	Type	Rank	Lanes	Zone	L	W	Area	Insp. Date	PCI	PCI Pct Climate	PCI Pct Load	PCI Pct Other	Work Type	Work Date
DORTHD	12490	DOROTHY DR	END	HORNET WAY	AC	E	2	3	1,095	32	35,040	11/17/21	49	45	36	19	New Construction - Initial	1/1/80
GAGEAV	50090	GAGE AVE	ORCHARD AVE	CITRUS AVE	AC	E	2	1	675	32	21,600	4/17/23	49	28	72	0	Surface Treatment - Slurry Seal	7/1/12
HRMNYL	14060	HARMONY LN	RIEDEL AVE	END	AC	E	2	5	1,130	32	36,160	11/19/20	49	25	58	17	New Construction - Initial	1/1/80
MRMARD	16800	MIRAMAR DR	LINDENDALE AVE	END	AC	E	2	5	1,349	32	40,480	11/19/20	49	29	67	4	New Construction - Initial	1/1/80
ROSRTA	18880	ROSARITA DR	PUENTE ST	NORTHERN CITY LIMIT	AC	E	2	6	550	38	20,900	12/15/20	49	39	61	0	New Construction - Initial	1/1/80
SHEPRD	19466	SHEPPARD DR	CANNON LN	DOROTHY LN	AC	E	2	3	510	32	16,320	11/17/21	49	40	58	2	New Construction - Initial	1/1/80
BONITA	10835	BONITA PL	IMPERIAL HWY	CIENAGA DR	AC	E	2	6	429	36	15,444	12/23/20	50	75	25	0	New Construction - Initial	1/1/80
CAMIRY	11350	CAMINO REY	CAMINO DEL SOL	AVENIDA SAN LORENZO	AC	E	2	8	1,984	32	79,808	5/13/20	50	36	56	8	New Construction - Initial	1/1/80
ELMAVE	12840	ELM AVE	EADINGTON AVE	END	AC	E	2	1	720	32	23,040	5/7/20	50	47	52	1	Surface Treatment - Slurry Seal	7/1/12
FRANKH	13390	FRANKLIN HILLS DR	BURNING TREE RD	SUNNY RIDGE DR	AC	E	2	8	1,130	32	36,160	4/17/20	50	33	62	5	New Construction - Initial	1/1/80
ORCHRD	17530	ORCHARD AVE	HILL AVE	ORANGETHORPE AVE	AC	E	2	1	560	32	17,920	5/7/20	50	64	36	0	Surface Treatment - Slurry Seal	7/1/12
PORTER	18050	PORTER AVE	ORCHARD AVE	CITRUS AVE	AC	E	2	1	540	32	17,280	5/7/20	50	55	44	1	Surface Treatment - Slurry Seal	7/1/12
PUEBLO	18220	PUEBLO PL	END	GREENMEADOW DR	AC	E	2	6	185	32	5,920	12/23/20	50	44	56	0	Surface Treatment - Slurry Seal	5/25/20
TARYTN	20070	TARRYTOWN DR	PIONEER AVE	POST RD	AC	E	2	8	140	32	4,480	4/17/20	50	50	50	0	New Construction - Initial	1/1/80
CHERRY	11700	CHERRY AVE	PINE AVE	COURTNEY AVE	AC	E	2	1	990	32	31,680	4/12/23	51	28	65	7	Surface Treatment - Slurry Seal	7/1/12
HLCRTD	14520	HILLCREST DR	LEMON ST	END	AC	E	2	3	1,075	32	34,400	2/17/22	51	48	16	36	Surface Treatment - Chip Seal	7/1/23
LAMBRT	15375	LAMBERT DR	OAK AVE	PORTER AVE	AC	E	2	1	1,330	32	42,560	5/7/20	51	43	56	1	Surface Treatment - Slurry Seal	7/1/12
MAERTN	16180	MAERTIN LN	VICTORIA DR	GROVE PL	AC	E	2	4	1,398	32	44,736	11/24/20	51	28	72	0	New Construction - Initial	1/1/80
PARKSR	17700	PARKS RD	AVENIDA DEL NORTE	ROSECRANS AVE	AC	E	2	8	1,155	60	69,300	5/14/20	51	54	40	6	New Construction - Initial	1/1/80
PINEDR	17900	PINE DR	HOUSTON AVE	ROBERTA AVE	AC	E	2	1	360	32	12,320	4/12/23	51	16	71	13	Surface Treatment - Slurry Seal	7/1/12
SYCMRE	20031	SYCAMORE AVE	BROOKDALE PL	END	AC	E	2	5	994	32	37,305	11/19/20	51	36	38	26	New Construction - Initial	1/1/80
ALTURA	7050	ALTURA DR	LAS PALMAS DR	LAS PALMAS DR	AC	E	2	6	1,230	20	24,600	12/30/20	52	19	81	0	New Construction - Initial	1/1/80
BURNTR	10990	BURNING TREE RD	PIONEER AVE	FRANKLIN HILLS DR	AC	E	2	8	1,791	36	64,476	4/17/20	52	39	55	6	Surface Treatment - Slurry Seal	8/2/23
CENTRA	11615	CENTRAL AVE	ACACIA AVE	E END	AC	E	2	4	210	28	5,880	11/19/20	52	24	76	0	New Construction - Initial	1/1/80
CONCOR	11880	CONCORD AVE	OLD RIVER RD	END	AC	E	2	5	910	32	60,640	12/3/20	52	20	79	1	New Construction - Initial	1/1/80
EADING	12580	EADINGTON AVE	FLOWER AVE	SOUTHGATE AVE	AC	E	2	1	560	32	17,920	5/11/20	52	44	55	1	Surface Treatment - Slurry Seal	7/1/12
EADING	12585	EADINGTON AVE	SOUTHGATE AVE	ORANGETHORPE AVE	AC	E	2	1	700	32	22,400	5/11/20	52	61	38	1	Surface Treatment - Slurry Seal	7/1/12
MAXZIM	16460	MAXZIM AVE	ROBERTA AVE	COURTNEY AVE	AC	E	2	1	860	32	27,520	4/12/23	52	17	75	8	Surface Treatment - Slurry Seal	7/1/12
OLINST	17375	OLIN ST	FRANKLIN AVE	SOUTH END	AC	E	2	1	240	32	7,680	4/20/23	52	30	69	1	Surface Treatment - Slurry Seal	7/1/12
PINEDR	17902	PINE DR	ROBERTA AVE	NORTH END	AC	E	2	1	150	32	4,800	4/12/23	52	16	59	25	Surface Treatment - Slurry Seal	7/1/12
RAYMOA	18390	RAYMOND AVE	SKYLINE DR	MELODY LN	AC	E	2	5	2,095	32	67,040	11/20/20	52	27	60	13	New Construction - Initial	1/1/80
ROCKY	18690	ROCKY RD	END	PIONEER AVE	AC	E	2	5	946	26	16,770	12/10/20	52	37	61	2	New Construction - Initial	1/1/80
BURNTR	10980	BURNING TREE RD	CLEAR CREEK DR	ISLAND DR	AC	E	2	8	505	36	18,180	4/17/20	53	66	31	3	New Construction - Initial	1/1/80
CASTLW	11530	CASTLEWOOD DR	GILBERT ST	PARKS RD	AC	E	2	8	1,295	32	41,440	5/15/20	53	67	32	1	New Construction - Initial	1/1/80
DALEPL	12170	DALE PL	ARTESIA AVE	END	AC	E	2	7	210	32	6,720	4/30/20	53	65	18	17	New Construction - Initial	1/1/80
DAWNS	12260	DAWNS WAY	ACACIA AVE	END	AC	E	2	4	440	32	14,080	1/6/21	53	58	26	16	New Construction - Initial	1/1/80
DELPHN	12360	DELPHINE PL	JACARANDA PL	CHAPMAN AVE	AC	E	2	7	580	26	15,080	3/25/20	53	35	65	0	New Construction - Initial	1/1/80
FLOWER	13300	FLOWER AVE	LOCUST AVE	LAMBERT AVE	AC	E	2	1	2,175	32	69,600	5/7/20	53	48	47	5	Surface Treatment - Slurry Seal	7/1/12
FLOWER	13280	FLOWER AVE	PINE DR	COURTNEY AVE	AC	E	2	1	980	32	31,360	4/12/23	53	36	64	0	Surface Treatment - Slurry Seal	7/1/12
LAGUNA	15310	LAGUNA RD	MORELIA PL	BASTANCHURY RD	AC	E	3	6	1,515	36	54,540	12/30/20	53	11	87	2	New Construction - Initial	1/1/80
OLIVE	17420	OLIVE AVE	LOCUST AVE	LAMBERT AVE	AC	E	2	1	790	32	25,280	5/7/20	53	64	35	1	Surface Treatment - Slurry Seal	7/1/12
TWILGT	20390	TWILIGHT DR	LAS PALMAS DR	HERMOSA RD	AC	E	2	6	850	32	27,200	1/15/21	53	51	45	4	New Construction - Initial	1/1/80
VALMES	20522	VALENCIA MESA DR	RICHMAN KNOLL	PEPPERTREE RD	AC	E	2	7	1,420	32	46,940	4/16/20	53	43	52	5	New Construction - Initial	1/1/80
VALMES	20520	VALENCIA MESA DR	GLENVIEW DR	RICHMAN KNOLL	AC	E	2	7	1,175	32	37,600	4/16/20	53	43	52	5	New Construction - Initial	1/1/80
COYOTE	12070	COYOTE HILLS DR	GILBERT ST	OPEN SKY DR	AC	E	2	8	1,250	36	45,000	5/15/20	54	36	58	6	New Construction - Initial	1/1/80
ELMAVE	12860	ELM AVE	ORCHARD AVE	CITRUS AVE	AC	E	2	1	870	32	27,840	3/26/20	54	51	42	7	Surface Treatment - Slurry Seal	7/1/12
EMYRAN	12970	EMERY RANCH RD	WISTERIA LN	ROSECRANS AVE	AC	E	2	8	440	36	15,840	5/5/20	54	60	28	12	New Construction - Initial	1/1/80
HANSEN	14030	HANSEN AVE	END	WALLACE AVE	AC	E	2	4	1,005	32	32,160	12/10/20	54	28	72	0	Surface Treatment - Slurry Seal	5/25/20
HILLAV	14460	HILL AVE	PACIFIC DR	END	AC	E	2	1	433	32	15,856	5/11/20	54	93	6	1	Surface Treatment - Slurry Seal	7/1/12
ODELL	17340	ODELL PL	GREGORY AVE	END	AC	E	2	7	235	26	6,110	3/25/20	54	30	70	0	New Construction - Initial	1/1/80
SKYLND	19550	SKYLINE DR	LONGVIEW DR	RIDGE VIEW TERR	AC	E	2	5	975	32	31,200	11/20/20	54	39	53	8	New Construction - Initial	1/1/80
SUNRDG	19910	SUNNY RIDGE DR	ROSECRANS AVE	LOCKLIN WAY	AC	E	2	8	1,312	36	47,232	5/5/20	54	56	37	7	New Construction - Initial	1/1/80
AMERIG	7090	AMERIGE AVE	ROOSEVELT AVE	DRAKE AVE	AC	E	2	2	1,610	36	57,960	12/1/21	55	23	77	0	New Construction - Initial	1/1/80
BASQUE	50190	BASQUE AVE	WOODCREST AVE	BAKER AVE	AC	E	2	1	525	32	16,800	4/17/23	55	27	73	0	Surface Treatment - Slurry Seal	7/1/12
CEDAR	11570	CEDAR AVE	FLOWER AVE	SOUTHGATE AVE	AC	E	2	1	665	32	21,280	4/18/23	55	22	65	13	Surface Treatment - Slurry Seal	7/1/12
ELMAVE	12870	ELM AVE	ADAMS AVE	WASHINGTON AVE	AC	E	2	2	393	32	12,576	2/17/22	55	21	79	0	MILL and OVERLAY	7/1/13
GALLIO	13490	GALLIO DR	CLEAR CREEK DR	ISLAND DR	AC	E	2	8	425	32	13,600	4/17/20	55	52	47	1	New Construction - Initial	1/1/80
HILLAV	14450	HILL AVE	END	PACIFIC	AC	E	2	1	570	32	18,240	5/11/20	55	39	52	9	Surface Treatment - Slurry Seal	7/1/12
KNWOOD	15000	KENWOOD PL	END	RAYMOND AVE	AC	E	2	5	260	32	8,320	11/17/20	55	24	74	2	New Construction - Initial	1/1/80
ROSALI	18860	ROSALIA DR	N ST COLLEGE BL	LARK ELLEN DR	AC	E	2	5	1,410	32	45,120	12/4/20	55	52	48	0	New Construction - Initial	1/1/80
BASQUE	10620	BASQUE AVE	HILL AVE	ORANGETHORPE AVE	AC	E	2	1	555	32	17,760	2/7/20	56	29	71	0	Surface Treatment - Slurry Seal	7/1/12
DEREK	12380	DEREK DR	END	SANTA CLARA AVE	AC	E	2	4	2,031	32	64,992	11/13/20	56	80	19	1	New Construction - Initial	1/1/80
LWNWOD	15650	LAWNWOOD DR	COYOTE HILLS DR	WINTERWOOD DR	AC	E	2	8	320	32	10,240	5/15/20	56	52	48	0	New Construction - Initial	1/1/80
MELODY	16575	MELODY LN	ACACIA AVE	FULLERTON CREEK DR	AC	E	2	5	660	32	21,120	11/19/20	56	37	62	1	New Construction - Initial	1/1/80
MELVLE	16590	MELVILLE DR	MARION BLVD	MARION BLVD/AVALON DR	AC	E	2	5	1,100	32	35,200	12/22/20	56	42	54	4	New Construction - Initial	1/1/80

BranchID	Sec ID	Name	From	To	Type	Rank	Lanes	Zone	L	W	Area	Insp. Date	PCI	PCI Pct Climate	PCI Pct Load	PCI Pct Other	Work Type	Work Date
ORCHRD	17520	ORCHARD AVE	ELM AVE	OLIVE AVE	AC	E	2	1	245	32	7,840	3/26/20	56	72	28	0	New Construction - Initial	1/1/80
RANDEE	18330	RANDEE WAY	END	MAGNOLIA AVE	AC	E	2	7	555	32	17,760	2/7/20	56	39	46	15	New Construction - Initial	1/1/80
ADLENA	6020	ADLENA DR	THOMAS WAY	CHAPMAN AVE	AC	E	2	7	460	26	11,960	3/25/20	57	37	61	2	New Construction - Initial	1/1/80
ANACAP	8070	ANACAPA PL	END	SANTA BARBARA AVE	AC	E	2	6	1,984	32	63,488	12/11/20	57	6	58	36	New Construction - Initial	1/1/80
ATHERT	10290	ATHERTON CIR	CAMINO DEL SOL	CAMINO DEL SOL	AC	E	2	8	1,098	32	35,136	5/13/20	57	68	30	2	New Construction - Initial	1/1/80
BURNTR	11005	BURNING TREE RD	MALVERN AVE	MOORE AVE	AC	E	2	8	750	32	24,000	3/26/20	57	71	19	10	New Construction - Initial	1/1/80
CITRUS	11800	CITRUS AVE	ORANGETHORPE AVE	WOODCREST AVE	AC	E	2	1	315	32	25,920	4/17/23	57	25	50	25	Surface Treatment - Slurry Seal	7/1/12
HORTON	14640	HORTON AVE	END	AMERIGE AVE	AC	E	2	7	225	32	7,200	3/26/20	57	27	73	0	New Construction - Initial	1/1/80
LINDY	15870	LINDY PL	FLOWER AVE	OLIVE AVE	AC	E	2	1	275	26	7,150	4/20/23	57	29	71	0	Surface Treatment - Slurry Seal	7/1/12
LSPLMS	15510	LAS PALMAS DR	LA TRAVESIA DR	RIDEOUT WAY	AC	E	2	6	1,895	32	60,640	12/3/20	57	24	76	0	New Construction - Initial	1/1/80
MRMARD	16795	MIRAMAR DR	HOLLYDALE DR	LINDENDALE AVE	AC	E	2	5	986	32	31,552	11/19/20	57	43	56	1	New Construction - Initial	1/1/80
OAKAVE	50160	OAK AVE	LOCUST DR	EADINGTON AVE	AC	E	2	1	283	32	9,056	2/7/20	57	68	32	0	Surface Treatment - Slurry Seal	7/1/12
ROOSVT	18810	ROOSEVELT AVE	WILSHIRE AVE	COMMONWEALTH AVE	AC	E	2	2	665	32	21,280	12/20/21	57	33	67	0	New Construction - Initial	1/1/80
WOODSA	21570	WOODS AVE	CHAPMAN AVE	COMMONWEALTH AVE	AC	E	2	2	1,436	32	45,952	12/2/21	57	31	69	0	New Construction - Initial	1/1/80
AMERIG	8020	AMERIGE AVE	HARBOR BLVD	POMONA AVE	AC	E	2	3	600	36	21,600	12/3/21	58	38	62	0	New Construction - Initial	1/1/80
LINDA	15830	LINDA LN	SKYLINE DR	END	AC	E	2	5	325	32	10,400	12/3/20	58	31	56	13	New Construction - Initial	1/1/80
OAKAVE	17250	OAK AVE	PINE AVE	COURTNEY AVE	AC	E	2	1	1,005	32	32,160	4/12/23	58	32	52	16	Surface Treatment - Slurry Seal	7/1/12
OLDCRK	17350	OLD CREEK LN	VICTORIA DR	SYCAMORE AVE	AC	E	2	5	380	32	12,160	12/3/20	58	25	32	43	New Construction - Initial	1/1/80
PACFIC	17604	PACIFIC DR	GAGE AVE	ROBERTA AVE	AC	E	2	1	470	32	15,040	4/17/23	58	26	71	3	Surface Treatment - Slurry Seal	7/1/12
VALVWD	20596	VALLEY VIEW DR	GLENHAVEN AVE	HIGHLAND AVE	AC	E	2	7	548	36	19,728	2/3/20	58	28	72	0	New Construction - Initial	1/1/80
VALVWD	20595	VALLEY VIEW DR	RICHMAN AVE	GLENHAVEN AVE	AC	E	2	7	365	32	11,680	2/3/20	58	28	72	0	New Construction - Initial	1/1/80
VALVWD	20590	VALLEY VIEW DR	GRANDVIEW DR	RICHMAN AVE	AC	E	2	7	660	32	21,120	2/3/20	58	28	72	0	New Construction - Initial	1/1/80
COYOTE	12090	COYOTE HILLS DR	VINTAGE WAY	CASTLEWOOD DR	AC	E	2	8	1,500	36	54,000	5/15/20	59	72	16	12	New Construction - Initial	1/1/80
DOMNGR	12470	DOMINGO RD	TERRAZA PL	VERONA DR	AC	E	2	6	770	32	24,640	12/30/20	59	31	22	47	New Construction - Initial	1/1/80
FERNDR	13120	FERN DR	EUCLID ST	WOODS AVE	AC	E	2	2	1,470	32	47,040	12/20/21	59	28	60	12	New Construction - Initial	1/1/80
MAERTN	16170	MAERTIN LN	DOROTHY LN	END	AC	E	2	4	220	27	5,940	12/15/20	59	39	61	0	Surface Treatment - Slurry Seal	5/25/20
MOORE	16910	MOORE AVE	END	BURNING TREE RD	AC	E	2	8	880	38	35,000	4/25/23	59	96	0	4	New Construction - Initial	1/1/80
MRMARD	16790	MIRAMAR DR	SKYLINE DR	HOLLYDALE DR	AC	E	2	5	1,590	32	82,400	1/13/21	59	48	48	4	New Construction - Initial	1/1/80
NORMNP	17150	NORMAN PL	END	MELODY LN	AC	E	2	5	260	32	8,320	11/20/20	59	25	67	8	New Construction - Initial	1/1/80
PASEOP	17770	PASEO PL	END	GREENMEADOW DR	AC	E	2	6	180	32	5,760	12/23/20	59	33	67	0	Surface Treatment - Slurry Seal	5/25/20
SUNRDG	19930	SUNNY RIDGE DR	PIONEER AVE	CARMEL CIR	AC	E	2	8	1,870	32	59,840	4/17/20	59	45	52	3	New Construction - Initial	1/1/80
WASGTN	21070	WASHINGTON AVE	WEST AVE	ELM	AC	E	2	2	460	32	14,720	2/17/22	59	25	75	0	Surface Treatment - Slurry Seal	7/1/12
ASHAVE	10180	ASH AVE	ELM AVE	RAYMOND AVE	AC	E	2	3	1,281	40	51,240	2/17/22	60	100	0	0	New Construction - Initial	1/1/80
DANAPL	12220	DANA PL	LINDENDALE AVE	E END	AC	E	2	5	430	32	13,760	1/6/21	60	41	59	0	New Construction - Initial	1/1/80
ELMAVE	12940	ELM AVE	END	RAYMOND AVE	AC	E	2	3	1,180	32	37,760	2/17/22	60	100	0	0	New Construction - Initial	1/1/80
JOSEWY	14940	JOSE WAY	END	DOMINGO RD	AC	E	2	6	1,390	32	44,480	12/30/20	60	22	75	3	Surface Treatment - Slurry Seal	5/25/20
LIBRYLN	19490	LIBRARY LN	AMERIGE AVE	COMMONWEALTH AVE	AC	E	2	2	325	32	10,400	12/1/21	60	54	46	0	New Construction - Initial	1/1/80
LSPLMS	15535	LAS PALMAS DR	HARBOR BL	ALTURA DR	AC	E	2	6	1,028	30	14,400	12/1/20	60	53	44	3	New Construction - Initial	1/1/80
MORLAP	16930	MORELIA PL	MORELIA AVE	LAGUNA RD	AC	E	2	6	960	30	28,800	12/4/20	60	65	19	16	New Construction - Initial	1/1/80
ORCRDP	17540	ORCHARD PL	END	ASH AVE	AC	E	2	1	255	32	8,160	5/7/20	60	73	26	1	New Construction - Initial	1/1/80
RANCH	18310	RANCH RD	CONCORD AVE	STATE COLLEGE BLVD	AC	E	2	5	145	32	4,640	12/3/20	60	51	49	0	New Construction - Initial	1/1/80
RAYMOA	18410	RAYMOND AVE	RIVERSIDE DR	CHAPMAN AVE	AC	E	2	3	895	30	30,760	11/17/21	60	32	67	1	New Construction - Initial	1/1/80
RICHMN	18530	RICHMAN AVE	ELM AVE	ORANGETHORPE AVE	AC	E	2	2	1,660	32	53,120	11/29/21	60	28	71	1	New Construction - Initial	1/1/80
SANCAR	19080	SAN CARLOS DR	N END	COMMONWEALTH AVE	AC	E	2	4	740	43	31,820	11/13/20	60	35	65	0	Surface Treatment - Slurry Seal	5/25/20
STATEFRONT	4240	STATE COLLEGE BLVD (FRONTAGE)	ALLEY n/o CLARKE AVE	BALFOUR AVE	AC	E	2	4	485	26	12,610	11/13/20	60	31	69	0	New Construction - Initial	1/1/86
WASGTN	21080	WASHINGTON AVE	KNEPP AVE	ORANGETHORPE AVE	AC	E	2	2	1,025	32	32,800	12/1/21	60	31	69	0	Surface Treatment - Slurry Seal	7/1/12
ASHAVE	50060	ASH AVE	PRITCHARD AVE	JENSEN WAY	AC	E	2	1	840	32	26,880	4/20/23	61	25	75	0	Surface Treatment - Slurry Seal	7/1/12
CAMBRI	11150	CAMBRIDGE AVE	BASTANCHURY RD	SHERWOOD AVE	AC	E	2	4	1,142	36	41,112	11/10/20	61	30	60	10	New Construction - Initial	1/1/80
CEDAR	11575	CEDAR AVE	SOUTHGATE AVE	ORANGETHORPE AVE	AC	E	2	1	730	32	23,360	4/18/23	61	20	73	7	Surface Treatment - Slurry Seal	7/1/12
COYOTE	12060	COYOTE HILLS DR	END	GILBERT ST	AC	E	2	8	1,520	36	54,720	5/15/20	61	75	16	9	New Construction - Initial	1/1/80
FARVIW	13070	FARVIEW RD	FAIRGREEN DR	SUNNY RIDGE DR	AC	E	2	8	175	32	5,600	5/5/20	61	48	33	19	New Construction - Initial	1/1/80
NUTWOA	17200	NUTWOOD AVE	RAYMOND AVE	RIEDEL AVE	AC	E	2	3	1,070	32	34,240	11/17/21	61	48	48	4	New Construction - Initial	1/1/80
PACFIC	17593	PACIFIC DR	OAK AVE	OLIVE AVE	AC	E	2	1	700	32	22,400	5/11/20	61	42	57	1	Surface Treatment - Slurry Seal	7/1/12
ROSSLN	18940	ROSSLYNN AVE	JEFFERSON AVE	WASHINGTON AVE	AC	E	2	2	995	32	31,840	12/1/21	61	35	58	7	Surface Treatment - Slurry Seal	7/1/12
SIRVST	19500	SIERRA VISTA DR	END	FERN DR	AC	E	2	2	275	32	8,800	12/20/21	61	27	73	0	New Construction - Initial	1/1/80
ASHAVE	10190	ASH AVE	RAYMOND AVE	END	AC	E	2	3	642	32	20,544	2/17/22	62	69	24	7	New Construction - Initial	1/1/80
BURNTR	10985	BURNING TREE RD	ISLAND DR	PIONEER AVE	AC	E	2	8	1,027	36	36,972	4/17/20	62	68	24	8	Surface Treatment - Slurry Seal	8/2/23
GARNET	13510	GARNET LN	PLACENTIA AVE	SAPPHIRE RD	AC	E	2	4	1,290	37	47,730	12/3/20	62	91	0	9	New Construction - Initial	1/1/80
MAURNE	16440	MAURINE PL	LINDENDALE AVE	END	AC	E	2	5	220	32	7,040	12/22/20	62	71	29	0	New Construction - Initial	1/1/80
PORTER	18060	PORTER AVE	ADAMS AVE	WASHINGTON AVE	AC	E	2	2	360	32	11,520	12/1/21	62	23	77	0	Surface Treatment - Slurry Seal	7/1/12
SNTFEA	19230	SANTA FE AVE	HARBOR BLVD	LEMON ST	AC	E	2	3	1,280	32	40,960	12/3/21	62	19	81	0	New Construction - Initial	1/1/80
STANFD	19740	STANFORD AVE	VIRGINIA RD	DOROTHY LN	AC	E	2	5	855	32	27,360	11/17/20	62	42	58	0	New Construction - Initial	1/1/80
TERAZA	20150	TERRAZA PL	RANCHO CIR	DOMINGO RD	AC	E	2	6	2,035	32	65,120	12/3/20	62	25	62	13	New Construction - Initial	1/1/80
TOPAZ	20250	TOPAZ LN	PLACENTIA AVE	SAPPHIRE RD	AC	E	2	4	1,290	37	47,730	1/13/21	62	61	37	2	New Construction - Initial	1/1/80
ALTOLN	7040	ALTO LN	MOUNTAIN VIEW PL	HALE AVE	AC	E	2	5	375	32	12,000	12/10/20	63	44	44	12	New Construction - Initial	1/1/80

BranchID	Sec ID	Name	From	To	Type	Rank	Lanes	Zone	L	W	Area	Insp. Date	PCI	PCI Pct Climate	PCI Pct Load	PCI Pct Other	Work Type	Work Date
BASTAN	10630	BASTANCHURY PL	BASTANCHURY RD	END	AC	E	2	7	85	68	5,780	5/4/20	63	43	21	36	New Construction - Initial	1/1/80
COURTN	12010	COURTNEY AVE	VALENCIA DR	OAK AVE	AC	E	2	1	840	32	26,880	4/18/23	63	34	52	14	Surface Treatment - Slurry Seal	7/1/12
JACARA	14785	JACARANDA PL	ALLEY W/DIANA PL	WANDA DR	AC	E	2	7	721	26	18,746	5/4/20	63	41	57	2	New Construction - Initial	7/1/11
MARWOD	16430	MARWOOD AVE	END	WILSHIRE AVE	AC	E	2	2	510	32	16,320	12/20/21	63	36	63	1	New Construction - Initial	1/1/80
PIONEA	17960	PIONEER AVE	SUNNY RIDGE DR	AVENIDA SELVA	AC	E	2	8	1,100	32	35,200	5/5/20	63	84	14	2	New Construction - Initial	1/1/80
RAYMOA	18400	RAYMOND AVE	MELODY LN	GLENWOOD AVE	AC	E	2	3	1,326	36	45,230	11/17/21	63	27	72	1	New Construction - Initial	1/1/80
TOPAZ	20260	TOPAZ LN	SAPPHIRE RD	BRADFORD AVE	AC	E	2	4	1,265	32	40,480	11/13/20	63	22	41	37	Surface Treatment - Slurry Seal	5/25/20
HILLAV	14470	HILL AVE	BASQUE AVE	CITRUS AVE	AC	E	2	1	1,605	32	51,360	5/7/20	64	66	26	8	Surface Treatment - Slurry Seal	7/1/12
LINCOL	15805	LINCOLN AVE	BROOKDALE PL	YALE AVE	AC	E	2	3	820	32	26,240	11/17/21	64	16	64	20	Surface Treatment - Slurry Seal	7/1/23
LSRDDR	15590	LAS RIENDAS DR	TWILIGHT DR	E END	AC	E	2	6	1,000	32	32,000	12/23/20	64	47	53	0	Surface Treatment - Slurry Seal	5/25/20
MELODY	16565	MELODY LN	NORMAN PL	HOLLYDALE DR	AC	E	2	5	294	32	15,680	11/20/20	64	32	65	3	New Construction - Initial	1/1/80
MNTVWP	16945	MOUNTAIN VIEW PL	HALE AVE	FULLERTON CREEK DR	AC	E	2	5	2,330	32	74,560	12/10/20	64	60	37	3	New Construction - Initial	1/1/80
PALMDR	17630	PALM DR	PLACENTIA AVE	COLLINS WAY	AC	E	2	4	1,405	32	44,960	1/13/21	64	65	33	2	New Construction - Initial	1/1/80
PRTCRD	18195	PRITCHARD AVE	VALENCIA DR	OAK AVE	AC	E	2	1	848	32	27,136	4/20/23	64	55	35	10	Surface Treatment - Slurry Seal	7/1/12
ROSSLN	18950	ROSSLYNN AVE	WOODS AVE	RICHMAN AVE	AC	E	2	2	1,165	32	37,280	11/29/21	64	22	77	1	New Construction - Initial	1/1/80
WESTAV	21160	WEST AVE	BASQUE AVE	LEE AVE	AC	E	2	1	685	32	21,920	2/7/20	64	34	66	0	Surface Treatment - Slurry Seal	7/1/12
ASHAVE	10095	ASH AVE	COURTNEY AVE	OAK AVE	AC	E	2	1	1,048	26	27,248	4/18/23	65	16	72	12	Surface Treatment - Slurry Seal	7/1/12
GILBES	13560	GILBERT ST	ORANGETHORPE AVE	HOUSTON AVE	AC	E	2	1	1,779	32	56,928	4/12/23	65	12	52	36	New Construction - Initial	1/1/80
LNDNDL	15850	LINDENDALE AVE	END	ALTO LN	AC	E	2	5	1,351	32	35,040	12/3/20	65	32	60	8	New Construction - Initial	1/1/80
MARION	16375	MARION BLVD	MELVILLE DR	BREA	AC	E	2	5	1,947	36	70,092	12/3/20	65	32	55	13	New Construction - Initial	1/1/80
MEADOW	16530	MEADOW LN	END	SYCAMORE AVE	AC	E	2	5	405	32	12,960	12/3/20	65	32	68	0	New Construction - Initial	1/1/80
SUDENE	19840	SUDENE AVE	MOUNTAIN VIEW PL	END	AC	E	2	4	405	32	12,960	11/13/20	65	29	71	0	Surface Treatment - Slurry Seal	5/25/20
ACACIA	5030	ACACIA AVE	DOROTHY LN	VICTORIA DR	AC	E	2	4	640	36	23,040	11/17/20	66	28	56	16	New Construction - Initial	1/1/80
ANZAPL	9020	ANZA PL	END	ASH AVE	AC	E	2	1	182	26	4,732	5/7/20	66	26	74	0	New Construction - Initial	1/1/80
OAKAVE	17280	OAK AVE	BASQUE AVE	CITRUS AVE	AC	E	2	1	1,870	32	59,840	2/7/20	66	23	77	0	Surface Treatment - Slurry Seal	7/1/12
OLDRVR	17360	OLD RIVER RD	SYCAMORE AVE	VICTORIA DR	AC	E	2	5	1,255	32	40,160	12/3/20	66	58	41	1	New Construction - Initial	1/1/80
PINEDR	17890	PINE DR	OAK AVE	OLIVE AVE	AC	E	2	1	708	32	23,956	5/11/20	66	57	43	0	Surface Treatment - Slurry Seal	7/1/12
RAYMOA	18405	RAYMOND AVE	GLENWOOD AVE	RIVERSIDE DR	AC	E	2	3	999	32	31,968	11/17/21	66	32	66	2	New Construction - Initial	1/1/80
ROLLHL	18745	ROLLING HILLS DR	MAPLE AVE	MERLIN AVE	AC	E	3	5	2,180	60	130,800	12/22/20	66	91	9	0	New Construction - Initial	1/1/80
VIRGNA	20820	VIRGINIA RD	END	STANFORD AVE	AC	E	2	5	255	32	8,160	12/15/20	66	43	57	0	New Construction - Initial	1/1/80
KMBRLY	15020	KIMBERLY AVE	RAYMOND AVE	ACACIA AVE	AC	E	3	3	2,570	38	97,660	12/23/21	67	69	21	10	New Construction - Initial	1/1/80
MAPLE	16275	MAPLE AVE	ROLLING HILLS DR	END	AC	E	2	5	980	32	31,360	12/22/20	67	74	25	1	New Construction - Initial	1/1/80
PALMDR	17640	PALM DR	COLLINS WAY	BRADFORD AVE	AC	E	2	4	1,075	32	34,400	1/13/21	67	68	9	23	New Construction - Initial	1/1/80
ROBRTA	18640	ROBERTA AVE	BROOKHURST RD	PACIFIC DR	AC	E	2	1	705	32	22,900	4/17/23	67	23	77	0	Surface Treatment - Slurry Seal	7/1/12
TERMNO	20110	TERMINO PL	XIMENO DR	CIENAGA DR	AC	E	2	6	260	32	8,320	11/20/20	67	66	34	0	Surface Treatment - Slurry Seal	5/25/20
ASHAVE	10080	ASH AVE	MAGNOLIA AVE	PRITCHARD AVE	AC	E	2	1	975	32	31,200	4/20/23	68	68	32	0	Surface Treatment - Slurry Seal	7/1/12
ASHAVE	10130	ASH AVE	DELHI PL	ANZA PL	AC	E	2	1	290	36	10,440	5/7/20	68	30	60	10	Surface Treatment - Slurry Seal	7/1/12
CYPRSW	12160	CYPRESS WAY	STATE COLLEGE BLVD	END	AC	E	2	4	776	32	27,832	11/13/20	68	28	72	0	Surface Treatment - Slurry Seal	5/25/20
HARTPL	14130	HART PL	SUDENE AVE	END	AC	E	2	3	350	27	9,450	12/6/21	68	50	50	0	New Construction - Initial	1/1/80
ORCHRD	17500	ORCHARD AVE	COMMONWEALTH AVE	SOUTH END	AC	E	2	7	260	32	8,320	3/25/20	68	30	0	70	New Construction - Initial	1/1/80
PACFIC	17600	PACIFIC DR	HILL AVE	ORANGETHORPE AVE	AC	E	2	1	425	32	13,600	2/7/20	68	26	61	13	Surface Treatment - Slurry Seal	7/1/12
ROLLHL	18750	ROLLING HILLS DR	MERLIN AVE	ST COLLEGE BL	AC	E	3	5	925	60	55,500	12/22/20	68	74	19	7	New Construction - Initial	1/1/80
SKYLND	19580	SKYLINE DR	MIRAMAR DR	SORRENTO PL	AC	E	2	5	890	26	23,140	12/3/20	68	26	74	0	New Construction - Initial	1/1/80
SUDENE	19820	SUDENE AVE	RAYMOND AVE	JANET PL	AC	E	2	3	1,025	32	32,800	12/6/21	68	26	74	0	New Construction - Initial	1/1/80
ASHAVE	10140	ASH AVE	WOODS AVE	RICHMAN AVE	AC	E	2	2	1,196	32	38,272	11/29/21	69	18	82	0	New Construction - Initial	1/1/80
BALCOM	10480	BALCOM AVE	CHAPMAN AVE	WILSHIRE AVE	AC	E	2	3	522	32	16,704	11/19/21	69	66	34	0	New Construction - Initial	1/1/80
EGERER	12650	EGERER PL	LAS PALMAS DR	HERMOSA DR	AC	E	2	6	895	32	17,920	12/10/20	69	47	53	0	Surface Treatment - Slurry Seal	5/25/20
GRNACR	13740	GREEN ACRE RD	GREEN ACRE DR	RICHMAN KNOLL	AC	E	2	7	420	32	13,440	4/16/20	69	49	51	0	New Construction - Initial	1/1/80
HILLAV	14474	HILL AVE	CITRUS AVE	EUCLID ST	AAC	E	0		1,050	32	36,200	8/29/23	69	50	50	0	New Construction - Initial	1/1/10
MALDEN	16195	MALDEN AVE	CHAPMAN AVE	COMMONWEALTH AVE	AC	E	2	2	1,260	32	40,320	12/2/21	69	100	0	0	New Construction - Initial	1/1/80
MARIE	16340	MARIE AVE	JACARANDA PL	WILSHIRE AVE	AC	E	2	7	795	26	20,670	12/22/21	69	21	76	3	New Construction - Initial	1/1/80
RICMNK	18560	RICHMAN KNOLL	VALENCIA MESA DR	RICHMAN AVE	AC	E	2	7	1,640	32	52,480	5/14/20	69	84	2	14	New Construction - Initial	1/1/80
ARAGON	9040	ARAGON PL	END	CIENAGA DR	AC	E	2	6	305	32	9,760	11/20/20	70	27	73	0	Surface Treatment - Slurry Seal	5/25/20
GLNHVN	13580	GLENHAVEN AVE	VALLEY VIEW DR	S END	AC	E	2	2	625	32	20,000	12/20/21	70	19	67	14	New Construction - Initial	1/1/80
LADRVS	15280	LADERA VISTA DR	WILSHIRE AVE	COMMONWEALTH AVE	AC	E	2	4	620	32	19,840	11/24/20	70	14	86	0	Surface Treatment - Slurry Seal	5/25/20
PINEDR	17880	PINE DR	WALNUT AVE	VALENCIA DR	AC	E	2	7	480	32	15,360	4/12/23	70	83	17	0	New Construction - Initial	1/1/80
RICHMN	18500	RICHMAN AVE	VALLEY VIEW DR	UNION AVE	AC	E	2	2	1,335	32	42,720	12/2/21	70	64	36	0	New Construction - Initial	1/1/80
SUDENE	19830	SUDENE AVE	JANET PL	HARRINGTON DR	AC	E	2	3	1,290	32	41,280	12/6/21	70	32	56	12	New Construction - Initial	1/1/80
ADAMS	5090	ADAMS AVENUE	KNEPP AVE	PORTER AVE	AC	E	2	2	850	32	27,200	12/1/21	71	36	64	0	Surface Treatment - Slurry Seal	7/1/12
BRAEBU	10850	BRAEBURN AVE	DEERPARK DR	SHERWOOD AVE	AC	E	2	4	755	32	24,160	11/25/20	71	66	34	0	New Construction - Initial	1/1/80
DORTHL	12515	DOROTHY LN	FERNDALE AVE	ACACIA AVE	AC	E	2	5	951	36	31,680	11/13/20	71	93	0	7	New Construction - Initial	1/1/80
HIDEWY	14330	HIDEAWAY LN	END	HERMOSA DR	AC	E	2	6	320	27	8,640	1/7/21	71	44	41	15	New Construction - Initial	1/1/80
HILLAV	14500	HILL AVE	RICHMAN AVE	HIGHLAND AVE	AC	E	2	2	1,280	32	40,960	11/29/21	71	21	79	0	New Construction - Initial	1/1/80
PINEDR	17885	PINE DR	VALENCIA DR	ASH AVE	AC	E	2	1	555	32	17,760	4/18/23	71	32	68	0	Surface Treatment - Slurry Seal	7/1/12
RICMNK	18550	RICHMAN KNOLL	END	VALENCIA MESA DR	AC	E	2	7	2,025	37	74,925	4/16/20	71	46	41	13	New Construction - Initial	1/1/80

BranchID	Sec ID	Name	From	To	Type	Rank	Lanes	Zone	L	W	Area	Insp. Date	PCI	PCI Pct Climate	PCI Pct Load	PCI Pct Other	Work Type	Work Date
SPPHRE	19370	SAPPHIRE RD	YORBA LINDA BLVD	QUARTZ LN	AC	E	2	4	1,740	37	64,380	11/10/20	71	32	65	3	New Construction - Initial	1/1/80
SUNYWD	19950	SUNNY WOOD DR	END	EL ADOBE PL	AC	E	2	6	850	32	27,200	12/4/20	71	27	73	0	Surface Treatment - Slurry Seal	5/25/20
WALNTA	20930	WALNUT AVE	RICHMAND AVE	HIGHLAND AVE	AC	E	2	2	1,300	32	41,600	12/1/21	71	26	74	0	New Construction - Initial	1/1/80
WESTAV	21170	WEST AVE	END	EUCLID	AC	E	2	1	620	32	19,840	3/26/20	71	35	53	12	Surface Treatment - Slurry Seal	7/1/12
COYOTE	12080	COYOTE HILLS DR	OPEN SKY DR	VINTAGE WAY	AC	E	2	8	1,825	36	65,700	5/15/20	72	62	35	3	New Construction - Initial	1/1/80
DOMNGR	12480	DOMINGO RD	PASEO DORADO	CAMINO DEL SOL	AC	E	2	8	1,900	32	60,800	5/8/20	72	75	25	0	New Construction - Initial	1/1/80
GLNVWD	13600	GLEN VIEW DR	N END	VALENCIA MESA DR	AC	E	2	7	320	32	10,240	4/16/20	72	56	43	1	New Construction - Initial	1/1/80
HORNET	14630	HORNET WAY	DOROTHY LN	BERKELEY AVE	AC	E	2	3	520	32	16,640	11/15/21	72	100	0	0	New Construction - Initial	1/1/80
LAMESD	15170	LA MESA DR	VALENCIA MESA DR	LA MESA PL	AC	E	2	7	1,070	22	23,540	12/22/21	72	74	25	1	New Construction - Initial	1/1/80
LOCUST	15935	LOCUST DR	OAK AVE	SOUTHGATE AVE	AC	E	2	1	1,070	32	34,240	2/7/20	72	50	50	0	Surface Treatment - Slurry Seal	7/1/12
MOORE	16913	MOORE AVE	BURNING TREE RD	GILBERT ST	AC	E	3	8	1,575	38	59,850	4/25/23	72	60	3	37	New Construction - Initial	1/1/80
SNTYBL	19340	SANTA YSABEL AVE	SAN CARLOS AVE	DEREK DR	AC	E	2	4	1,315	32	42,080	12/10/20	72	33	67	0	Surface Treatment - Slurry Seal	5/25/20
WALNTA	20960	WALNUT AVE	LEMON ST BRIDGE	END	AC	E	2	3	530	45	23,850	11/22/21	72	21	79	0	New Construction - Initial	1/1/80
WESTAV	21180	WEST AVE	ADAMS AVE	WASHINGTON AVE	AC	E	2	2	391	32	12,512	2/17/22	72	37	63	0	Surface Treatment - Slurry Seal	7/1/12
CAMIAL	11200	CAMINO ALTO	END	DOMINGO RD	AC	E	2	8	438	32	14,016	5/8/20	73	100	0	0	New Construction - Initial	1/1/80
EVRGRN	13030	EVERGREEN AVE	LAUREL AVE	LARK ELLEN DR	AC	E	2	5	1,110	32	35,520	12/4/20	73	43	42	15	New Construction - Initial	1/1/80
GROVE	13830	GROVE PL	HART PL	END	AC	E	2	3	225	32	7,200	12/6/21	73	64	36	0	New Construction - Initial	1/1/80
HLCRTL	14530	HILLCREST LN	END	HILLCREST DR	AC	E	2	3	310	20	6,200	2/17/22	73	24	0	76	Surface Treatment - Slurry Seal	7/1/23
HOUSTN	50030	HOUSTON AVE	KNUCKLE (100' E/ COURTNEY AVE)	END	AC	E	2	1	1,268	30	36,985	4/12/23	73	49	37	14	Surface Treatment - Slurry Seal	7/1/12
KNEPP	15100	KNEPP AVE	RICHMAN AVE	HIGHLAND AVE	AC	E	2	2	1,280	32	40,960	11/29/21	73	31	69	0	New Construction - Initial	1/1/80
LRKELN	15430	LARK ELLEN DR	EVERGREEN AVE	STATE COLLEGE BLVD	AC	E	2	5	1,430	32	45,760	12/4/20	73	62	26	12	New Construction - Initial	1/1/80
SOGATE	19656	SOUTHGATE AVE	ADAMS AVE	END	AC	E	2	2	125	32	4,000	12/1/21	73	36	64	0	Surface Treatment - Slurry Seal	7/1/12
THOPSN	20180	THOMPSON AVE	COMMONWEALTH AVE	END	AC	E	2	7	550	32	17,600	6/2/20	73	63	7	30	New Construction - Initial	1/1/80
TUNALS	20360	TUNALES DR	LAS RIENDAS DR	LAS PALMAS DR	AC	E	2	6	845	32	27,040	11/10/20	73	30	67	3	Surface Treatment - Slurry Seal	5/25/20
DRAKE	12550	DRAKE AVE	CHAPMAN AVE	COMMONWEALTH AVE	AC	E	2	2	1,228	32	39,296	12/2/21	74	28	72	0	New Construction - Initial	1/1/80
HRMNYL	14040	HARMONY LN	END	LINCOLN AVE	AC	E	2	5	1,235	32	39,520	1/13/21	74	42	58	0	New Construction - Initial	1/1/80
LADRVS	15240	LADERA VISTA DR	ACACIA AVE	LADERA VISTA PL	AC	E	2	5	2,640	32	84,480	1/13/21	74	25	74	1	New Construction - Initial	1/1/80
PICOST	17860	PICO ST	END	CARHART AVE	AC	E	2	7	550	26	14,300	4/25/23	74	57	42	1	New Construction - Initial	1/1/80
SKYLND	19545	SKYLINE DR	LUANNE AVE	LONGVIEW DR	AC	E	2	5	990	32	31,680	11/17/20	74	57	43	0	New Construction - Initial	1/1/80
SYCMRE	20010	SYCAMORE AVE	OLD RIVER RD	OLD CREEK LN	AC	E	2	5	735	32	23,520	11/17/20	74	35	31	34	New Construction - Initial	1/1/80
WOODCR	21525	WOODCREST AVE	CITRUS	ORANGE AVE	AC	E	2	1	370	32	11,840	4/17/23	74	49	36	15	Surface Treatment - Slurry Seal	7/1/12
BASQUE	10590	BASQUE AVE	MALVERN AVE	CHAPMAN AVE	AC	E	2	7	660	32	21,120	1/17/20	75	6	81	13	Mill, Overlay w/Fabric (1.5 In)	7/1/13
LADRVS	15250	LADERA VISTA DR	LADERA VISTA PL	PIONEER AVE	AC	E	2	5	800	26	20,800	11/19/20	75	29	71	0	New Construction - Initial	1/1/80
PRNCTN	18112	PRINCETON AVE	GLENWOOD AVE	PRINCETON CIR	AC	E	2	3	230	32	7,360	11/17/21	75	67	33	0	New Construction - Initial	1/1/80
ASHAVE	10125	ASH AVE	LEE AVE	DELHI PL	AC	E	2	1	551	36	19,836	5/7/20	76	43	56	1	Surface Treatment - Slurry Seal	7/1/12
BAKER	10465	BAKER AVE	RICHMAN AVE	HIGHLAND AVE	AC	E	2	2	1,300	32	41,600	11/24/21	76	22	78	0	New Construction - Initial	1/1/80
CAMICE	11220	CAMINO CENTROLOMA	ROSECRANS AVE	MARIPOSA LN	AC	E	2	8	1,384	32	44,288	5/6/20	76	44	55	1	New Construction - Initial	1/1/80
CAMIRO	11320	CAMINO LOS ROBLES	END	DOMINGO RD	AC	E	2	8	229	32	7,328	5/8/20	76	100	0	0	New Construction - Initial	1/1/80
DEERPK	12275	DEERPARK DR	EUCALYPTUS PL	DEVONSHIRE AVE	AC	E	2	4	1,320	32	43,262	11/25/20	76	52	43	5	Surface Treatment - Slurry Seal	5/25/20
DEERPK	12270	DEERPARK DR	TREEVIEW PL	EUCALYPTUS PL	AC	E	2	4	715	32	22,955	11/25/20	76	52	43	5	Surface Treatment - Slurry Seal	5/25/20
HEMLCK	14220	HEMLOCK PL	EL MIRADOR DR	ROLLING HILLS DR	AC	E	2	5	650	32	20,800	11/25/20	76	98	0	2	Cold Mill and Overlay	8/1/18
HERMSD	14235	HERMOSA DR	LAS PALMAS DR	LAKEVIEW DR	AC	E	2	6	1,110	24	26,640	12/3/20	76	65	29	6	New Construction - Initial	1/1/80
JEFRSN	14860	JEFFERSON AVE	END	COMMONWEALTH AVE	AC	E	2	2	170	32	5,440	12/22/21	76	62	38	0	New Construction - Initial	1/1/80
OLDRVR	17355	OLD RIVER RD	CONCORD AVE	SYCAMORE AVE	AC	E	2	5	332	32	10,624	12/3/20	76	57	15	28	New Construction - Initial	1/1/80
PALMST	17665	PALM ST	IMPERIAL HWY	XIMENO DR	AC	E	2	6	245	36	8,820	11/20/20	76	17	83	0	New Construction - Initial	1/1/80
TITAN	20240	TITAN DR	NUTWOOD AVE	END	AC	E	2	4	380	37	14,060	11/10/20	76	69	24	7	New Construction - Initial	1/1/80
WESTAV	21130	WEST AVE	PINE DR	END	AC	E	2	1	580	32	18,560	4/18/23	76	25	65	10	Surface Treatment - Slurry Seal	7/1/12
ALMIRA	7000	ALMIRA AVE	CYPRESS AVE	YORBA LINDA BLVD	AC	E	2	4	1,430	32	45,760	11/17/20	77	28	64	8	Surface Treatment - Slurry Seal	5/25/20
CAMIVI	11290	CAMINO LA VISTA	END	DOMINGO RD	AC	E	2	8	245	32	7,840	5/8/20	77	100	0	0	New Construction - Initial	1/1/80
GILBES	13550	GILBERT ST	OLIVE AVE	ORANGETHORPE AVE	AC	E	2	1	1,100	32	35,200	4/12/23	77	78	22	0	New Construction - Initial	1/1/80
GRNACD	13730	GREEN ACRE DR	HIGHLAND AVE	E END	AC	E	2	7	693	32	22,176	4/16/20	77	61	39	0	New Construction - Initial	1/1/80
HOUSTN	14725	HOUSTON AVE	W END	HARBOR BL	AC	E	2	2	515	32	16,480	12/16/21	77	64	29	7	New Construction - Initial	1/1/80
LINCOL	15780	LINCOLN AVE	END	MELODY LN	AC	E	2	5	553	28	15,484	11/17/20	77	34	47	19	New Construction - Initial	1/1/80
LRKELN	15425	LARK ELLEN DR	PONDEROSA AVE	EVERGREEN AVE	AC	E	2	5	1,006	32	32,192	11/10/20	77	48	9	43	New Construction - Initial	1/1/80
NORMNA	17140	NORMAN AVE	SUDENE AVE	END	AC	E	2	3	350	27	9,450	12/6/21	77	47	53	0	New Construction - Initial	1/1/80
POMONA	17990	POMONA AVE	TRUSLOW AVE	END	AC	E	2	3	1,497	32	47,904	11/22/21	77	59	41	0	New Construction - Initial	1/1/80
SOGATE	19670	SOUTHGATE AVE	RICHMAN AVE	HIGHLAND AVE	AC	E	2	2	1,280	32	40,960	11/29/21	77	27	73	0	New Construction - Initial	1/1/80
VALEND	20470	VALENCIA DR	HIGHLAND AVE	HARBOR BLVD	AC	E	2	2	1,260	32	40,320	11/29/21	77	71	29	0	New Construction - Initial	1/1/80
WILSHR	21440	WILSHIRE AVE	ACACIA AVE	CONCORD AVE	AC	E	2	4	2,140	32	68,480	1/13/21	77	58	41	1	New Construction - Initial	1/1/80
BISCAY	10810	BISCAYNE PL	CARLETON WAY	END	AC	E	2	8	371	32	11,872	4/17/20	78	92	8	0	New Construction - Initial	1/1/80
CAMEO	11170	CAMEO LN	GARNET LN	PEARL DR	AC	E	2	4	280	37	10,360	12/3/20	78	100	0	0	Surface Treatment - Slurry Seal	5/25/20
CAMEO	11160	CAMEO LN	TOPAZ LN	GARNET LN	AC	E	2	4	273	37	10,101	12/22/20	78	100	0	0	Surface Treatment - Slurry Seal	5/25/20
ELMAVE	12900	ELM AVE	END	POMONA AVE	AC	E	2	3	470	32	15,040	11/22/21	78	37	63	0	New Construction - Initial	1/1/80
HIGLND	14350	HIGHLAND AVE	BASTANCHURY RD	GREEN ACRE DR	AC	E	2	7	245	32	7,840	4/16/20	78	53	47	0	New Construction - Initial	1/1/80
KMBRLY	15040	KIMBERLY AVE	STATE COLLEGE BLVD	PLACENTIA AVE	AC	E	2	4	2,150	32	68,800	12/23/21	78	95	0	5	New Construction - Initial	1/1/80

BranchID	Sec ID	Name	From	To	Type	Rank	Lanes	Zone	L	W	Area	Insp. Date	PCI	PCI Pct Climate	PCI Pct Load	PCI Pct Other	Work Type	Work Date
LEGGET	15690	LEGGET PL	ROSECRANS AVE	END	AC	E	2	8	764	32	24,448	5/15/20	78	50	0	50	New Construction - Initial	1/1/80
LNGVWD	16030	LONGVIEW DR	HARMONY LN	DOROTHY LN	AC	E	2	5	355	36	12,780	11/17/20	78	100	0	0	New Construction - Initial	1/1/80
REVERE	18470	REVERE AVE	CONCORD AVE	STATE COLLEGE BLVD	AC	E	2	4	415	32	13,280	1/13/21	78	53	47	0	New Construction - Initial	1/1/80
TWILGT	20380	TWILIGHT DR	LAS RIENDAS DR	SUNNY HILLS RD	AC	E	2	6	580	32	18,560	12/23/20	78	55	40	5	New Construction - Initial	1/1/80
WALNTW	21020	WALNUT WAY	WALNUT AVE	LEMON ST	AC	E	2	3	434	32	13,888	12/1/21	78	41	31	28	New Construction - Initial	1/1/80
WESTAV	50040	WEST AVE	PRITCHARD AVE	JENSEN WAY	AC	E	2	1	855	32	27,360	4/20/23	78	66	34	0	Surface Treatment - Slurry Seal	7/1/12
WILSHR	21405	WILSHIRE AVE	LAWRENCE AVE	BALCOM AVE	AC	E	2	3	663	36	23,868	11/19/21	78	29	71	0	Surface Treatment - Slurry Seal	8/1/18
WLMSON	21335	WILLIAMSON AVE	CHESTNUT PL	RICHMAN AVE	AC	E	2	2	542	35	18,970	12/1/21	78	49	51	0	New Construction - Initial	1/1/80
WOODSA	21586	WOODS AVE	ROSSLYNN AVE	ORANGETHROPE	AC	E	2	2	1,292	32	41,344	11/29/21	78	34	66	0	New Construction - Initial	1/1/80
BARCEL	10550	BARCELONA CIR	CORONADO DR	END	AC	E	2	6	334	26	8,684	11/10/20	79	100	0	0	Surface Treatment - Slurry Seal	5/25/20
CALCAN	11090	CALLE CANDELA	END	EL RANCHO VISTA	AC	E	2	8	807	32	25,824	5/15/20	79	65	35	0	New Construction - Initial	1/1/80
CASBLA	11510	CASA BLANCA DR	FERN DR	END	AC	E	2	2	745	28	20,860	12/20/21	79	39	61	0	New Construction - Initial	1/1/80
HIGLND	14400	HIGHLAND AVE	TRUSLOW AVE	VALENCIA DR	AC	E	3	2	410	40	16,400	12/15/21	79	62	38	0	New Construction - Initial	1/1/80
KNSGTN	14995	KENSINGTON DR	MELODY LN	END	AC	E	2	5	670	32	21,440	11/19/20	79	56	0	44	New Construction - Initial	1/1/80
LILLIE	15751	LILLIE AVE	WILSHIRE AVE	COMMONWEALTH AVE	AC	E	2	4	635	32	20,320	11/13/20	79	93	0	7	New Construction - Initial	1/1/80
MRMNT	16830	MIRAMONTE DR	VALENCIA MESA DR	VALENCIA MESA DR	AC	E	2	7	1,240	35	43,400	3/18/20	79	85	0	15	New Construction - Initial	1/1/80
SPRUCE	19730	SPRUCE PL	END	BEECHWOOD AVE	AC	E	2	5	390	32	12,480	11/25/20	79	35	0	65	New Construction - Initial	1/1/80
THOPSN	20190	THOMPSON AVE	END	LOUISE PL	AC	E	2	7	210	32	6,720	4/27/23	79	86	0	14	New Construction - Initial	1/1/80
VANGFT	20630	VANDERGRIFT DR	DEERPARK DR	END	AC	E	2	4	130	32	4,160	11/10/20	79	67	0	33	Surface Treatment - Slurry Seal	5/25/20
ARROUE	10020	ARROUES DR	LANTANA AVE	E END	AC	E	2	6	153	32	4,896	11/10/20	80	57	43	0	Surface Treatment - Slurry Seal	5/25/20
BIRCH	10800	BIRCH PL	EL MIRADOR DR	END	AC	E	2	5	256	32	10,692	11/25/20	80	100	0	0	Surface Treatment - Slurry Seal	8/1/18
CAMEO	11180	CAMEO LN	PEARL DR	QUARTZ LN	AC	E	2	4	302	37	11,174	12/3/20	80	86	14	0	Surface Treatment - Slurry Seal	5/25/20
CAPIST	11430	CAPISTRANO CIR	CORONADO DR	END	AAC	E	2	6	336	32	10,752	11/10/20	80	100	0	0	Surface Treatment - Slurry Seal	5/25/20
COLLEG	11870	COLLEGE PL	TITAN DR	COMMONWEALTH AVE	AC	E	2	4	520	32	16,640	11/10/20	80	100	0	0	New Construction - Initial	1/1/80
EADING	12590	EADINGTON AVE	ORANGETHORPE AVE	BAKER AVE	AC	E	2	1	885	32	28,320	4/17/23	80	31	69	0	Surface Treatment - Slurry Seal	7/1/12
LIMEAV	15770	LIME AVE	END	SANDALWOOD AVE	AC	E	2	5	615	32	19,680	11/25/20	80	100	0	0	New Construction - Initial	1/1/80
MELODY	16560	MELODY LN	LINCOLN AVE	STANFORD AVE	AC	E	2	5	790	32	25,280	11/17/20	80	100	0	0	New Construction - Initial	1/1/80
MNTVWP	16950	MOUNTAIN VIEW PL	VICTORIA DR	CHAPMAN AVE	AC	E	2	4	2,130	32	68,160	11/13/20	80	21	63	16	New Construction - Initial	1/1/80
MOODY	16880	MOODY AVE	END	ALMIRA AVE	AC	E	2	4	600	25	15,000	11/24/20	80	50	29	21	Surface Treatment - Slurry Seal	5/25/20
PASEOP	17750	PASEO PL	TETON DR	END	AC	E	2	6	170	32	5,440	12/15/20	80	100	0	0	Surface Treatment - Slurry Seal	5/25/20
PRTCRD	18180	PRITCHARD AVE	COMMONWEALTH AVE	END	AC	E	2	7	540	32	17,280	6/2/20	80	81	0	19	New Construction - Initial	1/1/80
PUENTE	18230	PUENTE ST	IMPERIAL HWY	EADINGTON DR	AC	E	2	6	1,330	36	47,880	11/20/20	80	87	11	2	Surface Treatment - Slurry Seal	5/25/20
ROLLHL	18740	ROLLING HILLS DR	SEQUOIA AVE	MAPLE AVE	AC	E	3	5	848	60	50,880	12/10/20	80	80	20	0	Cold Mill and Overlay	8/1/18
ALVRDO	7060	ALVARADO CIR	CORONADO DR	END	AC	E	2	6	380	26	9,880	11/10/20	81	100	0	0	Surface Treatment - Slurry Seal	5/25/20
HRMNYL	14050	HARMONY LN	LINCOLN AVE	STANFORD AVE	AC	E	2	5	830	32	26,560	11/17/20	81	100	0	0	New Construction - Initial	1/1/80
MELODY	16562	MELODY LN	STANFORD AVE	RAYMOND AVE	AC	E	2	5	270	32	8,640	11/17/20	81	100	0	0	New Construction - Initial	1/1/80
OLIVE	17400	OLIVE AVE	PINE DR	COURTNEY AVE	AC	E	2	1	996	32	31,872	4/12/23	81	67	33	0	Surface Treatment - Slurry Seal	7/1/12
ROLLHL	18770	ROLLING HILLS DR	HARTFORD AVE	PLACENTIA AVE	AC	E	2	4	1,775	58	102,950	11/10/20	81	89	11	0	New Construction - Initial	1/1/80
ROLLHL	18760	ROLLING HILLS DR	ASSOCIATED RD	HARTFORD AVE	AC	E	2	4	1,445	58	83,810	11/10/20	81	75	12	13	New Construction - Initial	1/1/80
VERMNT	20650	VERMONT AVE	END	GREGORY AVE	AC	E	2	7	130	32	4,160	4/25/23	81	100	0	0	New Construction - Initial	1/1/80
VISTA	20860	VISTA LN	VALLEY VIEW DR	FERN DR	AC	E	2	2	645	32	20,640	12/20/21	81	79	0	21	New Construction - Initial	1/1/80
BEACON	10660	BEACON ST	CLAIRMONT AVE	MYSTIC AVE	AC	E	2	4	741	32	23,712	11/24/20	82	85	15	0	Surface Treatment - Slurry Seal	5/25/20
DORTHL	12520	DOROTHY LN	ACACIA AVE	VICTORIA DR	AC	E	2	5	880	36	31,680	11/13/20	82	100	0	0	New Construction - Initial	1/1/80
GARNET	13500	GARNET LN	DEER PARK DR	PLACENTIA AVE	AC	E	2	4	1,110	37	41,070	11/13/20	82	100	0	0	Surface Treatment - Slurry Seal	5/25/20
GILBES	13540	GILBERT ST	VALENCIA DR	OLIVE AVE	AC	E	2	1	1,460	32	46,720	4/18/23	82	54	32	14	New Construction - Initial	1/1/80
HOUSTN	14720	HOUSTON AVE	LOMBARD DR	E END	AC	E	2	2	1,265	32	40,480	11/24/21	82	64	36	0	New Construction - Initial	1/1/80
LILLIE	15750	LILLIE AVE	END	WILSHIRE AVE	AC	E	2	4	215	26	8,090	11/13/20	82	100	0	0	New Construction - Initial	1/1/80
LNGDRF	15380	LANGSDORF DR	NUTWOOD AVE	COLLEGE PL	AC	E	2	4	910	32	29,120	11/10/20	82	55	35	10	New Construction - Initial	1/1/80
MALVEA	16226	MALVERN AVE	RICHMAN AVE	MALDEN AVE	AC	E	2	2	2,015	36	72,540	12/17/21	82	100	0	0	Cold Mill and Overlay	6/1/18
MNTVWP	16960	MOUNTAIN VIEW PL	CHAPMAN AVE	WILSHIRE AVE	AC	E	2	4	495	32	15,840	11/24/20	82	43	39	18	New Construction - Initial	1/1/80
MONTGE	16865	MONTAGUE AVE	COMMONWEALTH AVE	END	AC	E	2	3	680	27	18,360	12/6/21	82	76	24	0	New Construction - Initial	1/1/80
ORANFRON	9905	ORANGETHROPE (FRONTAGE)	BASQUE AVE	ORCHARD AVE	AC	E	2	1	895	26	23,270	4/17/23	82	80	20	0	New Construction - AC	1/1/80
PEARL	17810	PEARL DR	CAMEO LN	SAPPHIRE RD	AC	E	2	4	990	37	36,630	12/3/20	82	100	0	0	Surface Treatment - Slurry Seal	5/25/20
QUARTZ	18270	QUARTZ LN	PLACENTIA AVE	SAPPHIRE RD	AC	E	2	4	1,290	37	47,730	11/10/20	82	100	0	0	Surface Treatment - Slurry Seal	5/25/20
RICHMN	18526	RICHMAN AVE	ASH AVE	ELM AVE	AC	E	2	2	265	32	8,480	11/29/21	82	45	55	0	New Construction - Initial	7/1/12
SANANT	19070	SAN ANTONIO AVE	LANTANA AVE	BREA BLVD	AC	E	2	6	1,175	32	37,600	11/10/20	82	100	0	0	Surface Treatment - Slurry Seal	5/25/20
TAMRCK	20060	TAMARACK DR	END	HILL AVE	AC	E	2	2	345	32	11,040	2/17/22	82	25	44	31	New Construction - Initial	1/1/80
TOUSAU	20270	TOUSSAU DR	LONGVIEW DR	VALLE VISTA DR	AC	E	2	5	980	32	31,360	11/13/20	82	50	50	0	New Construction - Initial	1/1/80
BALBOA	10470	BALBOA RD	END	BASTANCHURY RD	AC	E	2	6	360	32	11,520	12/4/20	83	75	0	25	New Construction - Initial	1/1/80
BROOKD	10900	BROOKDALE PL	BERKELEY AVE	PRINCETON CIR EAST	AC	E	2	3	323	32	10,336	11/17/21	83	20	80	0	New Construction - Initial	1/1/80
CALAVE	11055	CALAVERA PL	CAMINO CENTROLOMA	END	AC	E	2	8	309	32	9,888	5/14/20	83	100	0	0	New Construction - Initial	2/13/11
CAMBRI	11140	CAMBRIDGE AVE	WINCHESTER ST	BASTANCHURY RD	AC	E	2	4	1,117	32	35,744	11/10/20	83	30	70	0	Surface Treatment - Slurry Seal	5/25/20
CITRUS	11760	CITRUS AVE	COMMONWEALTH AVE	SANTA FE R.R. / END	AC	E	2	7	560	32	17,920	3/25/20	83	88	0	12	New Construction - Initial	1/1/80
CRESVW	12100	CRESTVIEW DR	END	VALENCIA MESA DR	AC	E	2	7	863	29	25,027	12/23/21	83	81	19	0	New Construction - Initial	1/1/80
DORTHL	12530	DOROTHY LN	VICTORIA DR	STATE COLLEGE BLVD	AC	E	3	5	1,745	37	64,565	11/13/20	83	100	0	0	New Construction - Initial	1/1/80

BranchID	Sec ID	Name	From	To	Type	Rank	Lanes	Zone	L	W	Area	Insp. Date	PCI	PCI Pct Climate	PCI Pct Load	PCI Pct Other	Work Type	Work Date
EADING	12595	EADINGTON AVE	BAKER AVE	HOUSTON AVE	AC	E	2	1	725	32	23,200	4/11/23	83	43	57	0	New Construction - Initial	1/1/80
ELLISL	12810	ELLIS LN	POMONA AVE	ELLIS PL	AC	E	2	3	481	16	7,696	2/17/22	83	73	0	27	New Construction - Initial	1/1/80
HLLTOP	14550	HILLTOP CT	S END	MOUNTAIN RIDGE DR	AC	E	2	4	540	26	14,040	11/10/20	83	18	0	82	New Construction - Initial	1/1/80
HOLYOK	14610	HOLLYOAK DR	BASTANCHURY RD	END	AC	E	2	5	1,105	32	35,360	11/10/20	83	49	27	24	New Construction - Initial	1/1/80
JANET	14830	JANET PL	SUDENE AVE	END	AC	E	2	3	340	27	9,180	12/6/21	83	100	0	0	New Construction - Initial	1/1/80
JUNIPR	14970	JUNIPER AVE	END	FLOWER AVE	AC	E	2	1	230	26	5,980	4/12/23	83	53	26	21	Surface Treatment - Slurry Seal	7/1/12
LAMESD	15180	LA MESA DR	LA MESA PL	VALLEY VIEW DR	AC	E	2	7	742	22	16,324	12/22/21	83	100	0	0	New Construction - Initial	1/1/80
LWRNCE	15660	LAWRENCE AVE	WILSHIRE AVE	COMMONWEALTH AVE	AC	E	2	3	685	32	21,920	11/22/21	83	52	48	0	New Construction - Initial	1/1/80
MARION	16370	MARION BLVD	CLAIRE AVE	MELVILLE DR	AC	E	2	5	1,010	26	26,260	12/22/20	83	100	0	0	New Construction - Initial	1/1/80
MIRDOR	16770	MIRADOR CIR	END	LA ENTRADA PL	AC	E	2	6	250	32	8,000	11/10/20	83	100	0	0	Surface Treatment - Slurry Seal	5/25/20
OAKAVE	17255	OAK AVE	COURTNEY AVE	BROOKHURST RD	AC	E	2	1	1,265	32	40,480	4/18/23	83	100	0	0	Surface Treatment - Slurry Seal	7/1/12
SKYLND	19585	SKYLINE DR	SORRENTO PL	ACACIA AVE	AC	E	2	5	1,205	32	38,560	11/19/20	83	55	0	45	New Construction - Initial	1/1/80
TRUSLW	20325	TRUSLOW AVE	HIGHLAND AVE	HARBOR BL	AC	E	2	2	1,400	32	44,800	12/1/21	83	100	0	0	New Construction - Initial	1/1/80
VALVWD	20600	VALLEY VIEW DR	HIGHLAND AVE	AVOLENCIA DR	AC	E	2	7	695	36	25,020	2/3/20	83	100	0	0	New Construction - Initial	1/1/80
WALLCE	20900	WALLACE AVE	SANTA CLARA AVE	DEREK DR	AC	E	2	4	1,100	32	35,200	11/13/20	83	100	0	0	Surface Treatment - Slurry Seal	5/25/20
WALNTA	20950	WALNUT AVE	HARBOR BLVD BRIDGE	LEMON ST BRIDGE	AC	E	2	3	1,215	32	38,880	12/1/21	83	100	0	0	New Construction - Initial	1/1/80
WOODCR	21540	WOODCREST AVE	END	RICHMAN AVE	AC	E	2	2	295	32	9,440	11/24/21	83	42	58	0	New Construction - Initial	1/1/80
YALEAV	21620	YALE AVE	END	GLENWOOD AVE	AC	E	2	3	465	32	14,880	11/17/21	83	17	0	83	New Construction - Initial	1/1/80
ANNIN	9010	ANNIN AVE	WILSHIRE AVE	COMMONWEALTH AVE	AC	E	2	3	767	32	24,544	12/6/21	84	63	37	0	New Construction - Initial	1/1/80
BIRCH	10805	BIRCH PL	BEECHWOOD AVE	END	AC	E	2	5	380	32	12,160	11/25/20	84	50	0	50	New Construction - Initial	1/1/80
BURTON	11020	BURTON ST	RAYMOND AVE	MANHATTAN AVE	AC	E	2	3	1,454	32	46,528	12/17/21	84	74	0	26	New Construction - Initial	1/1/80
CAMILO	11310	CAMINO LOMA	END	DOMINGO RD	AC	E	2	8	374	32	11,968	5/8/20	84	97	0	3	New Construction - Initial	1/1/80
CAMILO	11300	CAMINO LOMA	ROSECRANS AVE	END	AC	E	2	8	155	32	4,960	5/13/20	84	100	0	0	New Construction - Initial	1/1/80
CIELO	11730	CIELO PL	END	CIENAGA DR	AC	E	2	6	325	32	10,400	11/20/20	84	43	55	2	Surface Treatment - Slurry Seal	5/25/20
CORNEL	11930	CORNELL AVE	DOROTHY LN	GLENWOOD AVE	AC	E	2	3	700	32	22,400	11/17/21	84	73	27	0	New Construction - Initial	1/1/80
EDGARP	12620	EDGAR PL	END	GLENWOOD AVE	AC	E	2	3	110	51	5,610	11/15/21	84	90	0	10	New Construction - Initial	1/1/80
FIRETHN	13210	FIRETHORNE AVE	BERNARD DR	ARROUES DR	AC	E	2	6	900	32	28,800	11/10/20	84	100	0	0	Surface Treatment - Slurry Seal	5/25/20
MEDFRD	16550	MEDFORD PL	END	MYSTIC AVE	AC	E	2	4	230	32	7,360	11/24/20	84	84	16	0	Surface Treatment - Slurry Seal	5/25/20
MOTMVS	16870	MONTE MAR VISTA DR	END	WOODS AVE	AC	E	2	2	145	28	4,060	12/20/21	84	79	0	21	New Construction - Initial	1/1/80
MYSTIC	17010	MYSTIC AVE	CAMBRIDGE AVE	PLACENTIA AVE	AC	E	2	4	1,140	32	36,480	11/24/20	84	48	31	21	Surface Treatment - Slurry Seal	5/25/20
PRNTNE	18150	PRINCETON CIR EAST	PRINCETON AVE	PRINCETON AVE	AC	E	2	3	1,430	26	37,180	11/15/21	84	82	0	18	New Construction - Initial	1/1/80
PRTCRD	18190	PRITCHARD AVE	END	VALENCIA DR	AC	E	2	7	620	32	19,840	4/27/23	84	98	0	2	New Construction - Initial	1/1/80
PUENTE	18240	PUENTE ST	EADINGTON DR	END	AC	E	2	6	1,570	36	56,520	12/23/20	84	100	0	0	New Construction - Initial	1/1/80
RIVRSD	18612	RIVERSIDE DR	LINDENDALE AVE	FERNDALE AVE	AC	E	2	3	535	36	19,260	11/15/21	84	100	0	0	New Construction - Initial	1/1/80
ROBRTA	18675	ROBERTA AVE	RICHMAN AVE	MAXZIM AVE	AC	E	2	2	550	26	14,300	11/24/21	84	100	0	0	New Construction - Initial	1/1/80
SPRUCE	19720	SPRUCE PL	EL MIRARDOR DR	END	AC	E	2	5	245	32	7,840	11/10/20	84	100	0	0	Cold Mill and Overlay	8/1/18
TERIPL	20100	TERI PL	AMHERRST AVE	MILTON AVE	AC	E	2	4	618	32	19,776	11/24/20	84	68	32	0	New Construction - Initial	1/1/80
WOODCR	21515	WOODCREST AVE	EADINGTON AVE	BASQUE AVE	AC	E	2	1	985	32	31,520	4/17/23	84	100	0	0	Surface Treatment - Slurry Seal	7/1/12
BEDFOR	10670	BEDFORD DR	DEERPARK DR	SHERWOOD AVE	AC	E	2	4	1,254	32	40,128	11/25/20	85	92	0	8	New Construction - Initial	1/1/80
COLLEG	11875	COLLEGE PL	COMMONWEALTH AVE	LANGSDORF DR	AC	E	2	4	525	32	16,800	11/10/20	85	71	0	29	New Construction - Initial	1/1/80
DEERPK	12280	DEERPARK DR	AMHERST AVE	END	AC	E	2	4	1,283	32	41,056	11/25/20	85	94	0	6	New Construction - Initial	1/1/80
EDWARD	12640	EDWARD AVE	COMMONWEALTH AVE	CAROL DR	AC	E	2	7	510	32	16,320	4/20/23	85	25	0	75	New Construction - Initial	1/1/80
ELDORA	12690	EL DORADO DR	VALLEY VIEW DR	DEL MONTE WEST	AC	E	2	2	1,520	32	48,640	12/3/21	85	55	45	0	New Construction - Initial	1/1/80
ELMIRA	12735	EL MIRADOR DR	SPRUCE PL	END	AC	E	2	5	370	32	11,840	11/10/20	85	100	0	0	Surface Treatment - Slurry Seal	8/1/18
HIGLND	14397	HIGHLAND AVE	WALNUT AVE	TRUSLOW AVE	AC	E	2	7	1,105	32	35,360	12/15/21	85	70	28	2	New Construction - Initial	1/1/80
HILLVW	14570	HILLVIEW CIR	END	MOUNTAIN RIDGE DR	AC	E	2	4	435	26	11,310	11/10/20	85	5	0	95	New Construction - Initial	1/1/80
JENSEN	14910	JENSEN WAY	END	VALENCIA DR	AC	E	2	7	510	32	16,320	4/27/23	85	100	0	0	New Construction - Initial	1/1/80
LOUISE	16050	LOUISE PL	MAGNOLIA AVE	PRITCHARD AVE	AC	E	2	7	765	32	24,480	4/27/23	85	83	0	17	New Construction - Initial	1/1/80
MILTON	16720	MILTON AVE	ASSOCIATED RD	DEREK DR	AC	E	2	4	1,190	32	38,080	11/24/20	85	96	0	4	Surface Treatment - Slurry Seal	5/25/20
OAKAVE	17240	OAK AVE	MAGNOLIA AVE	JENSEN WAY	AC	E	2	1	1,850	32	59,200	4/20/23	85	72	28	0	New Construction - Initial	1/1/80
PIONEA	17965	PIONEER AVE	AVENIDA SELVA	GILBERT ST	AC	E	3	8	465	32	9,760	5/5/20	85	98	0	2	New Construction - Initial	1/1/80
PUEBLO	18200	PUEBLO PL	TETON DR	END	AC	E	2	6	170	32	5,440	12/15/20	85	100	0	0	Surface Treatment - Slurry Seal	5/25/20
SHEFLD	19455	SHEFFIELD PL	W END	BEACON ST	AC	E	2	4	271	32	8,672	11/24/20	85	100	0	0	Surface Treatment - Slurry Seal	5/25/20
SKYLND	19540	SKYLINE DR	VIRGINIA RD	LUANNE AVE	AC	E	2	5	885	26	23,010	11/17/20	85	43	30	27	New Construction - Initial	1/1/80
VALEND	20475	VALENCIA DR	HARBOR BLVD	LEMON AVE	AC	E	2	3	1,265	32	40,480	11/29/21	85	51	49	0	New Construction - Initial	1/1/80
VALVWD	20603	VALLEY VIEW DR	AVOLENCIA DR	SUNNY CREST DR	AC	E	3	7	390	60	18,370	2/3/20	85	63	33	4	New Construction - Initial	1/1/80
VENTRA	20640	VENTURA PL	WALNUT AVE	END	AC	E	2	7	230	32	7,360	4/27/23	85	47	0	53	New Construction - Initial	1/1/80
VIRGNA	20830	VIRGINIA RD	RIEDEL AVE	END	AC	E	2	5	865	32	27,680	11/19/20	85	85	0	15	New Construction - Initial	1/1/80
WALNTA	20910	WALNUT AVE	PINE DR	END	AC	E	2	7	1,405	32	44,960	4/27/23	85	27	52	21	New Construction - Initial	1/1/80
WLMSON	21300	WILLIAMSON AVE	JENSEN AVE	GILBERT ST	AC	E	2	7	840	32	26,880	4/27/23	85	31	0	69	New Construction - Initial	1/1/80
ACACIA	5000	ACACIA AVE	LADERA VISTA DR	RIDGEMONT CT	AC	E	2	5	596	36	33,840	1/6/21	86	86	0	14	New Construction - Initial	1/1/80
ACACIA	5015	ACACIA AVE	MIRAMAR DR	MELODY LN	AC	E	2	5	862	37	31,894	11/19/20	86	76	24	0	New Construction - Initial	1/1/80
BEECHW	10690	BEECHWOOD AVE	WILLOW AVE	WOODBINE AVE	AC	E	2	5	1,111	32	35,552	11/25/20	86	83	0	17	New Construction - Initial	1/1/80
CABRIL	11040	CABRILLO CIR	CORONADO DR	END	AAC	E	2	6	325	28	9,100	11/10/20	86	100	0	0	Surface Treatment - Slurry Seal	5/25/20
CAROL	11480	CAROL DR	VERMONT AVE	GILBERT ST	AC	E	2	7	1,322	32	42,304	4/27/23	86	28	69	3	New Construction - Initial	1/1/80

BranchID	Sec ID	Name	From	To	Type	Rank	Lanes	Zone	L	W	Area	Insp. Date	PCI	PCI Pct Climate	PCI Pct Load	PCI Pct Other	Work Type	Work Date
CLARIO	11840	CLARION DR	LAKEVIEW DR	TERRAZA PL	AC	E	2	6	1,200	32	38,400	12/11/20	86	58	0	42	New Construction - Initial	1/1/80
CONCOR	11905	CONCORD AVE	AMERIGE AVE	N END	AC	E	2	4	540	32	19,600	11/13/20	86	100	0	0	New Construction - Initial	1/1/80
DELHI	12340	DELHI PL	END	ASH AVE	AC	E	2	1	170	32	5,440	5/7/20	86	56	44	0	New Construction - Initial	1/1/80
ELADOB	12660	EL ADOBE PL	END	SUNNY WOOD DR	AC	E	2	6	490	32	15,680	12/4/20	86	100	0	0	Surface Treatment - Slurry Seal	5/25/20
ELMIRA	12720	EL MIRADOR DR	LANTANA AVE	MULBERRY AVE	AC	E	2	6	889	32	28,448	12/4/20	86	100	0	0	Surface Treatment - Slurry Seal	5/25/20
EUCALY	13000	EUCALYPTUS PL	DEERPARK DR	END	AC	E	2	4	680	24	16,320	11/10/20	86	100	0	0	Surface Treatment - Slurry Seal	5/25/20
FERNDR	13170	FERN DR	VICTORIA DR	HALE AVE	AC	E	2	4	250	32	8,000	11/17/20	86	29	71	0	Surface Treatment - Slurry Seal	5/25/20
FRANCS	13360	FRANCES AVE	SKYLINE DR	CANNON LN	AC	E	2	5	1,150	27	31,050	11/17/20	86	49	0	51	New Construction - Initial	1/1/80
GLNWOD	13630	GLENWOOD AVE	HARBOR BLVD	END	AC	E	2	3	510	32	16,320	2/17/22	86	100	0	0	New Construction - Initial	1/1/80
JHNSON	14920	JOHNSON PL	CARHART AVE	STEPHENS AVE	AC	E	2	7	410	28	11,480	12/23/21	86	100	0	0	New Construction - Initial	1/1/80
LAUREL	15630	LAUREL AVE	LARK ELLEN DR	MAPLE AVE	AC	E	2	5	575	32	18,400	12/4/20	86	66	18	16	New Construction - Initial	1/1/80
LEMONS	15730	LEMON ST	VIRGINIA RD	BERKELEY AVE	AC	E	2	3	1,704	32	54,528	12/21/21	86	52	29	19	New Construction - Initial	1/1/80
LINCOL	15820	LINCOLN AVE	END	WALNUT AVE	AC	E	2	3	495	32	15,840	11/19/21	86	100	0	0	Grinding (Localized)	7/1/12
LNGVWD	16020	LONGVIEW DR	SKYLINE DR	HARMONY LN	AC	E	2	5	2,030	36	73,080	11/17/20	86	36	64	0	New Construction - Initial	1/1/80
MARGLD	16360	MARIGOLD AVE	SUDENE AVE	END	AC	E	2	3	340	32	10,880	12/6/21	86	100	0	0	New Construction - Initial	1/1/80
MIMOSA	16730	MIMOSA PL	SEQUIOA AVE	END	AC	E	2	5	130	32	4,160	11/25/20	86	100	0	0	New Construction - Initial	1/1/80
OLIVE	17395	OLIVE AVE	LINDY PL	PINE DR	AC	E	2	1	1,245	32	39,840	4/20/23	86	100	0	0	Cold Mill and Overlay	10/1/17
PACFIC	17606	PACIFIC DR	ROBERTA AVE	HOUSTON AVE	AC	E	2	1	465	32	14,880	4/11/23	86	59	17	24	New Construction - Initial	1/1/80
RICHMN	18520	RICHMAN AVE	COMMONWEALTH AVE	END	AC	E	2	2	570	32	18,240	12/2/21	86	100	0	0	Mill, Overlay w/Fabric (1.5 In)	7/1/12
TREEVW	20290	TREEVIEW PL	END	MEDFORD PL	AC	E	2	4	530	32	16,960	11/24/20	86	100	0	0	Surface Treatment - Slurry Seal	5/25/20
VALVWD	20575	VALLEY VIEW DR	CARHART AVE	LA MESA	AC	E	2	7	1,335	36	48,060	4/25/23	86	76	0	24	New Construction - Initial	1/1/80
VALVWD	20570	VALLEY VIEW DR	BASTANCHURY RD	CARHART AVE	AC	E	2	7	710	36	25,560	4/25/23	86	100	0	0	New Construction - Initial	1/1/80
WHTNGA	21265	WHITING AVE	MOUNTAIN VIEW PL	HALE AVE	AC	E	2	4	520	32	16,640	11/13/20	86	100	0	0	New Construction - Initial	1/1/80
WOODSA	21560	WOODS AVE	GRANDVIEW AVE	CHAPMAN AVE	AC	E	2	2	775	32	24,800	12/2/21	86	94	0	6	New Construction - Initial	1/1/80
ASHFOR	102010	ASHFORD PL	END	WILSHIRE AVE	AC	E	2	3	408	26	10,608	12/6/21	87	100	0	0	New Construction - Initial	1/1/80
BALFOU	10535	BALFOUR AVE	COMMONWEALTH AVE	DEREK DR	AC	E	2	4	880	32	28,160	11/13/20	87	93	7	0	Surface Treatment - Slurry Seal	5/25/20
BURTPL	11010	BURT PL	CYPRESS WAY	END	AC	E	2	4	223	32	7,136	11/13/20	87	83	17	0	Surface Treatment - Slurry Seal	5/25/20
CAMISO	11265	CAMINO DEL SOL	PASEO DORADO	DOMINGO RD	AC	E	2	8	430	32	13,760	5/8/20	87	100	0	0	New Construction - Initial	1/1/80
CAROL	11490	CAROL DR	GILBERT ST	END	AC	E	2	7	1,832	32	58,624	4/27/23	87	28	0	72	New Construction - Initial	1/1/80
CORNEL	11955	CORNELL AVE	COMMONWEALTH AVE	WALNUT AVE	AC	E	2	3	700	32	22,400	11/19/21	87	100	0	0	MILL and OVERLAY	7/1/12
DELMON	12310	DEL MONTE WEST	RICHMAN AVE	EL DORADO DR	AC	E	2	2	330	32	10,560	12/17/21	87	100	0	0	New Construction - Initial	1/1/80
ELMAVE	12871	ELM AVE	WASHINGTON AVE	WOODS AVE	AC	E	2	2	261	32	8,352	2/17/22	87	100	0	0	New Construction - Initial	1/1/80
ELMIRA	12725	EL MIRADOR DR	BREA BLVD	HEMLOCK PL	AC	E	2	5	1,035	32	33,120	11/10/20	87	100	0	0	Surface Treatment - Slurry Seal	8/1/18
FERNDR	13110	FERN DR	CARHART AVE	VALLEY VIEW DR	AC	E	2	7	1,726	32	55,232	4/25/23	87	62	0	38	New Construction - Initial	1/1/80
HALLAV	14010	HALL AVE	ASH AVE	N END	AC	E	2	3	178	26	4,628	2/17/22	87	100	0	0	New Construction - Initial	1/1/80
HARGTN	14100	HARRINGTON DR	COMMONWEALTH AVE	END	AC	E	2	3	615	32	19,680	12/6/21	87	100	0	0	New Construction - Initial	1/1/80
HLLTOP	14560	HILLTOP CT	MOUNTAIN RIDGE DR	N END	AC	E	2	4	275	26	7,150	11/10/20	87	33	0	67	New Construction - Initial	1/1/80
HOUSTN	14660	HOUSTON AVE	ROBERTA AVE	PACIFIC DR	AC	E	2	1	975	32	31,200	4/11/23	87	46	45	9	Surface Treatment - Slurry Seal	7/1/12
IRISCT	14730	IRIS CT	END	GILBERT ST	AAC	E	2	1	720	32	23,040	4/17/23	87	100	0	0	Overlay - AC Structural	4/16/22
LINCOL	15800	LINCOLN AVE	NUTWOOD AVE	BROOKDALE PL	AC	E	2	3	344	32	11,008	11/15/21	87	31	0	69	Surface Treatment - Slurry Seal	7/1/23
MALVEA	16230	MALVERN AVE	MALDEN AVE	HARBOR BLVD	AC	E	2	2	620	36	22,320	12/17/21	87	100	0	0	New Construction - Initial	1/1/80
MIDLSX	16680	MIDDLESEX PL	END	MYSTIC AVE	AC	E	2	4	460	32	14,720	11/24/20	87	100	0	0	Surface Treatment - Slurry Seal	5/25/20
OXFORD	17570	OXFORD AVE	END	YORBA LINDA BLVD	AC	E	2	4	500	37	18,500	11/17/20	87	100	0	0	New Construction - Initial	1/1/80
RICHMN	18510	RICHMAN AVE	CHAPMAN AVE	COMMONWEALTH AVE	AC	E	2	2	1,225	32	39,200	12/2/21	87	100	0	0	New Construction - Initial	1/1/80
RIDGTP	18570	RIDGETOP LN	END	SKYLINE DR	AC	E	2	5	1,025	32	32,800	12/3/20	87	94	0	6	New Construction - Initial	1/1/80
ROBRTA	18650	ROBERTA AVE	EADINGTON DR	BASQUE AVE	AC	E	2	1	965	32	30,880	4/11/23	87	29	42	29	Surface Treatment - Slurry Seal	7/1/12
SHERWD	19470	SHERWOOD AVE	AMHERST AVE	DEREK DR	AC	E	2	4	680	32	21,760	11/24/20	87	100	0	0	New Construction - Initial	1/1/80
SPARRW	19700	SPARROW DR	PINTAIL DR	END	AC	E	2	4	505	32	16,160	11/10/20	87	100	0	0	Surface Treatment - Slurry Seal	5/25/20
VIRGNA	20810	VIRGINIA RD	LONGVIEW DR	VALLE VISTA DR	AC	E	2	5	915	32	29,280	11/17/20	87	100	0	0	New Construction - Initial	1/1/80
WALNTA	20970	WALNUT AVE	BALCOM AVE	END	AC	E	2	3	1,920	32	61,440	11/19/21	87	100	0	0	New Construction - Initial	1/1/80
WHTNGA	21240	WHITING AVE	FORD AVE	HIGHLAND AVE	AC	E	2	2	625	32	20,000	12/22/21	87	100	0	0	New Construction - Initial	1/1/80
WOODBN	21490	WOODBINE AVE	ROLLING HILLS DR	END	AC	E	2	5	805	32	25,760	11/25/20	87	61	0	39	New Construction - Initial	1/1/80
WOODSA	21575	WOODS AVE	COMMONWEALTH	S END	AC	E	2	2	580	32	18,560	12/2/21	87	65	35	0	New Construction - Initial	1/1/80
CAROL	11470	CAROL DR	END	MAGNOLIA AVE	AC	E	2	7	1,732	32	55,424	4/20/23	88	49	14	37	New Construction - Initial	1/1/80
CORONA	11960	CORONADO DR	END	CAPISTRANO CIR	AC	E	2	6	1,860	32	59,520	11/10/20	88	100	0	0	Surface Treatment - Slurry Seal	5/25/20
DEREK	12370	DEREK DR	BASTANCHURY RD	END	AC	E	2	4	1,860	32	59,520	11/24/20	88	100	0	0	Surface Treatment - Slurry Seal	5/25/20
EDGARA	12610	EDGAR AVE	SUDENE AVE	END	AC	E	2	3	350	27	9,450	12/6/21	88	100	0	0	New Construction - Initial	1/1/80
ELMAVE	12920	ELM AVE	END	LAWRENCE AVE	AC	E	2	3	600	32	19,200	11/22/21	88	100	0	0	New Construction - Initial	1/1/80
FERNDR	13100	FERN DR	BROOKDALE PL	CARHART AVE	AC	E	2	7	1,973	32	63,136	4/25/23	88	100	0	0	New Construction - Initial	1/1/80
FLOWER	13260	FLOWER AVE	MAGNOLIA AVE	VINE AVE	AC	E	2	1	580	32	18,560	4/20/23	88	47	0	53	Cold Mill and Overlay	10/1/17
GRNACD	13720	GREEN ACRE DR	W END	HIGHLAND AVE	AC	E	2	7	980	32	31,360	4/16/20	88	77	23	0	New Construction - Initial	1/1/80
GRNVWP	13770	GREENVIEW PL	MEDFORD PL	END	AC	E	2	4	620	32	19,840	11/24/20	88	72	0	28	Surface Treatment - Slurry Seal	5/25/20
HEMLCK	14230	HEMLOCK PL	END	BEECHWOOD AVE	AC	E	2	5	380	32	12,160	11/25/20	88	100	0	0	New Construction - Initial	1/1/80
HIGLND	14395	HIGHLAND AVE	COMMONWEALTH AVE	PCC 140' N/ WALNUT AVE	AC	E	2	2	535	40	20,190	12/3/21	88	90	0	10	New Construction - Initial	1/1/80
LAENTD	15150	LA ENTRADA PL	CORONADO DR	HARBOR BL	AC	E	2	6	495	48	23,760	11/10/20	88	100	0	0	Surface Treatment - Slurry Seal	5/25/20

BranchID	Sec ID	Name	From	To	Type	Rank	Lanes	Zone	L	W	Area	Insp. Date	PCI	PCI Pct Climate	PCI Pct Load	PCI Pct Other	Work Type	Work Date
MAXZIM	16490	MAXZIM AVE	ROOSEVELT AVE	LOMBARD DR	AC	E	2	2	1,720	32	55,040	11/24/21	88	100	0	0	Surface Treatment - Slurry Seal	6/1/19
PECKHM	17830	PECKHAM ST	ORANGETHORPE AVE	END	AAC	E	2	1	910	32	29,120	4/17/23	88	95	0	5	Overlay - AC Structural	4/16/22
PINCRT	17930	PINECREST CT	END	MOUNTAIN RIDGE DR	AC	E	2	4	225	26	5,850	11/10/20	88	62	0	38	New Construction - Initial	1/1/80
RICHMN	18506	RICHMAN AVE	MALVERN AVE	CHAPMAN AVE	AC	E	2	2	455	32	14,560	12/2/21	88	100	0	0	New Construction - Initial	1/1/80
ROBRTA	1840	ROBERTA AVE	PACIFIC DR	EADINGTON DR	AC	E	2	5	1,108	32	35,456	4/11/23	88	81	19	0	Surface Treatment - Slurry Seal	7/1/12
SANDLW	19100	SANDALWOOD AVE	SEQUOIA AVE	LIME AVE	AC	E	2	5	1,320	32	42,240	11/25/20	88	87	0	13	New Construction - Initial	1/1/80
SNTCLP	19210	SANTA CLARA PL	END	SANTA CLARA AVE	AC	E	2	4	290	32	9,280	11/13/20	88	100	0	0	Surface Treatment - Slurry Seal	5/25/20
SPARRW	19690	SPARROW DR	END	PINTAIL DR	AC	E	2	4	710	32	22,720	11/10/20	88	100	0	0	Surface Treatment - Slurry Seal	5/25/20
TRUSLW	20330	TRUSLOW AVE	HARBOR BL	END	AC	E	2	3	1,255	32	40,160	12/1/21	88	95	0	5	New Construction - Initial	1/1/80
VIRGNA	20800	VIRGINIA RD	LEMON ST	LUANNE AVE	AC	E	2	5	605	28	16,940	12/3/20	88	100	0	0	New Construction - Initial	1/1/80
WALNTA	21000	WALNUT AVE	ACACIA AVE	HALE AVE	AC	E	2	4	950	36	34,200	11/13/20	88	100	0	0	Surface Treatment - Slurry Seal	5/25/20
BAKER	10460	BAKER AVE	LOMBARD DR	RICHMAN AVE	AC	E	2	2	557	32	17,824	11/24/21	89	100	0	0	New Construction - Initial	1/1/80
DEERPK	12290	DEERPARK DR	GARNET LN	MADISON AVE	AC	E	2	4	1,620	37	59,940	11/13/20	89	100	0	0	New Construction - Initial	1/1/80
ESTRAL	12990	ESTRALITA PL	END	SUNNY WOOD DR	AC	E	2	6	220	32	7,040	12/4/20	89	100	0	0	Surface Treatment - Slurry Seal	5/25/20
FLOWER	13265	FLOWER AVE	VINE AVE	LINDY PL	AC	E	2	1	980	32	31,360	4/20/23	89	79	0	21	Surface Treatment - Slurry Seal	7/1/12
GAGEAV	13450	GAGE AVE	PACIFIC DR	EADINGTON AVE	AC	E	2	1	1,080	32	34,560	4/17/23	89	55	42	3	Surface Treatment - Slurry Seal	7/1/12
GLNHVN	13590	GLENHAVEN AVE	RICHMAN AVE	END	AC	E	2	2	690	32	22,080	12/20/21	89	65	0	35	New Construction - Initial	1/1/80
HIGCRT	14340	HIGHCREST CT	MOUNTAIN RIDGE DR	END	AC	E	2	4	150	26	3,900	11/10/20	89	37	0	63	New Construction - Initial	1/1/80
HOLYDL	14580	HOLLYDALE DR	END	MIRARMAR DR	AC	E	2	5	1,020	32	32,640	11/19/20	89	62	0	38	New Construction - Initial	1/1/80
LNGSPR	15990	LONG SPUR DR	END	STARLING DR	AC	E	2	4	910	32	24,160	11/10/20	89	100	0	0	Surface Treatment - Slurry Seal	5/25/20
MADNNA	16150	MADONNA DR	LAS PALMAS DR	HERMOSA DR	AC	E	2	6	885	32	28,320	12/1/20	89	73	0	27	MILL and OVERLAY	7/1/13
MEDFRD	16540	MEDFORD PL	ROLLING HILLS DR	CLAIRMONT ST	AC	E	2	4	1,140	32	36,480	11/24/20	89	92	0	8	Surface Treatment - Slurry Seal	5/25/20
MURDOC	16990	MURDOC PL	WALNUT AVE	END	AC	E	2	7	240	32	7,680	4/27/23	89	100	0	0	New Construction - Initial	1/1/80
NICKLT	17090	NICKLETT AVE	CHERRY AVE	ORANGETHORPE AVE	AC	E	2	1	820	32	26,240	4/18/23	89	68	0	32	Surface Treatment - Slurry Seal	7/1/12
PONDRS	18005	PONDEROSA AVE	EVERGREEN AVE	LARK ELLEN DR	AC	E	2	5	1,637	32	52,384	11/10/20	89	100	0	0	New Construction - Initial	1/1/80
PRNTNW	18130	PRINCETON CIR WEST	PRINCETON AVE	PRINCETON AVE	AC	E	2	3	1,430	26	37,180	11/17/21	89	36	0	64	New Construction - Initial	1/1/80
RAYAVE	18340	RAY AVE	PORTER AVE	ORANGETHORPE AVE	AC	E	2	2	290	32	9,280	11/29/21	89	98	0	2	New Construction - Initial	1/1/80
REVERE	18460	REVERE AVE	MONTAGUE AVE	ANNIN AVE	AC	E	2	3	760	32	24,320	12/6/21	89	100	0	0	New Construction - Initial	1/1/80
RICHMN	18503	RICHMAN AVE	UNION AVE	MALVERN AVE	AC	E	2	2	860	32	27,520	12/2/21	89	100	0	0	New Construction - Initial	1/1/80
ROSALI	18850	ROSALIA DR	ROLLING HILLS DR	LIVE OAK AVE	AC	E	2	5	1,595	32	51,040	11/25/20	89	100	0	0	Reconstruct Surface (AC)	7/1/13
ROSSLN	18975	ROSSLYNN AVE	END	LAWRENCE AVE	AC	E	2	3	610	32	19,520	11/22/21	89	100	0	0	New Construction - Initial	1/1/80
SNTCLA	19205	SANTA CLARA AVE	SAN CARLOS DR	DEREK DR	AC	E	2	4	1,030	32	32,960	11/13/20	89	81	0	19	Surface Treatment - Slurry Seal	5/25/20
STARLG	19800	STARLING DR	LONGSPUR DR	PLACENTIA AVE	AC	E	2	4	145	44	6,380	11/10/20	89	100	0	0	Surface Treatment - Slurry Seal	5/25/20
STEPNS	19810	STEPHENS AVE	FERN DR	JOHNSON PL	AC	E	2	7	1,330	28	37,240	12/23/21	89	33	0	67	New Construction - Initial	1/1/80
TREEVW	20280	TREEVIEW PL	DEERPARK DR	END	AC	E	2	4	1,055	32	33,760	11/10/20	89	67	0	33	Surface Treatment - Slurry Seal	5/25/20
VALMES	20268	VALENCIA MESA DR	HARBOR BL	E END	AC	E	4	7	553	42	23,226	3/18/20	89	59	22	19	New Construction - Initial	1/1/80
VINEAV	20780	VINE AVE	END	LOUISE PL	AC	E	2	7	240	32	7,680	4/27/23	89	100	0	0	New Construction - Initial	1/1/80
VINEAV	20790	VINE AVE	FLOWER	CHERRY AVE	AC	E	2	1	546	32	17,472	4/20/23	89	56	44	0	Surface Treatment - Slurry Seal	7/1/12
WILDWD	21280	WILDWOOD CT	N END	MOUNTAIN RIDGE DR	AC	E	2	4	270	26	7,020	11/10/20	89	39	0	61	New Construction - Initial	1/1/80
WINCTR	21475	WINCHESTER ST	HARTFORD ST	CAMBRIDGE AVE	AC	E	2	4	250	32	8,000	11/10/20	89	100	0	0	Surface Treatment - Slurry Seal	5/25/20
WOODCR	21510	WOODCREST AVE	PACIFIC DR	EADINGTON AVE	AC	E	2	1	1,045	32	33,440	4/17/23	89	100	0	0	Surface Treatment - Slurry Seal	7/1/12
WOODCR	21520	WOODCREST AVE	BASQUE AVE	ORCHARD AVE	AC	E	2	1	955	32	30,560	4/17/23	89	100	0	0	Surface Treatment - Slurry Seal	7/1/12
WOODSA	21550	WOODS AVE	N END	GRANDVIEW AVE	AC	E	2	2	1,855	32	59,360	12/2/21	89	100	0	0	New Construction - Initial	1/1/80
AMHERS	8050	AMHERST AVE	DEREK DR	END	AC	E	2	4	300	32	9,600	11/24/20	90	100	0	0	Surface Treatment - Slurry Seal	5/25/20
AMHERS	8040	AMHERST AVE	TERI PL	END	AC	E	2	4	1,026	32	32,832	11/24/20	90	100	0	0	New Construction - Initial	1/1/80
ANNIN	9000	ANNIN AVE	CHAPMAN AVE	WILSHIRE AVE	AC	E	2	3	528	32	16,896	12/6/21	90	100	0	0	New Construction - Initial	1/1/80
ARROYO	10030	ARROYO DR	ARROYO PL	EUCLID ST	AC	E	2	7	1,071	26	27,846	12/22/21	90	73	0	27	Complete Reconstruction - AC	7/1/17
BAKER	10410	BAKER AVE	PACIFIC DR	EADINGTON AVE	AC	E	2	1	1,026	32	32,832	4/11/23	90	60	40	0	Surface Treatment - Slurry Seal	7/1/12
BAKER	10440	BAKER AVE	ORCHARD AVE	EUCLID ST	AC	E	2	1	1,440	32	46,080	4/11/23	90	100	0	0	Surface Treatment - Slurry Seal	7/1/12
BASQUE	10595	BASQUE AVE	COMMONWEALTH AVE	GATE	AC	E	2	7	176	32	5,632	1/17/20	90	42	0	58	New Construction - Initial	1/1/80
CARHAR	11440	CARHART AVE	VALLEY VIEW DR	MALVERN AVE	AC	E	2	7	2,056	28	57,568	4/25/23	90	94	0	6	New Construction - Initial	1/1/80
DORTHL	12510	DOROTHY LN	RAYMOND AVE	FERNDALE AVE	AC	E	2	5	1,705	36	61,380	11/13/20	90	100	0	0	New Construction - Initial	1/1/80
ELMIRA	12730	EL MIRADOR DR	HEMLOCK PL	SPRUCE PL	AC	E	2	5	551	32	17,632	11/10/20	90	100	0	0	Cold Mill and Overlay	8/1/18
ELMIRA	12710	EL MIRADOR DR	PUENTE ST	FIRETHORNE AVE	AC	E	2	6	670	32	21,440	11/10/20	90	100	0	0	Surface Treatment - Slurry Seal	5/25/20
FORDAV	13340	FORD AVE	WEST AVE	ELM AVE	AC	E	2	2	390	32	12,480	2/17/22	90	40	0	60	New Construction - Initial	1/1/80
GAGEAV	13460	GAGE AVE	BASQUE AVE	ORCHARD AVE	AC	E	2	1	920	32	29,440	4/17/23	90	95	0	5	Surface Treatment - Slurry Seal	7/1/12
GAGEAV	13470	GAGE AVE	JEFFERSON AVE	LOMBARD DR	AC	E	2	2	1,280	32	40,960	11/24/21	90	100	0	0	Surface Treatment - Slurry Seal	6/1/19
GLNWOD	13670	GLENWOOD AVE	MOUNTAIN VIEW PL	HALE AVE	AC	E	2	4	340	32	10,880	11/17/20	90	40	60	0	Surface Treatment - Slurry Seal	5/25/20
HAMELL	14020	HAMELL RD	END	HERMOSA DR	AC	E	2	6	320	25	8,000	1/7/21	90	94	0	6	New Construction - Initial	1/1/80
HARTFD	14160	HARTFORD AVE	BASTANCHURY RD	SHERWOOD AVE	AC	E	2	4	1,155	32	36,960	11/24/20	90	82	0	18	New Construction - Initial	1/1/80
HLLTOP	14555	HILLTOP CT	BASTANCHURY RD	END	AC	E	2	5	120	26	3,120	11/10/20	90	49	0	51	New Construction - Initial	1/1/80
JEFRSN	14890	JEFFERSON AVE	ORANGETHORPE AVE	BAKER AVE	AC	E	2	2	850	32	27,200	11/24/21	90	100	0	0	Surface Treatment - Slurry Seal	6/1/19
LANTAN	15390	LANTANA AVE	BERNARD DR	ROLLING HILLS DR	AC	E	2	6	1,195	32	38,240	11/10/20	90	80	20	0	Surface Treatment - Slurry Seal	5/25/20
LNGSPR	16000	LONG SPUR DR	STARLING DR	END	AC	E	2	4	652	32	8,640	11/10/20	90	100	0	0	Surface Treatment - Slurry Seal	5/25/20
LOCUST	15940	LOCUST DR	ROBERTA AVE	HOUSTON AVE	AC	E	2	1	450	32	14,400	4/11/23	90	100	0	0	New Construction - Initial	1/1/80

BranchID	Sec ID	Name	From	To	Type	Rank	Lanes	Zone	L	W	Area	Insp. Date	PCI	PCI Pct Climate	PCI Pct Load	PCI Pct Other	Work Type	Work Date
MALDEN	16200	MALDEN AVE	COMMONWEALTH AVE	SANTA FE AVE	AC	E	2	2	330	32	10,560	12/3/21	90	100	0	0	New Construction - Initial	1/1/80
MARGRT	16320	MARGARET PL	CHERRY AVE	END	AC	E	2	1	160	32	5,120	4/18/23	90	86	0	14	Surface Treatment - Slurry Seal	7/1/12
MNTRDG	16940	MOUNTAIN RIDGE DR	STATE COLLEGE BLVD	BASTANCHURY RD	AC	E	2	4	1,952	32	62,464	11/10/20	90	83	0	17	New Construction - Initial	1/1/80
OAKRDG	17315	OAK RIDGE CT	END	MOUNTAIN RIDGE DR	AC	E	2	4	270	26	7,020	11/10/20	90	41	0	59	New Construction - Initial	1/1/80
PORTER	18025	PORTER AVE	VINE AVE	END	AC	E	2	1	565	26	14,690	4/18/23	90	89	0	11	Surface Treatment - Slurry Seal	7/1/12
ROBRTA	18670	ROBERTA AVE	END	RICHMAN AVE	AC	E	2	2	290	26	7,540	11/24/21	90	100	0	0	New Construction - Initial	1/1/80
SHAWN	19440	SHAWN LN	AMHERST AVE	DEREK DR	AC	E	2	4	410	32	13,120	11/24/20	90	100	0	0	New Construction - Initial	1/1/80
SNTFEA	19235	SANTA FE AVE	LEMON ST	LAWRENCE AVE	AC	E	2	3	600	32	19,200	11/19/21	90	100	0	0	Complete Reconstruction - AC	6/1/18
STANFD	19750	STANFORD AVE	END	COLLEGE PL	AC	E	2	3	460	32	14,720	11/17/21	90	41	0	59	New Construction - Initial	1/1/80
VALEND	20490	VALENCIA DR	END	RAYMOND AVE	AC	E	2	3	630	32	20,160	12/16/21	90	88	0	12	New Construction - Initial	1/1/80
VALVIS	20550	VALLE VISTA DR	SKYLINE DR	LONGVIEW DR	AC	E	2	5	1,650	32	52,800	11/13/20	90	100	0	0	New Construction - Initial	1/1/80
WALNTA	20990	WALNUT AVE	RAYMOND AVE	ACACIA AVE	AC	E	2	3	2,565	36	92,340	12/6/21	90	100	0	0	New Construction - Initial	1/1/80
WILSHR	21430	WILSHIRE AVE	MONTAGUE AVE	ACACIA AVE	AC	E	2	3	1,798	36	64,728	12/6/21	90	100	0	0	Surface Treatment - Slurry Seal	8/1/18
WILSHR	21399	WILSHIRE AVE	POMONA AVE	LEMON ST	AC	E	2	3	615	36	22,140	12/3/21	90	100	0	0	Surface Treatment - Slurry Seal	8/1/18
WOODCR	21530	WOODCREST AVE	JEFFERSON AVE	LOMBARD DR	AC	E	2	2	1,295	32	41,440	11/24/21	90	100	0	0	Surface Treatment - Slurry Seal	6/1/19
ARLING	9090	ARLINGTON AVE	PUENTE ST	ARROUES DR	AC	E	2	6	701	32	22,432	11/10/20	91	100	0	0	Surface Treatment - Slurry Seal	5/25/20
ASHAVE	10090	ASH AVE	PINE DR	COURTNEY AVE	AC	E	2	1	985	26	26,410	4/18/23	91	95	0	5	Surface Treatment - Slurry Seal	7/1/12
ASHFOR	10230	ASHFORD PL	SUDENE AVE	END	AC	E	2	3	301	26	7,826	12/6/21	91	100	0	0	New Construction - Initial	1/1/80
BAKER	10430	BAKER AVE	BASQUE AVE	ORCHARD AVE	AC	E	2	1	912	32	29,184	4/11/23	91	100	0	0	Surface Treatment - Slurry Seal	7/1/12
BLURID	10820	BLUERIDGE CT	END	MOUNTAIN RIDGE DR	AC	E	2	4	241	26	6,266	11/10/20	91	91	0	9	New Construction - Initial	1/1/80
CANNON	11380	CANNON LN	LEMON ST	LUANNE AVE	AC	E	2	5	653	26	16,978	11/17/20	91	100	0	0	New Construction - Initial	1/1/80
CATLIN	11540	CATALINA RD	SANTA BARBARA AVE	DOMINGO RD	AC	E	2	6	1,983	32	37,120	11/10/20	91	88	0	12	Surface Treatment - Slurry Seal	5/25/20
CHERRY	11690	CHERRY AVE	VINE AVE	PAULA DR	AC	E	2	1	1,860	32	59,520	4/18/23	91	94	0	6	Surface Treatment - Slurry Seal	7/1/12
DORTHL	12495	DOROTHY LN	HORNET WY	LONGVIEW DR	AC	E	2	3	941	36	33,876	11/15/21	91	100	0	0	New Construction - Initial	3/1/11
EDWARD	12645	EDWARD AVE	CAROL DR	VALENCIA DR	AC	E	2	7	712	32	22,784	4/20/23	91	70	24	6	New Construction - Initial	1/1/80
EVRGRN	13020	EVERGREEN AVE	SEQUOIA AVE	LAUREL AVE	AC	E	2	5	1,300	32	41,600	11/10/20	91	100	0	0	Cold Mill and Overlay	8/1/18
HARTFD	14145	HARTFORD AVE	TREEVIEW PL	END	AC	E	2	4	328	32	10,496	12/4/20	91	67	0	33	Surface Treatment - Slurry Seal	5/25/20
HARTPL	14120	HART PL	REVERE AVE	END	AC	E	2	3	470	32	15,040	12/6/21	91	100	0	0	New Construction - Initial	1/1/80
HOUSTN	14690	HOUSTON AVE	BASQUE AVE	ORCHARD AVE	AC	E	2	1	950	32	30,400	4/11/23	91	100	0	0	New Construction - Initial	1/1/80
LEMONS	15720	LEMON ST	BREA BLVD	VIRGINIA RD	AC	E	2	5	1,344	32	43,008	12/3/20	91	100	0	0	New Construction - Initial	1/1/80
LUANNE	16100	LUANNE AVE	SKYLINE DR	CANNON LN	AC	E	2	5	1,185	28	33,180	11/17/20	91	79	0	21	New Construction - Initial	1/1/80
MADISA	16130	MADISON AVE	END	PLACENTIA AVE	AC	E	2	4	715	37	28,955	11/13/20	91	100	0	0	New Construction - Initial	1/1/80
MALVEA	16220	MALVERN AVE	WOODS AVE	DRAKE AVE	AC	E	2	2	680	32	21,760	12/20/21	91	100	0	0	New Construction - Initial	1/1/80
MAXZIM	16505	MAXZIM AVE	RICHMAN AVE	ROBERTA AVE	AC	E	2	2	754	26	19,604	11/24/21	91	100	0	0	New Construction - Initial	1/1/80
MEADE	16520	MEADE AVE	OAK AVE	END	AC	E	2	1	1,200	32	38,400	4/27/23	91	95	0	5	Surface Treatment - Slurry Seal	10/1/22
MIMOSA	16740	MIMOSA PL	MAPLE AVE	BEECHWOOD AVE	AC	E	2	5	1,315	32	42,080	11/25/20	91	100	0	0	MILL and OVERLAY	7/1/13
NAPAPL	17030	NAPA PL	WALNUT AVE	END	AC	E	2	7	235	32	7,520	4/27/23	91	67	0	33	New Construction - Initial	1/1/80
ORANGE	17470	ORANGE AVE	WOODCREST AVE	BAKER AVE	AC	E	2	1	510	32	16,320	4/17/23	91	48	0	52	Surface Treatment - Slurry Seal	7/1/12
REVERE	18466	REVERE AVE	LADERA VISTA DR	W END	AC	E	2	4	250	32	8,000	11/13/20	91	100	0	0	Surface Treatment - Slurry Seal	5/25/20
ROBRTA	18630	ROBERTA AVE	END	GILBERT ST	AAC	E	2	1	665	32	21,280	4/17/23	91	100	0	0	Overlay - AC Structural	4/16/22
ROOSVT	18840	ROOSEVELT AVE	BAKER AVE	HOUSTON AVE	AC	E	2	2	775	32	24,800	11/24/21	91	100	0	0	Surface Treatment - Slurry Seal	6/1/19
TEALDR	20090	TEAL DR	LONGSPUR DR	SPARROW DR	AC	E	2	4	520	32	16,640	11/10/20	91	100	0	0	Surface Treatment - Slurry Seal	5/25/20
UNION	20425	UNION AVE	HARBOR BL	POMONA AVE	AC	E	2	3	705	32	22,560	12/17/21	91	100	0	0	New Construction - Initial	1/1/80
WALNTA	20980	WALNUT AVE	END	RAYMOND AVE	AC	E	2	3	625	32	20,000	12/6/21	91	100	0	0	New Construction - Initial	1/1/80
WLMSON	21330	WILLIAMSON AVE	WOODS AVE	CHESTNUT PL	AC	E	2	2	740	36	26,640	12/1/21	91	100	0	0	New Construction - Initial	1/1/80
WOODSA	21590	WOODS AVE	ORANGETHORPE	END	AC	E	2	2	1,784	32	57,088	11/24/21	91	75	25	0	Surface Treatment - Slurry Seal	6/1/19
AMERIG	8025	AMERIGE AVE	POMONA AVE	LEMON ST	AC	E	2	3	610	36	21,960	12/3/21	92	100	0	0	New Construction - Initial	3/1/11
AMERIG	8000	AMERIGE AVE	DRAKE AVE	FORD AVE	AC	E	2	2	1,309	36	47,124	12/1/21	92	60	0	40	New Construction - Initial	1/1/80
AMERIG	8035	AMERIGE AVE	CONCORD AVE	LILLIE AVE	AC	E	2	4	255	32	8,160	11/13/20	92	100	0	0	New Construction - Initial	1/1/80
ANNIN	9015	ANNIN AVE	COMMONWEALTH AVE	S END	AC	E	2	3	750	26	19,500	12/6/21	92	100	0	0	New Construction - Initial	1/1/80
ARROUE	10010	ARROUES DR	N END	LANTANA AVE	AC	E	2	6	1,300	32	41,600	11/10/20	92	100	0	0	Surface Treatment - Slurry Seal	5/25/20
BERNAR	10780	BERNARD DR	FIRETHORNE AVE	MULBERRY AVE	AC	E	2	6	1,106	32	35,392	11/10/20	92	100	0	0	Surface Treatment - Slurry Seal	5/25/20
CAMIES	11270	CAMINO ESCONDIDO	CALLE CANDELA	END	AC	E	2	8	567	32	18,144	5/15/20	92	94	0	6	New Construction - Initial	1/1/80
ELMAVE	12880	ELM AVE	FORD AVE	HIGHLAND AVE	AC	E	2	2	340	32	10,880	2/17/22	92	97	0	3	New Construction - Initial	1/1/80
ELMAVE	12910	ELM AVE	POMONA AVE	END	AC	E	2	3	310	32	9,920	11/22/21	92	100	0	0	New Construction - Initial	1/1/80
FLORNC	13240	FLORENCE PL	END	GREGORY AVE	AC	E	2	7	450	26	11,700	1/17/20	92	28	0	72	New Construction - Initial	1/1/80
FRANKN	13370	FRANKLIN AVE	HASTINGS AVE	MEADE AVE	AAC	E	2	1	595	32	19,040	4/27/23	92	48	0	52	Overlay - AC Structural	4/16/22
GAGEAV	13480	GAGE AVE	END	RICHMAN AVE	AC	E	2	2	300	26	7,800	11/24/21	92	100	0	0	New Construction - Initial	1/1/80
HARTFD	14140	HARTFORD AVE	ROLLING HILLS DR	TREEVIEW PL	AC	E	2	4	141	35	4,935	11/10/20	92	100	0	0	Surface Treatment - Slurry Seal	5/25/20
HOUSTN	14670	HOUSTON AVE	PACIFIC DR	EADINGTON AVE	AC	E	2	1	1,140	32	36,480	4/11/23	92	100	0	0	Surface Treatment - Slurry Seal	7/1/12
HOUSTN	14710	HOUSTON AVE	ROOSEVELT AVE	LOMBARD DR	AC	E	2	2	1,800	32	57,600	11/24/21	92	100	0	0	Surface Treatment - Slurry Seal	6/1/19
HOUSTN	14680	HOUSTON AVE	EADINGTON AVE	BASQUE AVE	AC	E	2	1	1,010	32	32,320	4/11/23	92	75	0	25	Surface Treatment - Slurry Seal	7/1/12
JENSEN	14900	JENSEN WAY	COMMONWEALTH AVE	CAROL DR	AC	E	2	7	430	32	13,760	4/27/23	92	93	0	7	New Construction - Initial	1/1/80
LAGUNA	15315	LAGUNA RD	BASTANCHURY RD	VALENCIA MESA DR	AC	E	2	7	825	36	29,700	2/3/20	92	50	0	50	New Construction - Initial	1/1/80
LSRDCT	15560	LAS RIENDAS CT	LAS RIENDAS DR	END	AC	E	2	6	110	32	3,520	12/1/20	92	100	0	0	Surface Treatment - Slurry Seal	5/25/20

BranchID	Sec ID	Name	From	To	Type	Rank	Lanes	Zone	L	W	Area	Insp. Date	PCI	PCI Pct Climate	PCI Pct Load	PCI Pct Other	Work Type	Work Date
MALDEN	16215	MALDEN AVE	ROSSLYNN AVE	HILL AVE	AC	E	2	2	870	32	27,840	11/22/21	92	100	0	0	New Construction - Initial	1/1/80
MRMARD	16780	MIRAMAR DR	LONGVIEW DR	VALLE VISTA DR	AC	E	2	5	660	32	21,120	11/17/20	92	80	0	20	New Construction - Initial	1/1/80
OLIVE	17380	OLIVE AVE	HASTINGS AVE	MEADE AVE	AC	E	2	1	950	32	30,400	4/27/23	92	100	0	0	Surface Treatment - Slurry Seal	10/1/22
PAULAD	17800	PAULA DR	OLIVE AVE	END	AC	E	2	1	665	32	21,280	4/18/23	92	82	0	18	Surface Treatment - Slurry Seal	7/1/12
PINTAL	17940	PINTAIL DR	SPARROW DR	ROLING HILLS DR	AC	E	2	4	165	36	5,940	11/10/20	92	100	0	0	Surface Treatment - Slurry Seal	5/25/20
PORTER	18020	PORTER AVE	MAGNOLIA AVE	VINE AVE	AC	E	2	1	325	32	10,400	4/18/23	92	87	0	13	Surface Treatment - Slurry Seal	7/1/12
REDOND	18420	REDONDO PL	END	DOMINGO DR	AC	E	2	6	430	32	13,760	12/30/20	92	100	0	0	Surface Treatment - Slurry Seal	5/25/20
RICHMN	18540	RICHMAN AVE	ORANGETHORPE AVE	HOUSTON AVE	AC	E	2	2	1,576	32	50,432	11/24/21	92	100	0	0	New Construction - Initial	1/1/80
ROLLHL	18730	ROLLING HILLS DR	BREA BLVD	SEQUOIA AVE	AC	E	3	5	2,190	60	131,400	11/25/20	92	95	0	5	Cold Mill and Overlay	8/1/18
ROOSVT	18825	ROOSEVELT AVE	WEST AVE	END	AC	E	2	2	120	32	3,840	12/1/21	92	100	0	0	Surface Treatment - Slurry Seal	7/1/12
ROSSLN	18980	ROSSLYNN AVE	LAWRENCE AVE	BALCOM AVE	AC	E	2	3	815	32	26,080	11/22/21	92	68	32	0	New Construction - Initial	1/1/80
SNTFEA	19260	SANTA FE AVE	END	MOUNTAIN VIEW PL	AC	E	2	4	125	32	4,000	11/13/20	92	100	0	0	New Construction - Initial	1/1/80
TETON	20160	TETON DR	SUNNY HILLS RD	LAS PALMAS DR	AC	E	2	6	265	32	8,480	11/10/20	92	100	0	0	Surface Treatment - Slurry Seal	5/25/20
TRUSLW	20355	TRUSLOW AVE	WALNUT AVE	END	AC	E	2	3	635	36	29,530	12/6/21	92	96	0	4	New Construction - Initial	1/1/80
VALVWD	20585	VALLEY VIEW DR	WOODS AVE	GRANDVIEW DR	AC	E	2	7	652	32	20,864	2/3/20	92	86	0	14	New Construction - Initial	1/1/80
VALVWD	20580	VALLEY VIEW DR	EUCLID AVE	WOODS AVE	AC	E	2	7	1,301	32	41,632	2/3/20	92	86	0	14	New Construction - Initial	1/1/80
VERMNT	20660	VERMONT AVE	COMMONWEALTH AVE	CAROL DR	AC	E	2	7	450	32	14,400	4/27/23	92	67	0	33	New Construction - Initial	1/1/80
WALDO	20890	WALDO AVE	COMMONWEALTH AVE	CAROL DR	AC	E	2	7	510	26	13,260	4/20/23	92	73	0	27	New Construction - Initial	1/1/80
WILDWD	21270	WILDWOOD CT	END	HOLLYOAK DR	AC	E	2	5	185	26	4,810	11/10/20	92	66	0	34	New Construction - Initial	1/1/80
WILLOW	21340	WILLOW AVE	ROLLING HILLS DR	BEECHWOOD AVE	AC	E	2	5	625	32	20,000	11/25/20	92	100	0	0	New Construction - Initial	1/1/80
WRENWY	21600	WREN WAY	LEGGET LN	END	AC	E	2	8	170	32	5,440	5/15/20	92	100	0	0	New Construction - Initial	1/1/80
ANDOVE	8080	ANDOVER AVE	TERI PL	DEREK DR	AC	E	2	4	997	32	31,904	11/24/20	93	100	0	0	New Construction - Initial	1/1/80
BEECHW	10700	BEECHWOOD AVE	SEQUIOA AVE	LIME AVE	AC	E	2	5	1,970	32	63,040	11/25/20	93	78	0	22	New Construction - Initial	1/1/80
BERKEA	10740	BERKELEY AVE	VALLEY VIEW DR	HARBOR BLVD	AC	E	3	2	1,520	60	91,200	12/3/21	93	100	0	0	New Construction - Initial	1/1/80
BERNAR	10770	BERNARD DR	ROSARITA DR	FIRETHORNE AVE	AC	E	2	6	1,109	32	35,488	11/10/20	93	100	0	0	Surface Treatment - Slurry Seal	5/25/20
BUENAV	10960	BUENA VISTA DR	BEVERLY DR	ROSE DR	AC	E	2	7	816	28	22,848	12/22/21	93	100	0	0	Complete Reconstruction - AC	11/1/16
CENTRA	11610	CENTRAL AVE	HART PL	ACACIA AVE	AC	E	2	3	1,240	32	39,680	12/6/21	93	100	0	0	New Construction - Initial	1/1/80
CHARLE	11680	CHARLES AVE	SAN ANTONIO AVE	ROLLING HILLS DR	AC	E	2	6	590	32	18,880	11/10/20	93	100	0	0	Surface Treatment - Slurry Seal	5/25/20
CITRUS	11790	CITRUS AVE	PORTER AVE	ORANGETHORPE AVE	AC	E	2	1	265	24	6,360	5/7/20	93	85	5	10	New Construction - Initial	1/1/80
CORNEL	11940	CORNELL AVE	NUTWOOD AVE	CHAPMAN AVE	AC	E	2	3	1,255	32	40,160	11/17/21	93	65	0	35	New Construction - Initial	1/1/80
COURTP	12050	COURTNEY PL	WALNUT AVE	HOUSTON AVE	AC	E	2	7	240	32	7,680	4/27/23	93	100	0	0	New Construction - Initial	1/1/80
DOLORE	12410	DOLORES DR	END	MARGARITA DR	AC	E	2	7	310	28	8,680	5/8/20	93	100	0	0	New Construction - Initial	1/1/80
DORTHL	12500	DOROTHY LN	LONGVIEW DR	RAYMOND AVE	AC	E	2	5	1,690	32	54,080	11/13/20	93	100	0	0	New Construction - Initial	1/1/80
ELMIRA	12705	EL MIRADOR DR	MADONNA DR	ARBOLADO DR	AC	E	2	6	975	32	31,200	11/25/20	93	100	0	0	Cold Mill and Overlay	8/1/17
HILLAV	14420	HILL AVE	HASTINGS AVE	MEADE AVE	AC	E	2	1	950	32	30,400	4/27/23	93	100	0	0	Surface Treatment - Slurry Seal	10/17/22
HILLAV	14430	HILL AVE	VINE AVE	CHERRY AVE	AC	E	2	1	900	32	28,800	4/18/23	93	58	0	42	Surface Treatment - Slurry Seal	7/1/12
HOUSTN	14700	HOUSTON AVE	ORCHARD AVE	BAKER AVE	AC	E	2	1	1,801	32	57,632	4/11/23	93	85	0	15	Surface Treatment - Slurry Seal	7/1/12
JACARA	14790	JACARANDA PL	ELIZABETH WAY	ALLEY W/DIANA PL	AC	E	2	7	436	26	11,336	3/25/20	93	93	0	7	Reconstruct Surface (AC)	7/1/11
KELLOG	14980	KELLOG AVE	COMMONWEALTH AVE	CAROL DR	AC	E	2	7	510	26	13,260	4/20/23	93	88	0	12	New Construction - Initial	1/1/80
KROEGR	15130	KROEGER AVE	DOROTHY LN	GLENWOOD AVE	AC	E	2	3	700	32	22,400	11/17/21	93	58	0	42	New Construction - Initial	1/1/80
LIDOPL	15740	LIDO PL	END	DOMINGO RD	AC	E	2	6	450	32	14,400	11/10/20	93	100	0	0	Surface Treatment - Slurry Seal	5/25/20
LILLIE	15755	LILLIE AVE	COMMONWEALTH AVE	SANTA FE AVE	AC	E	2	4	490	32	15,680	11/19/20	93	100	0	0	New Construction - Initial	1/1/80
LLOYD	15900	LLOYD AVE	COMMONWEALTH AVE	CAROL DR	AC	E	2	7	415	32	13,280	4/27/23	93	100	0	0	New Construction - Initial	1/1/80
LOMBRD	15980	LOMBARD DR	WOODCREST AVE	END	AC	E	2	2	1,395	32	44,640	11/24/21	93	100	0	0	Surface Treatment - Slurry Seal	6/1/19
MAXWLL	16450	MAXWELL AVE	PORTER AVE	SOUTHERN CITY LIMIT	AC	E	2	1	370	32	11,840	4/27/23	93	100	0	0	Surface Treatment - Slurry Seal	10/1/22
MAXZIM	16500	MAXZIM AVE	END	RICHMAN AVE	AC	E	2	2	300	26	7,800	11/24/21	93	100	0	0	New Construction - Initial	1/1/80
MNTVWP	16970	MOUNTAIN VIEW PL	COMMONWEALTH AVE	SANTA FE AVE	AC	E	2	4	490	32	15,680	11/13/20	93	100	0	0	Surface Treatment - Slurry Seal	5/25/20
MULBRY	16980	MULBERRY AVE	NORTHERN CITY LIMIT	SAN ANTONIO AVE	AC	E	2	6	750	32	24,000	11/10/20	93	100	0	0	New Construction - Initial	1/1/80
ROBIN	18680	ROBIN WAY	END	MARELEN DR	AC	E	2	7	245	28	6,860	2/3/20	93	85	0	15	New Construction - Initial	1/1/80
SALEM	19050	SALEM PL	END	MYSTIC AVE	AC	E	2	4	455	32	14,560	11/24/20	93	81	0	19	Surface Treatment - Slurry Seal	5/25/20
SNTFEA	19270	SANTA FE AVE	MOUNTAIN VIEW PL	END	AC	E	2	4	425	32	13,600	11/13/20	93	100	0	0	Surface Treatment - Slurry Seal	5/25/20
STANFD	19770	STANFORD AVE	END	COMMONWEALTH AVE	AC	E	2	3	290	32	9,280	12/6/21	93	100	0	0	New Construction - Initial	1/1/80
TEAKPL	20080	TEAK PL	END	EVERGREEN AVE	AC	E	2	5	145	32	4,640	12/4/20	93	26	74	0	Cold Mill and Overlay	8/1/18
TURNER	20370	TURNER AVE	COMMONWEALTH AVE	CAROL DR	AC	E	2	7	510	26	13,260	4/20/23	93	63	0	37	New Construction - Initial	1/1/80
VINEAV	20792	VINE AVE	CHERRY AVE	PORTER AVE	AC	E	2	1	465	32	14,880	4/18/23	93	100	0	0	Surface Treatment - Slurry Seal	7/1/12
WHTNGA	21230	WHITING AVE	DRAKE AVE	RICHMAN AVE	AC	E	2	2	640	32	20,480	12/20/21	93	100	0	0	New Construction - Initial	1/1/80
WILDWD	21290	WILDWOOD CT	MOUNTAIN RIDGE DR	S END	AC	E	2	4	335	26	8,710	11/10/20	93	68	0	32	New Construction - Initial	1/1/80
WILSHR	21420	WILSHIRE AVE	RAYMOND AVE	MONTAGUE AVE	AC	E	2	3	782	36	28,152	12/6/21	93	100	0	0	Complete Reconstruction - AC	8/1/18
WILSHR	21410	WILSHIRE AVE	BALCOM AVE	RAYMOND AVE	AC	E	2	3	2,543	36	91,548	11/19/21	93	85	0	15	Cold Mill and Overlay	8/1/18
WILSHR	21380	WILSHIRE AVE	DRAKE AVE	RICHMAN AVE	AC	E	2	2	670	32	21,440	12/2/21	93	100	0	0	Surface Treatment - Slurry Seal	8/1/18
ARROYP	10040	ARROYO PL	FERN DR	ARROYO DR	AC	E	2	7	480	26	12,480	12/23/21	94	100	0	0	Complete Reconstruction - AC	7/1/17
ASHBUR	10200	ASHBURN TERR	BREA BLVD	OAKMONT PL	AC	E	2	5	188	52	9,776	11/19/20	94	100	0	0	New Construction - Initial	1/1/80
AVOLEN	10390	AVOLENCIA DR	SUNNYCREST DR	RICHMAN AVE	AC	E	2	7	1,288	28	36,064	2/3/20	94	80	0	20	New Construction - Initial	1/1/80
BAKER	10420	BAKER AVE	EADINGTON AVE	BASQUE AVE	AC	E	2	1	962	32	30,784	4/11/23	94	100	0	0	Surface Treatment - Slurry Seal	7/1/12
BALCOM	10490	BALCOM AVE	COMMONWEALTH AVE	SANTA FE R.R. / END	AC	E	2	3	618	32	19,776	11/19/21	94	93	0	7	New Construction - Initial	1/1/80

BranchID	Sec ID	Name	From	To	Type	Rank	Lanes	Zone	L	W	Area	Insp. Date	PCI	PCI Pct Climate	PCI Pct Load	PCI Pct Other	Work Type	Work Date
BALFOU	10530	BALFOUR AVE	SAN CARLOS DR	COMMONWEALTH AVE	AC	E	2	4	791	32	25,312	11/13/20	94	82	0	18	New Construction - Initial	1/1/80
BROOKD	10910	BROOKDALE PL	CORNELL AVE	END	AC	E	2	3	482	32	15,424	11/17/21	94	87	0	13	New Construction - Initial	1/1/80
CEDAR	11560	CEDAR AVE	WALNUT AVE	VALENCIA DR	AC	E	2	7	475	32	15,200	4/27/23	94	100	0	0	New Construction - Initial	1/1/80
CITRUS	11780	CITRUS AVE	HILL AVE	PORTER AVE	AC	E	2	1	260	32	8,320	5/7/20	94	90	0	10	Surface Treatment - Slurry Seal	7/1/12
CRYSTA	12140	CRYSTAL PL	CHERRY AVE	END	AC	E	2	1	160	32	5,120	4/18/23	94	79	0	21	Surface Treatment - Slurry Seal	7/1/12
ELMAVE	12885	ELM AVE	HIGHLAND AVE	TAMARACK DR	AC	E	2	2	360	32	11,520	11/22/21	94	86	0	14	New Construction - Initial	1/1/80
FORDAV	13333	FORD AVE	CHAPMAN AVE	WILSHIRE AVE	AC	E	2	2	490	32	15,680	2/17/22	94	71	0	29	New Construction - Initial	3/5/11
GRNMDW	13760	GREENMEADOW DR	SUNNYHILLS RD	HERMOSA DR	AC	E	2	6	1,340	32	42,880	11/10/20	94	100	0	0	Surface Treatment - Slurry Seal	5/25/20
HALLAV	14005	HALL AVE	RIVERSIDE DR	S END	AC	E	2	3	420	32	13,440	12/6/21	94	100	0	0	New Construction - Initial	1/1/80
HARGTN	14095	HARRINGTON DR	CHAPMAN AVE	S END	AC	E	2	3	960	32	30,720	12/6/21	94	100	0	0	New Construction - Initial	1/1/80
HASTNG	14180	HASTINGS AVE	OAK AVE	PORTER AVE	AC	E	2	1	1,100	32	35,200	4/27/23	94	91	0	9	Surface Treatment - Slurry Seal	10/1/22
HIGLND	14390	HIGHLAND AVE	WILSHIRE AVE	COMMONWEALTH AVE	AC	E	3	2	688	34	23,392	12/3/21	94	100	0	0	New Construction - Initial	1/1/80
HOLYOK	14620	HOLLYOAK DR	END	BASTANCHURY RD	AC	E	2	5	70	32	2,240	11/10/20	94	100	0	0	New Construction - Initial	1/1/80
JANET	14820	JANET PL	REVERE AVE	END	AC	E	2	3	450	27	12,150	12/6/21	94	100	0	0	New Construction - Initial	1/1/80
KELLOG	14982	KELLOG AVE	CAROL DR	SOUTH END	AC	E	2	7	320	26	8,320	4/20/23	94	100	0	0	New Construction - Initial	1/1/80
LINCOL	15790	LINCOLN AVE	MELODY LN	GLENWOOD AVE	AC	E	2	3	1,297	32	41,504	11/17/21	94	88	0	12	New Construction - Initial	1/1/80
LOISLN	15950	LOIS LN	FERN DR	WOODS AVE	AC	E	2	2	1,090	28	30,520	12/20/21	94	81	0	19	New Construction - Initial	1/1/80
MALDEN	16205	MALDEN AVE	TRUSLOW AVE	VALENCIA DR	AC	E	2	2	370	32	11,840	12/1/21	94	100	0	0	New Construction - Initial	1/1/80
MARGTA	16330	MARGARITA DR	END	VALENCIA MESA DR	AC	E	2	7	585	28	16,380	5/8/20	94	100	0	0	New Construction - Initial	1/1/80
MARLEN	16300	MARELEN DR	SUNNYCREST DR	ROBIN WAY	AC	E	2	7	1,855	32	59,360	2/3/20	94	84	0	16	New Construction - Initial	1/1/80
MEADE	16510	MEADE AVE	VALENCIA DR	ASH AVE	AAC	E	2	1	593	32	18,976	4/27/23	94	75	0	25	Overlay - AC Structural	4/16/22
MONTGE	16860	MONTAGUE AVE	WILSHIRE AVE	COMMONWEALTH AVE	AC	E	2	3	700	32	22,400	12/6/21	94	100	0	0	New Construction - Initial	1/1/80
NEWLLA	17060	NEWELL AVE	VALENCIA DR	ELM AVE	AC	E	2	3	675	32	21,600	11/22/21	94	93	0	7	New Construction - Initial	1/1/80
OAKRDG	17310	OAK RIDGE CT	END	HOLLYOAK DR	AC	E	2	5	165	26	4,290	11/10/20	94	68	0	32	New Construction - Initial	1/1/80
OLIVE	17390	OLIVE AVE	VINE AVE	LINDY PL	AC	E	2	1	975	32	31,200	4/20/23	94	91	0	9	Cold Mill and Overlay	10/1/17
OLIVER	17440	OLIVER DR	VALLEY VIEW DR	FERN DR	AC	E	2	2	260	28	7,280	12/20/21	94	100	0	0	New Construction - Initial	1/1/80
ORNFRA	17485	ORANGEFAIR AVE	HARBOR BL	LEMON ST	AC	E	2	3	1,250	38	47,500	12/15/21	94	32	51	17	New Construction - Initial	1/1/80
PATRSN	17780	PATTERSON WAY	LAWRENCE AVE	END	AC	E	2	3	1,325	20	24,210	11/29/21	94	89	0	11	Cold Mill and Overlay	1/1/17
POMONA	17970	POMONA AVE	UNION AVE	CHAPMAN AVE	AC	E	2	3	1,250	36	45,000	12/3/21	94	100	0	0	New Construction - Initial	1/1/80
PORTER	18010	PORTER AVE	HASTINGS AVE	MEADE AVE	AC	E	2	1	960	32	30,720	4/27/23	94	93	0	7	Surface Treatment - Slurry Seal	10/1/22
PRNCTN	18114	PRINCETON AVE	PRINCETON CIR	CHAPMAN AVE	AC	E	2	3	240	32	7,680	11/19/21	94	86	0	14	New Construction - Initial	1/1/80
RICHMN	18525	RICHMAN AVE	WALNUT AVE	ASH AVE	AC	E	2	2	1,180	32	37,760	11/29/21	94	100	0	0	Mill, Overlay w/Fabric (1.5 In)	7/1/12
RIVRSD	18615	RIVERSIDE DR	FERNDALE AVE	RIEDEL AVE	AC	E	2	3	860	36	30,960	11/17/21	94	94	0	6	New Construction - Initial	1/1/80
RIVRSD	18620	RIVERSIDE DR	RIEDEL AVE	RAYMOND AVE	AC	E	2	3	1,175	36	42,300	11/17/21	94	100	0	0	New Construction - Initial	1/1/80
ROBRTA	18660	ROBERTA AVE	ROOSEVELT AVE	LOMBARD DR	AC	E	2	2	1,705	32	54,560	11/24/21	94	100	0	0	Surface Treatment - Slurry Seal	6/1/19
ROSSLN	18970	ROSSLYNN AVE	E END	W END NEAR POMONA	AC	E	2	3	641	32	20,512	11/22/21	94	100	0	0	New Construction - Initial	1/1/80
SNTFEA	19280	SANTA FE AVE	LILLIE AVE	STATE COLLEGE BLVD	AC	E	2	4	455	32	14,560	11/19/20	94	100	0	0	New Construction - Initial	1/1/80
SOGATE	19635	SOUTHGATE AVE	BROOKHURST AVE	PACIFIC DR	AC	E	2	1	1,145	32	36,640	2/7/20	94	100	0	0	Surface Treatment - Slurry Seal	7/1/12
TAMRCK	20050	TAMARACK DR	END	ROSLYNN AVE	AC	E	2	2	795	26	20,670	11/22/21	94	89	0	11	Complete Reconstruction - AC	6/1/18
TRUSLW	20340	TRUSLOW AVE	END	BALCOM AVE	AC	E	2	3	1,210	32	38,720	11/22/21	94	100	0	0	Cold Mill and Overlay	1/1/17
TWILGT	20395	TWILIGHT DR	HERMOSA RD	ROSARITA DR	AC	E	2	6	950	32	30,400	11/25/20	94	14	0	86	Cold Mill and Overlay	8/1/17
UNION	20450	UNION AVE	VICTORIA DR	END	AAC	E	2	3	260	26	6,760	12/6/21	94	86	0	14	Overlay - AC Structural	11/2/21
VALEND	20485	VALENCIA DR	LAWRENCE	END	AC	E	2	3	970	60	58,200	11/29/21	94	100	0	0	New Construction - Initial	1/1/80
VALVWD	20606	VALLEY VIEW DR	SUNNY CREST DR	HARBOR BL	AC	E	4	7	822	50	41,100	2/3/20	94	100	0	0	New Construction - Initial	1/1/80
WALNTA	21010	WALNUT AVE	HALE AVE	STATE COLLEGE BLVD	AC	E	2	4	1,600	36	57,600	11/13/20	94	84	0	16	Surface Treatment - Slurry Seal	5/25/20
WALNTA	20940	WALNUT AVE	HIGHLAND AVE	HARBOR BLVD BRIDGE	AC	E	2	2	1,235	32	39,520	12/1/21	94	94	0	6	New Construction - Initial	1/1/80
WESTAV	21175	WEST AVE	EUCLID	ALLEY W/ ROOSEVELT	AC	E	2	2	145	32	4,946	12/1/21	94	88	0	12	Surface Treatment - Slurry Seal	7/1/12
WESTRG	21200	WESTRIDGE KNOLL	END	VALLEY VIEW DR	AC	E	2	7	205	28	5,740	5/28/20	94	100	0	0	New Construction - Initial	1/1/80
YUMAWY	21680	YUMA WAY	END	LAGUNA RD	AC	E	2	6	795	28	22,260	1/6/21	94	100	0	0	Surface Treatment - Slurry Seal	5/25/20
AMERIG	8010	AMERIGE AVE	FORD AVE	HARBOR BLVD	AC	E	2	2	1,941	36	69,876	12/1/21	95	100	0	0	New Construction - Initial	1/1/80
ARBOLA	9060	ARBOLADO DR	TWILIGHT DR	MADONNA DR	AAC	E	2	6	930	32	29,760	11/25/20	95	100	0	0	Overlay - AC Structural	8/1/17
ASHAVE	10150	ASH AVE	HIGHLAND AVE	MALDEN AVE	AC	E	2	2	618	32	19,776	11/22/21	95	100	0	0	Complete Reconstruction - AC	6/1/18
ASHAVE	10155	ASH AVE	MALDEN AVE	HARBOR BLVD	AC	E	2	2	613	32	19,616	11/22/21	95	99	0	1	Cold Mill and Overlay	6/1/18
ASHAVE	10070	ASH AVE	DALE ST	MEADE AVE	AAC	E	2	1	762	32	24,384	4/27/23	95	100	0	0	Overlay - AC Structural	4/16/22
ASHAVE	10160	ASH AVE	HARBOR BLVD	END	AC	E	2	3	971	36	34,956	11/22/21	95	100	0	0	New Construction - Initial	1/1/80
ASHAVE	10075	ASH AVE	MEADE AVE	END	AAC	E	2	1	402	32	12,864	4/27/23	95	100	0	0	Surface Reconstruction - AC	4/16/22
ASHAVE	10170	ASH AVE	LEMON ST	LAWRENCE AVE	AC	E	2	3	600	30	18,000	11/22/21	95	100	0	0	New Construction - Initial	1/1/80
ASPENC	10240	ASPEN CIR	END	LIVE OAK AVE	AC	E	2	5	220	32	7,040	11/25/20	95	9	0	91	Complete Reconstruction - AC	6/1/18
BAKER	10450	BAKER AVE	EUCLID ST	LOMBARD DR	AAC	E	2	2	2,051	32	65,632	11/24/21	95	100	0	0	Overlay - AC Structural	6/1/19
BALCOM	10505	BALCOM AVE	PATTERSON WY	VALENCIA DR	AC	E	2	3	220	32	7,040	11/29/21	95	100	0	0	Cold Mill and Overlay	1/1/17
BALCOM	10500	BALCOM AVE	TRUSLOW AVE	PATTERSON WAY	AC	E	2	3	172	32	5,504	11/22/21	95	100	0	0	Cold Mill and Overlay	1/1/17
BALCOM	10510	BALCOM AVE	VALENCIA DR	ROSSLYNN AVE	AC	E	2	3	943	32	30,176	11/22/21	95	96	0	4	New Construction - Initial	1/1/80
CHESTN	11720	CHESTNUT PL	COMMONWEALTH AVE	END	AC	E	2	2	535	32	17,120	12/2/21	95	100	0	0	Complete Reconstruction - AC	10/1/20
COLLEG	11865	COLLEGE PL	CORNELL AVE	STANFORD AVE	AC	E	2	3	230	32	7,360	11/17/21	95	100	0	0	New Construction - Initial	1/1/80
EASRDG	12600	EASTRIDGE KNOLL	END	VALLEY VIEW DR	AC	E	2	7	220	28	6,160	5/28/20	95	100	0	0	New Construction - Initial	1/1/80

BranchID	Sec ID	Name	From	To	Type	Rank	Lanes	Zone	L	W	Area	Insp. Date	PCI	PCI Pct Climate	PCI Pct Load	PCI Pct Other	Work Type	Work Date
ELMAVE	12930	ELM AVE	LAWRENCE AVE	BALCOM AVE	AC	E	2	3	805	32	25,760	11/22/21	95	100	0	0	New Construction - Initial	1/1/80
ELMAVE	12890	ELM AVE	MALDEN AVE	HARBOR BLVD	AC	E	2	2	600	32	19,200	11/22/21	95	100	0	0	Cold Mill and Overlay	6/1/18
ELMIRA	12700	EL MIRADOR DR	TWILIGHT DR	MADONNA DR	AAC	E	2	6	943	32	30,176	11/25/20	95	16	0	84	Overlay - AC Structural	8/1/17
FLOWER	13250	FLOWER AVE	DALE ST	MEADE AVE	AC	E	2	1	1,065	32	34,080	4/27/23	95	100	0	0	Surface Treatment - Slurry Seal	10/1/22
FRANKN	13375	FRANKLIN AVE	MEADE AVE	END	AAC	E	2	1	400	32	12,800	4/27/23	95	100	0	0	Overlay - AC Structural	4/16/22
FRNDLE	13180	FERNDALE AVE	DOROTHY LN	RIVERSIDE DR	AC	E	2	3	900	32	28,800	11/17/21	95	100	0	0	New Construction - Initial	1/1/80
GLNWOD	13660	GLENWOOD AVE	RAYMOND AVE	RIEDEL AVE	AC	E	2	3	1,050	32	33,600	11/17/21	95	100	0	0	New Construction - Initial	1/1/80
GROVE	13820	GROVE PL	RAYMOND AVE	HALL AVE	AC	E	2	3	630	32	20,160	12/6/21	95	100	0	0	New Construction - Initial	1/1/80
HARTPL	14110	HART PL	END	WILSHIRE AVE	AC	E	2	3	450	27	12,150	12/6/21	95	100	0	0	New Construction - Initial	1/1/80
HARTPL	14105	HART PL	VICTORIA DR	CHAPMAN AVE	AC	E	2	3	734	32	23,488	12/6/21	95	100	0	0	New Construction - Initial	1/1/80
HASTNG	14170	HASTINGS AVE	WEST AVE	ASH AVE	AAC	E	2	1	530	32	16,960	4/27/23	95	100	0	0	Surface Reconstruction - AC	4/16/22
HIGLND	50140	HIGHLAND AVE	RICHMAN AVE	END	AC	E	2	7	720	32	25,290	2/3/20	95	100	0	0	New Construction - Initial	1/1/80
HIGLND	14386	HIGHLAND AVE	CHAPMAN AVE	WILSHIRE AVE	AC	E	2	2	490	34	16,660	12/3/21	95	100	0	0	New Construction - Initial	1/1/80
HIGLND	14383	HIGHLAND AVE	UNION AVE	CHAPMAN AVE	AC	E	2	2	1,170	28	32,760	12/3/21	95	100	0	0	New Construction - Initial	1/1/80
HIGLND	14413	HIGHLAND AVE	ORANGETHORPE AVE	BAKER AVE	AC	E	4	2	900	60	54,000	12/15/21	95	84	0	16	Surface Treatment - Slurry Seal	3/1/23
KINGPL	15050	KING PL	END	CHAPMAN AVE	AC	E	2	7	530	26	13,780	1/17/20	95	57	0	43	Reconstruct Surface (AC)	7/1/11
LELAND	15700	LELAND DR	WOODS AVE	DRAKE AVE	AC	E	2	2	735	20	14,700	12/20/21	95	100	0	0	New Construction - Initial	1/1/80
LINWOD	15880	LINWOOD PL	COMMONWEALTH AVE	WALNUT AVE	AC	E	2	3	690	20	13,800	11/19/21	95	90	0	10	New Construction - Initial	1/1/80
LNDNDL	15860	LINDENDALE AVE	DOROTHY LN	RIVERSIDE DR	AC	E	2	3	589	32	8,960	11/17/21	95	100	0	0	New Construction - Initial	1/1/80
LWRNCE	15670	LAWRENCE AVE	VALENCIA DR	ROSSLYNN AVE	AC	E	2	3	1,015	32	32,480	11/22/21	95	100	0	0	Complete Reconstruction - AC	11/1/15
LWRNCE	15675	LAWRENCE AVE	WALNUT AVE	VALENCIA DR	AC	E	2	3	515	32	16,480	11/22/21	95	100	0	0	Cold Mill and Overlay	1/1/17
LWRNCE	15665	LAWRENCE AVE	COMMONWEALTH AVE	SANTA FE AVE	AC	E	2	3	360	32	11,520	11/22/21	95	100	0	0	Complete Reconstruction - AC	6/1/18
MALDEN	16210	MALDEN AVE	VALENCIA DR	ROSSLYNN AVE	AC	E	2	2	960	32	30,720	11/22/21	95	100	0	0	Surface Treatment - Slurry Seal	6/1/18
MARLEN	16310	MARELEN DR	ROBIN WAY	SUNNYCREST DR	AC	E	2	7	290	32	9,280	2/3/20	95	100	0	0	New Construction - Initial	1/1/80
NEWKRK	17080	NEWKIRK AVE	VALENCIA DR	ELM AVE	AC	E	2	3	675	32	21,600	11/22/21	95	100	0	0	New Construction - Initial	1/1/80
NUTWOA	17210	NUTWOOD AVE	VICTORIA DR	ACACIA AVE	AC	E	2	3	700	32	22,400	12/6/21	95	100	0	0	New Construction - Initial	1/1/80
OLIVE	17385	OLIVE AVE	MAGNOLIA AVE	VINE AVE	AC	E	2	1	590	32	18,880	4/20/23	95	100	0	0	Cold Mill and Overlay	10/1/17
PINCRT	17920	PINECREST CT	END	HOLLYOAK DR	AC	E	2	5	200	26	5,200	11/10/20	95	100	0	0	New Construction - Initial	1/1/80
POMONA	17975	POMONA AVE	CHAPMAN AVE	COMMONWEALTH AVE	AC	E	2	3	1,252	52	65,104	12/3/21	95	100	0	0	New Construction - Initial	1/1/80
POMONA	17980	POMONA AVE	COMMONWEALTH AVE	END	AC	E	2	3	440	32	14,080	12/3/21	95	100	0	0	New Construction - Initial	1/1/80
PORTER	18051	PORTER AVE	CITRUS AVE	END	AC	E	2	5	360	32	11,520	5/7/20	95	100	0	0	Surface Treatment - Slurry Seal	7/1/12
RAYMOA	18380	RAYMOND AVE	SMOKEWOOD AVE	S END	AC	E	2	5	40	32	1,280	6/1/18	95	100	0	0	New Construction - Initial	1/1/80
REVERE	18464	REVERE AVE	ANNIN AVE	HARRINGTON DR	AC	E	2	3	525	32	48,800	12/6/21	95	100	0	0	New Construction - Initial	1/1/80
ROSEDR	18890	ROSE DR	BUENA VISTA DR	BUENA VISTA DR	AC	E	2	7	950	32	30,400	12/22/21	95	100	0	0	Complete Reconstruction - AC	11/1/16
ROSSLN	18960	ROSSLYNN AVE	HIGHLAND AVE	HARBOR BLVD	AC	E	2	2	1,265	32	40,480	11/22/21	95	100	0	0	Cold Mill and Overlay	6/1/18
SEQUOA	19395	SEQUOIA AVE	ROLLING HILLS DR	SANDALWOOD AVE	AC	E	2	5	1,264	32	40,448	11/25/20	95	100	0	0	New Construction - Initial	1/1/80
SNTFEA	19220	SANTA FE AVE	HIGHLAND AVE	HARBOR BLVD	AC	E	2	2	1,275	32	40,800	12/3/21	95	100	0	0	New Construction - Initial	1/1/80
TRUSLW	20320	TRUSLOW AVE	RICHMAN AVE	HIGHLAND AVE	AC	E	2	2	1,387	32	44,384	12/1/21	95	100	0	0	New Construction - Initial	1/1/80
TRUSLW	20350	TRUSLOW AVE	BALCOM AVE	END	AC	E	2	3	460	26	11,960	11/22/21	95	100	0	0	Cold Mill and Overlay	1/1/17
TURNER	20372	TURNER AVE	CAROL DR	CUL-DE-SAC (S)	AC	E	2	7	470	26	13,420	4/20/23	95	100	0	0	New Construction - Initial	1/1/80
UNION	20440	UNION AVE	RAYMOND AVE	RIEDEL AVE	AC	E	2	3	1,045	32	33,440	11/17/21	95	100	0	0	New Construction - Initial	1/1/80
VALEND	20480	VALENCIA DR	LEMON AVE	LAWRENCE	AC	E	2	3	615	32	19,680	11/29/21	95	100	0	0	New Construction - Initial	1/1/80
VINEAV	20795	VINE AVE	ORANGETHORPE	END	AAC	E	2	1	230	32	7,360	4/17/23	95	100	0	0	Overlay - AC Structural	4/16/22
VINEAV	20785	VINE AVE	OAK AVE	FLOWER	AC	E	2	1	250	32	8,000	4/20/23	95	100	0	0	Surface Treatment - Slurry Seal	7/1/12
WALDO	20892	WALDO AVE	CAROL DR	SOUTH END	AC	E	2	7	160	26	4,160	4/20/23	95	100	0	0	New Construction - Initial	1/1/80
WALNTA	21015	WALNUT AVE	ALLEY W/O LAWRENCE AVE	ALLEY E/O LAWRENCE AVE	AC	E	2	3	1,180	23	27,140	11/22/21	95	100	0	0	Cold Mill and Overlay	1/1/17
WARBTN	21060	WARBURTON WAY	U.P.R.R.	BASTANCHURY RD	AC	E	5	8	280	53	14,840	5/4/20	95	100	0	0	New Construction - Initial	1/1/80
WESTAV	21115	WEST AVE	MEADE	END	AAC	E	2	1	435	32	13,920	4/27/23	95	100	0	0	Surface Reconstruction - AC	4/16/22
WESTAV	21110	WEST AVE	HASTINGS AVE	MEADE	AAC	E	2	1	580	32	18,560	4/27/23	95	100	0	0	Overlay - AC Structural	4/16/22
WHTNGA	21250	WHITING AVE	POMONA AVE	LEMON ST	AC	E	2	3	615	28	17,220	12/3/21	95	100	0	0	New Construction - Initial	1/1/80
WHTNGA	21248	WHITING AVE	W END	POMONA AVE	AC	E	2	3	170	32	5,440	12/3/21	95	100	0	0	New Construction - Initial	1/1/80
WILSHR	21400	WILSHIRE AVE	LEMON ST	LAWRENCE AVE	AC	E	2	3	615	36	22,140	11/19/21	95	100	0	0	Cold Mill and Overlay	8/1/18
WILSHR	21393	WILSHIRE AVE	MALDEN AVE	HARBOR BL	AC	E	2	2	625	48	30,000	12/2/21	95	100	0	0	Cold Mill and Overlay	8/1/18
WILSHR	21385	WILSHIRE AVE	RICHMAN AVE	HIGHLAND AVE	AC	E	2	2	1,320	32	42,240	12/2/21	95	100	0	0	Cold Mill and Overlay	8/1/18
WILSHR	21375	WILSHIRE AVE	WOODS AVE	DRAKE AVE	AC	E	2	2	708	32	22,656	12/2/21	95	100	0	0	Cold Mill and Overlay	8/1/18
WILSHR	21390	WILSHIRE AVE	HIGHLAND AVE	MALDEN AVE	AC	E	2	2	660	38	25,080	12/2/21	95	100	0	0	Cold Mill and Overlay	8/1/18
WOODSA	21583	WOODS AVE	ASH AVE	ROSSLYNN AVE	AC	E	2	2	709	32	22,688	11/29/21	95	100	0	0	New Construction - Initial	1/1/80
ASHFOR	10220	ASHFORD PL	REVERE AVE	END	AC	E	2	3	196	26	5,096	12/6/21	96	100	0	0	New Construction - Initial	1/1/80
BALFOU	10520	BALFOUR AVE	STATE COLLEGE BLVD	SAN CARLOS DR	AC	E	2	4	1,081	32	34,592	11/13/20	96	100	0	0	New Construction - Initial	1/1/80
CHAPMA	11640	CHAPMAN AVE	END (CHAPMAN ALLEY)	DIANA PL	AC	E	2	7	1,660	32	53,120	1/17/20	96	79	0	21	Reconstruct Surface (AC)	7/1/11
DIANA	12400	DIANA PL	JACARANDA PL	END	AC	E	2	7	960	26	24,960	1/17/20	96	100	0	0	Reconstruct Surface (AC)	7/1/11
ELIZAB	12800	ELIZABETH WAY	JACARANDA PL	CHAPMAN AVE	AC	E	2	7	505	26	13,130	1/17/20	96	100	0	0	New Construction - Initial	7/1/13
ELIZAB	12805	ELIZABETH WAY	CHAPMAN AVE	END	AC	E	2	7	500	26	13,000	1/17/20	96	83	0	17	Reconstruct Surface (AC)	7/1/11
GRNDVW	13700	GRANDVIEW AVE	FERN DR	WOODS AVE	AC	E	2	2	1,420	32	45,440	12/20/21	96	4	96	0	New Construction - Initial	1/1/80
JACARA	14800	JACARANDA PL	ORCHARD AVE	MARIE AVE	AC	E	2	7	850	32	27,200	12/23/21	96	0	0	100	New Construction - Initial	1/1/80

BranchID	Sec ID	Name	From	To	Type	Rank	Lanes	Zone	L	W	Area	Insp. Date	PCI	PCI Pct Climate	PCI Pct Load	PCI Pct Other	Work Type	Work Date
WESLEY	21100	WESLEY AVE	BUENA VISTA DR	MALVERN AVE	AC	E	2	7	610	28	17,080	12/23/21	96	100	0	0	Complete Reconstruction - AC	11/1/16
WINETA	21480	WINETTA PL	END	GREGORY AVE	AC	E	2	7	305	26	7,930	1/17/20	96	81	0	19	New Construction - Initial	1/1/80
ADLENA	6030	ADLENA DR	CHAPMAN AVE	GREGORY AVE	AC	E	2	7	1,015	26	26,390	1/17/20	97	100	0	0	New Construction - Initial	1/1/80
CHAPMA	11650	CHAPMAN AVE	DIANA PL	BASQUE AVE	AC	E	2	7	890	32	28,480	1/17/20	97	83	0	17	Reconstruct Surface (AC)	7/1/11
CHAPMA	11660	CHAPMAN AVE	MICHAEL AVE	EUCLID ST	AAC	E	2	7	1,685	32	53,920	8/29/23	97	100	0	0	Overlay - AC Structural	5/25/20
ENTPRS	12980	ENTERPRISE WAY	KIMBERLY AVE	END	AC	E	2	3	400	38	15,200	12/23/21	97	64	0	36	New Construction - Initial	1/1/80
HIGLND	50080	HIGHLAND AVE	ROSSLYNN AVE	HILL AVE	AC	E	3	7	995	45	44,775	12/15/21	97	43	0	57	New Construction - Initial	1/1/80
KINGPL	15060	KING PL	CHAPMAN AVE	END	AC	E	2	7	560	26	14,560	1/17/20	97	67	0	33	Reconstruct Surface (AC)	7/1/11
LAUREL	15635	LAUREL AVE	NORTHERN CITY LIMIT	LARK ELLEN DR	AC	E	2	5	245	32	7,840	11/10/20	97	100	0	0	Complete Reconstruction - AC	6/1/18
MARTHA	16410	MARTHA PL	END	GREGORY AVE	AC	E	2	7	500	26	13,000	1/17/20	97	75	0	25	New Construction - Initial	1/1/80
ROMONA	18300	RAMONA DR	ARROYO DR	BUENA VISTA DR	AC	E	2	7	1,085	22	23,870	5/8/20	97	100	0	0	Complete Reconstruction - AC	11/1/16
SEQUOA	19390	SEQUOIA AVE	PONDEROSA AVE	ROLLING HILLS DR	AC	E	2	5	1,174	32	37,568	11/10/20	97	100	0	0	Complete Reconstruction - AC	8/1/18
SOGATE	19640	SOUTHGATE AVE	PACIFIC DR	BASQUE AVE	AC	E	2	1	1,010	32	32,320	2/7/20	97	100	0	0	Surface Treatment - Slurry Seal	7/1/12
SUNCRT	19880	SUNNYCREST DR	RICHMAN AVE	VALLEY VIEW DR	AC	E	0		1,810	32	57,920	2/3/20	97	100	0	0	New Construction - Initial	1/1/10
SUNCRT	19865	SUNNYCREST DR	VALENCIA MESA DR	SUNNY KNOLL	AC	E	0		375	32	12,000	2/3/20	97	100	0	0	New Construction - Initial	1/1/10
SUNCRT	19870	SUNNYCREST DR	SUNNY KNOLL	RICHMAN AVE	AC	E	0		1,115	32	35,680	2/3/20	97	100	0	0	New Construction - Initial	1/1/10
WANDA	21030	WANDA DR	GREGORY AVE	CHAPMAN AVE	AC	E	2	7	1,125	32	36,000	1/17/20	97	83	0	17	New Construction - Initial	1/1/80
ALBERT	6060	ALBERTA PL	END	GREGORY AVE	AC	E	2	7	400	26	10,400	1/17/20	98	100	0	0	New Construction - Initial	1/1/80
BEVERL	10790	BEVERLY DR	BUENA VISTA DR	MALVERN AVE	AC	E	2	7	568	32	18,176	5/8/20	98	100	0	0	Complete Reconstruction - AC	11/1/16
BUENAV	10970	BUENA VISTA DR	ROSE DR	MALVERN AVE	AC	E	2	7	715	26	18,590	5/8/20	98	78	0	22	Complete Reconstruction - AC	11/1/16
CARRIA	11500	CARRIAGE PL	END	TERRAZA PL	AC	E	2	6	195	32	6,240	12/3/20	98	100	0	0	Surface Treatment - Slurry Seal	5/25/20
ELINOR	12790	ELINOR WAY	ROSARITA DR	MADONNA DR	AC	E	2	6	1,360	32	43,520	11/25/20	98	36	0	64	Complete Reconstruction - AC	8/1/17
HIGLND	14396	HIGHLAND AVE	PCC 140' N/ WALNUT AVE	WALNUT AVE	PCC	E	2	7	141	40	5,640	2/17/22	98	100	0	0	New Construction - Initial	1/1/80
HIGLND	50070	HIGHLAND AVE	VALENCIA DR	ROSSLYNN AVE	AC	E	3	7	855	36	38,650	12/15/21	98	59	0	41	New Construction - Initial	1/1/80
JHNSTN	14930	JOHNSTON KNOLL	SUNNYCREST DR	END	AC	E	2	7	340	28	9,520	2/3/20	98	77	0	23	New Construction - Initial	1/1/80
LEEAVE	50170	LEE AVE	ASH AVE	OLIVE AVE	AC	E	2	1	799	32	25,568	2/7/20	98	100	0	0	New Construction - AC	1/1/80
ALTIVO	7020	ALTIVO PL	END	ARBOLADO DR	AAC	E	2	6	490	32	15,680	12/1/20	99	100	0	0	Overlay - AC Structural	8/1/17
ARBOLA	9080	ARBOLADO DR	EL MIRADOR DR	MADONNA DR	AC	E	2	6	1,730	32	55,360	11/25/20	99	100	0	0	Complete Reconstruction - AC	8/1/17
ARBOLA	9065	ARBOLADO DR	MADONNA DR	SARAH PL	AC	E	2	6	360	32	11,520	11/25/20	99	100	0	0	Complete Reconstruction - AC	8/1/17
ARBOLA	9070	ARBOLADO DR	SARAH PL	EL MIRADOR DR	AC	E	2	6	1,080	32	34,560	11/25/20	99	100	0	0	Complete Reconstruction - AC	8/1/17
BROOKD	10915	BROOKDALE PL	VICTORIA DR	E END	AAC	E	2	3	150	32	4,800	12/6/21	99	0	0	100	Overlay - AC Structural	12/2/21
CALALE	11080	CALLE ALEGRIA	EL RANCHO VISTA	SUNSET LN	AAC	E	2	8	776	32	24,832	5/6/20	99	0	0	100	Overlay - AC Structural	5/25/19
CANYON	11400	CANYON DR	ROSECRANS AVE	SUNSET LN	AAC	E	2	8	1,065	32	34,080	5/6/20	99	0	0	100	Overlay - AC Structural	5/25/19
DELORO	12320	DEL ORO LN	END	ARBOLADO DR	AAC	E	2	6	300	32	9,600	12/1/20	99	100	0	0	Overlay - AC Structural	8/1/17
EVRGRN	13010	EVERGREEN AVE	BREA BLVD	SEQUOIA AVE	AC	E	2	5	1,560	32	49,920	12/4/20	99	100	0	0	Cold Mill and Overlay	8/1/18
HIGLND	14410	HIGHLAND AVE	HILL AVE	ORANGETHORPE AVE	AC	E	3	2	495	60	29,700	12/15/21	99	100	0	0	New Construction - Initial	1/1/80
LRKELN	15420	LARK ELLEN DR	PONDEROSA AVE	LAUREL AVE	AC	E	2	5	365	32	11,680	12/4/20	99	61	0	39	Complete Reconstruction - AC	6/1/18
LRKELN	15415	LARK ELLEN DR	EVERGREEN AVE	PONDEROSA AVE	AC	E	2	5	309	32	9,888	11/10/20	99	100	0	0	Cold Mill and Overlay	8/1/18
MADNNA	16155	MADONNA DR	HERMOSA DR	ARBOLADO DR	AC	E	2	6	285	32	9,120	11/25/20	99	100	0	0	Cold Mill and Overlay	8/1/17
MADNNA	16160	MADONNA DR	ARBOLADO DR	END	AC	E	2	6	1,985	32	63,520	11/25/20	99	100	0	0	Complete Reconstruction - AC	8/1/17
MAPLE	16270	MAPLE AVE	LAUREL AVE	ROLLING HILLS DR	AC	E	2	5	550	32	17,600	11/10/20	99	100	0	0	Complete Reconstruction - AC	5/25/20
MESITA	16640	MESITA PL	ARBOLADO DR	END	AAC	E	2	6	185	32	5,920	12/1/20	99	100	0	0	Overlay - AC Structural	8/1/17
ORANGE	50006	ORANGE AVE	CHAPMAN AVE	END	AAC	E	0		210	32	6,720	8/29/23	99	100	0	0	New Construction - Initial	1/1/10
PONDRS	18000	PONDEROSA AVE	ROLLING HILLS DR	EVERGREEN AVE	AC	E	2	5	821	32	26,272	11/10/20	99	100	0	0	Cold Mill and Overlay	8/1/18
ROSRTA	18873	ROSARITA DR	TWILIGHT DR	MADONNA DR	AC	E	2	6	840	32	26,880	11/25/20	99	100	0	0	Surface Treatment - Slurry Seal	8/1/17
ROSRTA	18870	ROSARITA DR	MADONNA DR	ARBOLADO DR	AC	E	2	6	845	32	27,040	11/25/20	99	100	0	0	Complete Reconstruction - AC	8/1/17
ROSRTA	18877	ROSARITA DR	END	TWILIGHT DR	AC	E	2	6	1,195	32	38,240	11/25/20	99	100	0	0	Complete Reconstruction - AC	8/1/17
SARAH	19380	SARAH PL	END	ARBOLADO DR	AAC	E	2	6	160	32	5,120	11/25/20	99	100	0	0	Overlay - AC Structural	8/1/17
SUNKNL	19900	SUNNY KNOLL	SUNNYCREST DR	END	AC	E	2	7	530	32	16,960	2/3/20	99	100	0	0	New Construction - Initial	1/1/80
SUNSET	19980	SUNSET LN	CAMINO CENTROLOMA	CALLE ALEGRIA	AC	E	2	8	1,720	32	55,040	5/6/20	99	0	0	100	Complete Reconstruction - AC	1/1/20
VIAING	20720	VIA INGRESO	GILBERT ST	CALLE ALEGRIA	AAC	E	2	8	720	32	23,040	5/6/20	99	0	0	100	Overlay - AC Structural	7/4/19
VIABUR	20690	VIA BURTON	END	BAXTER ST / EASTERN CITY LIMIT	AC	E	2	4	560	32	17,920	5/14/24	100	0	0	0	Surface Reconstruction - AC	5/14/24
AQUILA	9030	AQUILA AVE	SANTA YSABEL AVE	SANTA CLARA AVE	AAC	E	2	4	545	32	17,440	1/29/24	100	0	0	0	Overlay - AC Structural	1/29/24
ARBOL	9050	ARBOL DR	LAS FALDAS DR	END	AAC	E	2	6	1,530	26	39,780	4/16/22	100	0	0	0	Overlay - AC Structural	4/16/22
AVALON	10300	AVALON DR	END	MARION BLVD	AAC	E	2	5	547	32	17,504	1/29/24	100	0	0	0	Overlay - AC Structural	1/29/24
BASQUE	10610	BASQUE AVE	VALENCIA DR	OAK AVE	AC	E	2	1	860	32	27,520	2/7/20	100	30	63	7	Complete Reconstruction - AC	6/1/18
BASQUE	10592	BASQUE AVE	CHAPMAN AVE	COMMONWEALTH AVE	AC	E	2	7	1,220	32	39,040	7/1/13	100	0	0	0	Mill, Overlay w/Fabric (1.5 In)	7/1/13
BASQUE	10600	BASQUE AVE	SANTA FE R.R. / END	VALENCIA DR	AAC	E	2	7	1,603	32	51,296	1/29/24	100	0	0	0	Overlay - AC Structural	1/29/24
BEACON	10650	BEACON ST	END	CLAIRMONT AVE	AAC	E	2	4	338	32	10,816	11/24/20	100	41	55	4	Overlay - AC Structural	5/25/20
BENCHLEYST	22013	BENCHLEY ST	NICOLAS ST	SHEDDON ST	AAC	E	0		1,350	36	48,000	4/18/22	100	0	0	0	New Construction - Initial	4/18/22
BENCHLEYST	22014	BENCHLEY ST	SHEDDON ST	PIONEER AVE	AAC	E	0		720	36	25,920	4/18/22	100	0	0	0	New Construction - Initial	4/18/22
BROOKD	10895	BROOKDALE PL	HARBOR BL	E END	AAC	E	2	3	380	32	12,160	12/14/23	100	0	0	0	Surface Reconstruction - AC	12/14/23
BROOKD	10890	BROOKDALE PL	HIGHLAND AVE	HARBOR BL	AC	E	2	2	1,240	32	39,680	12/17/21	100	15	75	10	New Construction - Initial	1/1/80
BROOKD	10905	BROOKDALE PL	PRINCETON CIR EAST	LINCOLN AVE	AAC	E	2	3	505	32	16,160	8/1/22	100	0	0	0	Overlay - AC Structural	8/1/22
BURNTR	11008	BURNING TREE RD	MOORE AVE	END	AC	E	2	8	440	32	14,080	1/1/80	100	0	0	0	New Construction - Initial	1/1/80

BranchID	Sec ID	Name	From	To	Type	Rank	Lanes	Zone	L	W	Area	Insp. Date	PCI	PCI Pct Climate	PCI Pct Load	PCI Pct Other	Work Type	Work Date
CALAVE	11050	CALAVERA PL	END	EL RANCHO VISTA	AAC	E	2	8	659	32	21,088	5/6/20	100	32	57	11	Overlay - AC Structural	5/25/19
CALMIR	11110	CALLE MIRANDA	END	CALAVERA PL	AAC	E	2	8	233	32	7,456	5/6/20	100	44	49	7	Overlay - AC Structural	5/25/19
CAMBRI	11145	CAMBRIDGE AVE	CLAIRMONT AVE	MARYMONT AVE	AAC	E	2	4	378	32	12,096	11/24/20	100	42	58	0	Overlay - AC Structural	5/25/20
CANYON	11410	CANYON DR	LOMA VERDE DR	LOMA ALTA DR	AC	E	2	8	1,058	32	33,856	10/1/20	100	0	0	0	Complete Reconstruction - AC	10/1/20
CANYON	11420	CANYON DR	LOMA ALTA DR	S END	AC	E	2	8	331	32	10,592	10/1/20	100	0	0	0	Complete Reconstruction - AC	10/1/20
CHAPMA	11651	CHAPMAN AVE	BASQUE AVE	MICHAEL AVE	AAC	E	2	7	876	32	28,032	5/25/20	100	0	0	0	Overlay - AC Structural	5/25/20
CITRUS	11771	CITRUS AVE	ELM AVE	ASH AVE	AAC	E	2	1	590	32	18,880	4/16/22	100	0	0	0	Overlay - AC Structural	4/16/22
CITRUS	11772	CITRUS AVE	ASH AVE	WEST AVE	AAC	E	2	1	320	32	10,240	4/16/22	100	0	0	0	Overlay - AC Structural	4/16/22
CITRUS	11770	CITRUS AVE	OLIVE AVE	ELM AVE	AAC	E	2	1	260	32	8,320	4/16/22	100	0	0	0	Overlay - AC Structural	4/16/22
CLAIRE	11820	CLAIRE AVE	END	MARION BLVD	AAC	E	2	5	350	21	7,350	1/29/24	100	0	0	0	Overlay - AC Structural	1/29/24
CLARKE	11850	CLARKE AVE	STATE COLLEGE BLVD	CHAPMAN AVE	AAC	E	2	4	1,355	32	43,360	1/29/24	100	0	0	0	Overlay - AC Structural	1/29/24
CLARMT	11830	CLAIRMONT AVE	CAMBRIDGE AVE	PLACENTIA AVE	AAC	E	2	4	1,195	37	44,215	11/24/20	100	48	47	5	Overlay - AC Structural	5/25/20
CONEJO	11910	CONEJO LN	SUNRISE LN	CAMINO CENTROLOMA	AC	E	2	8	549	32	17,568	10/1/20	100	0	0	0	Complete Reconstruction - AC	10/1/20
COSTA	11980	COSTA CT	END	SANTA CLARA AVE	AAC	E	2	4	220	26	5,720	1/29/24	100	0	0	0	Overlay - AC Structural	1/29/24
DRAKE	12540	DRAKE AVE	UNION AVE	END	AC	E	2	2	1,336	32	42,752	12/20/21	100	0	0	0	Complete Reconstruction - AC	5/25/20
ELCAMI	12675	EL CAMINO DR	RICHMAN AVE	GLENHAVEN AVE	AAC	E	2	7	290	32	9,280	1/29/24	100	0	0	0	Overlay - AC Structural	1/29/24
ELRANC	12780	EL RANCHO VISTA	CANYON DR	SUNSET LN	AAC	E	2	8	1,045	32	33,440	5/6/20	100	0	0	100	Overlay - AC Structural	5/25/19
ELRANC	12770	EL RANCHO VISTA	VIA MIRADA	CANYON DR	AAC	E	2	8	1,310	32	41,920	5/6/20	100	0	0	100	Overlay - AC Structural	5/25/19
ELSAAV	12950	ELSA AVE	AVALON DR	HELEN DR	AAC	E	2	5	710	32	22,720	1/29/24	100	0	0	0	Overlay - AC Structural	1/29/24
FENDAV	13085	FENDER AVE	ST COLLEGE BL	PLACENTIA AVE	AC	E	2	4	2,600	38	98,800	11/13/20	100	27	64	9	Complete Reconstruction - AC	6/1/18
FERNDR	13140	FERN DR	FORD AVE	END	AAC	E	2	2	710	32	22,720	1/29/24	100	0	0	0	Overlay - AC Structural	1/29/24
FIESTA	13190	FIESTA PL	END	MORELIA AVE	AAC	E	2	6	190	32	6,080	8/3/23	100	0	0	0	Overlay - AC Structural	8/3/23
FORDAV	13310	FORD AVE	MALDEN AVE	GLENWOOD AVE	AAC	E	2	2	1,300	32	41,600	1/29/24	100	0	0	0	Overlay - AC Structural	1/29/24
GLNHVN	13570	GLENHAVEN AVE	HIGHLAND AVE	VALLEY VIEW DR	AAC	E	2	7	1,605	32	51,360	1/29/24	100	0	0	0	Overlay - AC Structural	1/29/24
GLNWOD	13650	GLENWOOD AVE	YALE AVE	RAYMOND AVE	AAC	E	2	3	1,500	32	48,000	8/1/22	100	0	0	0	Overlay - AC Structural	8/1/22
GLNWOD	13620	GLENWOOD AVE	FORD AVE	MALDEN AVE	AAC	E	2	2	1,345	32	43,040	1/29/24	100	0	0	0	Overlay - AC Structural	1/29/24
GOLDEN	13680	GOLDEN AVE	UNION AVE	MALVERN AVE	AC	E	2	2	860	32	27,520	12/20/21	100	33	60	7	Complete Reconstruction - AC	5/25/20
HALEAV	13855	HALE AVE	PIONEER AVE	END	AC	E	0		180	32	5,760	1/1/00	100	0	0	0	New Construction - Initial	1/1/00
HALEAV	13850	HALE AVE	ALTO LN	END	AC	E	0		1,790	32	57,280	1/1/00	100	0	0	0	New Construction - Initial	1/1/00
HALEAV	13890	HALE AVE	WHITING AVE	WILSHIRE AVE	AC	E	0		325	32	10,400	1/1/00	100	0	0	0	New Construction - Initial	1/1/00
HALEAV	13880	HALE AVE	NUTWOOD AVE	CENTRAL AVE	AC	E	0		1,040	32	33,280	1/1/00	100	0	0	0	New Construction - Initial	1/1/00
HALEAV	13900	HALE AVE	WALNUT AVE	END	AC	E	0		250	40	10,000	1/1/00	100	0	0	0	New Construction - Initial	1/1/00
HALEAV	13860	HALE AVE	VICTORIA DR	END	AC	E	0		380	32	12,160	1/1/00	100	0	0	0	New Construction - Initial	1/1/00
HALEAV	13870	HALE AVE	FERN DR	GLENWOOD AVE	AC	E	0		520	32	16,640	1/1/00	100	0	0	0	New Construction - Initial	1/1/00
HELEND	14214	HELEN DR	PARK VIEW DR	S END	AAC	E	2	5	470	32	15,040	1/29/24	100	0	0	0	Overlay - AC Structural	1/29/24
HELEND	14218	HELEN DR	N END	MARION BL	AAC	E	2	5	680	32	21,760	1/29/24	100	0	0	0	Overlay - AC Structural	1/29/24
HETEBRINKS	22004	HETEBRINK ST	STARBUCKS ST	GOODWIN ST	AC	E	0		1,100	40	41,500	4/18/22	100	0	0	0	New Construction - Initial	4/18/22
HETEBRINKS	22005	HETEBRINK ST	GOODWIN ST	NICOLAS ST	AC	E	0		1,250	40	50,000	4/18/22	100	0	0	0	New Construction - Initial	4/18/22
HIGLND	14375	HIGHLAND AVE	VALLEY VIEW DR	FORD AVE	AAC	E	2	7	441	32	14,112	1/29/24	100	0	0	0	Overlay - AC Structural	1/29/24
HIGLND	14360	HIGHLAND AVE	RICHMAN AVE	EL DORADO DR	AAC	E	2	7	735	32	23,520	1/29/24	100	0	0	0	Overlay - AC Structural	1/29/24
HIGLND	14370	HIGHLAND AVE	EL DORADO DR	VALLEY VIEW DR	AAC	E	2	7	1,058	32	33,856	1/29/24	100	0	0	0	Overlay - AC Structural	1/29/24
HIGLND	14380	HIGHLAND AVE	GLENWOOD AVE	UNION AVE	AAC	E	2	2	425	32	13,600	1/29/24	100	0	0	0	Overlay - AC Structural	1/29/24
HIGLND	14416	HIGHLAND AVE	BAKER AVE	END	AAC	E	3	2	600	60	36,000	3/1/23	100	0	0	0	Overlay - AC Structural	3/1/23
HLLBOR	14540	HILLSBORO PL	BASTANCHURY RD	END	AAC	E	2	7	610	32	19,520	1/29/24	100	0	0	0	Overlay - AC Structural	1/29/24
HUGHESDR	22001	HUGHES DR	STARBUCKS ST	NICHLAS ST	AC	E	0		2,250	40	88,750	4/18/22	100	0	0	0	New Construction - Initial	4/18/22
HUGHESDR	22000	HUGHES DR	GILBERT ST	STARBUCKS ST	AC	E	0		710	40	28,400	4/18/22	100	0	0	0	New Construction - Initial	4/18/22
HUGHESDR	22002	HUGHES DR	NICHLAS ST	SPENCER LN	AC	E	0		1,010	40	40,400	4/18/22	100	0	0	0	New Construction - Initial	4/18/22
HUGHESDR	22003	HUGHES DR	SPENCER LN	BASTANCHURY RD	AC	E	0		1,650	40	66,000	4/18/22	100	0	0	0	New Construction - Initial	4/18/22
KMBRLY	15030	KIMBERLY AVE	ACACIA AVE	STATE COLLEGE BLVD	PCC	E	2	4	2,560	32	81,920	10/1/22	100	0	0	0	Complete Reconstruction - PCC	10/1/22
KNEPP	15115	KNEPP AVE	MALDEN AVE	HARBOR BL	PCC	E	2	2	620	33	20,460	11/29/21	100	3	80	17	New Construction - Initial	1/1/80
KNEPP	15110	KNEPP AVE	HIGHLAND AVE	MALDEN AVE	AAC	E	2	2	630	32	20,160	3/1/23	100	0	0	0	Overlay - AC Structural	3/1/23
LAENTD	15156	LA ENTRADA PL	SAN JUAN DR	HARBOR BL	AAC	E	2	6	185	25	5,150	4/16/22	100	0	0	0	Overlay - AC Structural	4/16/22
LAENTD	15155	LA ENTRADA PL	HARBOR BL	SAN JUAN DR	AC	E	2	6	185	25	5,175	12/23/20	100	26	74	0	New Construction - Initial	1/1/80
LALOMA	15160	LA LOMA PL	END	ARBOL DR	AAC	E	2	6	235	32	7,520	4/16/22	100	0	0	0	Overlay - AC Structural	4/16/22
LKVWDR	15355	LAKEVIEW DR	CLARION DR	HERMOSA DR	AAC	E	2	6	1,470	22	32,340	1/29/24	100	0	0	0	Overlay - AC Structural	1/29/24
LKVWDR	15350	LAKEVIEW DR	EUCLID ST	CLARION DR	AAC	E	2	6	1,105	36	39,780	1/29/24	100	0	0	0	Overlay - AC Structural	1/29/24
LKVWDR	15365	LAKEVIEW DR	LAS PALMAS DR	N CITY LIMIT	AAC	E	2	6	1,170	28	32,760	1/29/24	100	0	0	0	Overlay - AC Structural	1/29/24
LKVWDR	15360	LAKEVIEW DR	HERMOSA DR	LAS PALMAS DR	AAC	E	2	6	615	21	12,915	1/29/24	100	0	0	0	Overlay - AC Structural	1/29/24
LOCUST	15930	LOCUST DR	VALENCIA DR	OAK AVE	AC	E	2	1	760	32	24,320	2/7/20	100	24	69	7	Complete Reconstruction - AC	6/1/18
LOMALT	15960	LOMA ALTA DR	GILBERT ST	LOMA VERDE DR	AC	E	2	8	2,020	32	64,640	10/1/20	100	0	0	0	Complete Reconstruction - AC	10/1/20
LOMAVR	15970	LOMA VERDE DR	GILBERT ST	SUNRISE LN	AC	E	2	8	1,645	32	52,640	10/1/20	100	0	0	0	Complete Reconstruction - AC	10/1/20
LSFALD	15470	LAS FALDAS DR	SAN JUAN DR	N END	AAC	E	2	6	1,010	32	32,320	4/16/22	100	0	0	0	Surface Reconstruction - AC	4/16/22
LSFALD	15460	LAS FALDAS DR	S END	SAN JUAN DR	AAC	E	2	6	610	26	15,860	4/16/22	100	0	0	0	Overlay - AC Structural	4/16/22
LSLNSL	15485	LAS LANAS LN	LOMA ALTA DR	S END	AC	E	2	8	736	32	23,552	10/1/20	100	0	0	0	Complete Reconstruction - AC	10/1/20
LSPLMS	15530	LAS PALMAS DR	LAKEVIEW DR	HARBOR BL	AAC	E	2	6	1,420	25	35,500	1/29/24	100	0	0	0	Surface Reconstruction - AC	1/29/24

BranchID	Sec ID	Name	From	To	Type	Rank	Lanes	Zone	L	W	Area	Insp. Date	PCI	PCI Pct Climate	PCI Pct Load	PCI Pct Other	Work Type	Work Date
MALDEN	16183	MALDEN AVE	N END	FORD AVE	AAC	E	2	2	220	32	7,040	1/29/24	100	0	0	0	Overlay - AC Structural	1/29/24
MALDEN	16186	MALDEN AVE	FORD AVE	S END	AAC	E	2	2	797	32	25,504	1/29/24	100	0	0	0	Overlay - AC Structural	1/29/24
MALVEA	16223	MALVERN AVE	DRAKE AVE	RICHMAN AVE	AC	E	2	2	620	32	19,840	12/20/21	100	50	50	0	Complete Reconstruction - AC	5/25/20
MAPLE	16260	MAPLE AVE	NORTHERN CITY LIMIT	LAUREL AVE	AC	E	2	5	1,530	32	48,960	11/10/20	100	55	43	2	Complete Reconstruction - AC	5/25/20
MARYMO	16435	MARYMONT AVE	W END	CAMBRIDGE AVE	AC	E	2	4	110	32	3,520	11/24/20	100	0	0	100	New Construction - Initial	1/1/80
MIDLSX	16670	MIDDLESEX PL	END	CLAIRMONT ST	AAC	E	2	4	440	32	14,080	11/24/20	100	31	63	6	Overlay - AC Structural	5/25/20
MISSON	16845	MISSION DR	COMMONWEALTH AVE	SANTA CLARA AVE	AAC	E	2	4	680	32	21,760	1/29/24	100	0	0	0	Overlay - AC Structural	1/29/24
MOODY	16890	MOODY AVE	SANTA YSABEL AVE	SANTA CLARA AVE	AAC	E	2	4	470	32	15,040	1/29/24	100	0	0	0	Overlay - AC Structural	1/29/24
MOONBM	16900	MOONBEAM PL	LOMA ALTA DR	END	AC	E	2	8	160	32	5,120	10/1/20	100	0	0	0	Complete Reconstruction - AC	10/1/20
MORLAA	50007	MORELIA AVE	PINATA PL	BASTANCHURY RD	AAC	E	0		400	32	12,800	4/16/22	100	0	0	0	Overlay - AC Structural	4/16/22
MORLAA	16920	MORELIA AVE	LAGUNA DR	PINATA PL	AAC	E	2	6	765	32	24,480	8/4/23	100	0	0	0	Overlay - AC Structural	8/4/23
NICOLASST	22012	NICOLAS ST	HUGHES DR	HETEBRINK ST	AC	E	0		900	36	32,400	4/18/22	100	0	0	0	New Construction - Initial	4/18/22
NORBY	17130	NORBY LN	STEPHENS AVE	END	AAC	E	2	7	510	32	16,320	1/29/24	100	0	0	0	Overlay - AC Structural	1/29/24
NORTHAMDR	22006	NORTHAM DR	STARBUCKS ST	THATCHER ST	AC	E	0		1,100	40	44,000	4/18/22	100	0	0	0	New Construction - Initial	4/18/22
NORTHAMDR	22007	NORTHAM DR	THATCHER ST	NICOLAS WAY	AC	E	0		1,550	40	61,500	4/18/22	100	0	0	0	New Construction - Initial	4/18/22
NUTWOA	17190	NUTWOOD AVE	YALE AVE	RAYMOND AVE	AAC	E	2	3	1,485	32	47,520	8/1/22	100	0	0	0	Overlay - AC Structural	8/1/22
OAKAVE	17260	OAK AVE	BROOKHURST AVE	LOCUST DR	AC	E	2	1	337	32	10,784	2/7/20	100	29	71	0	Complete Reconstruction - AC	6/1/18
OAKAVE	17230	OAK AVE	HASTING AVE	MEADE AVE	AC	E	2	1	1,000	32	32,000	4/12/23	100	40	60	0	Surface Treatment - Slurry Seal	10/1/22
OLIVE	17435	OLIVE AVE	LEE AVE	ORANGE AVE	AAC	E	2	1	520	32	16,640	4/16/22	100	0	0	0	Overlay - AC Structural	4/16/22
OLIVE	17430	OLIVE AVE	BASQUE AVE	LEE AVE	AAC	E	2	1	270	32	8,640	4/16/22	100	0	0	0	Overlay - AC Structural	4/16/22
ORCHRD	17515	ORCHARD AVE	CHAPMAN AVE	NORTH END	AC	E	2	7	245	32	7,840	1/1/80	100	0	0	0	New Construction - Initial	1/1/80
ORNFRA	17480	ORANGEFAIR AVE	HOUSTON AVE	HARBOR BL	AC	E	2	2	427	32	13,664	12/16/21	100	100	0	0	New Construction - Initial	1/1/80
PARKVW	17710	PARK VIEW DR	END	MARION BLVD	AAC	E	2	5	450	32	14,400	1/29/24	100	0	0	0	Overlay - AC Structural	1/29/24
PEARSN	17820	PEARSON AVE	SAN CARLOS AVE	DEREK DR	AAC	E	2	4	1,370	32	43,840	1/29/24	100	0	0	0	Overlay - AC Structural	1/29/24
PEPRTR	17840	PEPPERTREE LN	VALENCIA MESA DR	END	AAC	E	2	7	235	26	6,110	1/29/24	100	0	0	0	Overlay - AC Structural	1/29/24
PINATA	17870	PINATA PL	END	MORELIA AVE	AAC	E	2	6	230	32	7,360	8/4/23	100	0	0	0	Overlay - AC Structural	8/4/23
POMONA	17995	POMONA AVE	ORANGEFAIR AVE	S END	AAC	E	2	3	660	32	21,120	3/1/23	100	0	0	0	Overlay - AC Structural	3/1/23
ROLLHL	18755	ROLLING HILLS DR	ST COLLEGE BL	E END	AAC	E	2	5	450	41	18,450	3/1/23	100	0	0	0	Overlay - AC Structural	3/1/23
RUBYDR	19010	RUBY DR	END	PLACENTIA AVE	AAC	E	2	4	480	37	17,760	3/1/23	100	0	0	0	Overlay - AC Structural	3/1/23
SALEM	19040	SALEM PL	END	CLAIRMONT ST	AAC	E	2	4	440	32	14,080	11/24/20	100	38	62	0	Overlay - AC Structural	5/25/20
SANCAR	19083	SAN CARLOS DR	COMMONWEALTH AVE	PEARSON AVE	AAC	E	2	4	530	43	22,790	1/29/24	100	0	0	0	Overlay - AC Structural	1/29/24
SANCAR	19086	SAN CARLOS DR	PEARSON AVE	S END	AAC	E	2	4	725	56	40,600	1/29/24	100	0	0	0	Overlay - AC Structural	1/29/24
SANJUD	19125	SAN JUAN DR	LA ENTRADA PL	S END	AAC	E	2	6	1,264	36	45,504	4/16/22	100	0	0	0	Overlay - AC Structural	4/16/22
SANJUD	19120	SAN JUAN DR	LAS FALDAS DR	LA ENTRADA PL	AAC	E	2	6	390	32	12,480	4/16/22	100	0	0	0	Overlay - AC Structural	4/16/22
SANJUP	19130	SAN JUAN PL	SAN JUAN DR	END	AAC	E	2	6	262	32	8,384	4/16/22	100	0	0	0	Overlay - AC Structural	4/16/22
SHADOW	19410	SHADOW LN	N END	SHEPPARD DR	AAC	E	2	5	650	32	20,800	1/29/24	100	0	0	0	Surface Reconstruction - AC	1/29/24
SHADOW	19420	SHADOW LN	SHEPPARD DR	S END	AAC	E	2	5	530	32	16,960	1/29/24	100	0	0	0	Surface Reconstruction - AC	1/29/24
SHEPRD	19458	SHEPPARD DR	SHADOW LN	SKYLINE DR	AAC	E	2	5	195	32	6,240	1/29/24	100	0	0	0	Surface Reconstruction - AC	1/29/24
SNTCLA	19200	SANTA CLARA AVE	MOODY AVE	SAN CARLOS DR	AAC	E	2	4	1,305	32	41,760	1/29/24	100	0	0	0	Overlay - AC Structural	1/29/24
SNTYBL	19330	SANTA YSABEL AVE	MOODY AVE	SAN CARLOS AVE	AAC	E	2	4	1,325	32	42,400	1/29/24	100	0	0	0	Overlay - AC Structural	1/29/24
SOGATE	19685	SOUTHGATE AVE	AC	HARBOR BLVD	PCC	E	2	2	394	32	12,608	11/24/21	100	7	85	8	New Construction - PCC	1/1/80
SOGATE	19680	SOUTHGATE AVE	MALDEN AVE	PCC	AAC	E	2	2	193	32	6,176	3/1/23	100	0	0	0	Overlay - AC Structural	3/1/23
SPRUCE	19710	SPRUCE PL	END	EVERGREEN AVE	AC	E	2	5	375	32	12,000	12/4/20	100	24	70	6	Complete Reconstruction - AC	8/1/18
STANFD	19745	STANFORD AVE	DOROTHY LN	GLENWOOD AVE	AC	E	2	3	690	32	22,080	8/1/22	100	0	0	0	Complete Reconstruction - AC	8/1/22
STARBUCKST	22010	STARBUCK ST	HETEBRINK ST	NORTHAM DR	AC	E	0		850	50	42,200	4/18/22	100	0	0	0	New Construction - Initial	4/18/22
STARBUCKST	22009	STARBUCK ST	HUGHES DR	HETEBRINK ST	AC	E	0		850	50	42,200	4/18/22	100	0	0	0	New Construction - Initial	4/18/22
STARBUCKST	22011	STARBUCK ST	NORTHAM DR	PIONEER AVE	AC	E	0		600	50	30,000	4/18/22	100	0	0	0	New Construction - Initial	4/18/22
SUMMIT	19850	SUMMIT CIR	LOMA ALTA DR	END	AC	E	2	8	195	32	6,240	10/1/20	100	0	0	0	Complete Reconstruction - AC	10/1/20
SUNRSE	19960	SUNRISE LN	SUNSET LN	CONEJO LN	AC	E	2	8	615	32	19,680	10/1/20	100	0	0	0	Complete Reconstruction - AC	10/1/20
SUNRSE	19970	SUNRISE LN	CONEJO LN	LAS LANAS LN	AC	E	2	8	531	32	22,560	10/1/20	100	0	0	0	Complete Reconstruction - AC	10/1/20
SUNSET	19992	SUNSET LN	LOMA VERDE DR	CANYON DR	AC	E	2	8	1,150	32	38,300	10/1/20	100	0	0	0	Complete Reconstruction - AC	10/1/20
SUNSET	19995	SUNSET LN	LOMA ALTA DR	S END	AC	E	2	8	150	32	4,800	10/1/20	100	0	0	0	Complete Reconstruction - AC	10/1/20
TAMRCK	20040	TAMARACK DR	END	GLENWOOD AVE	AAC	E	2	2	275	32	8,800	1/29/24	100	0	0	0	Overlay - AC Structural	1/29/24
UNION	20410	UNION AVE	DRAKE AVE	RICHMAN AVE	AAC	E	2	2	375	28	10,500	12/20/21	100	66	34	0	Overlay - AC Structural	12/2/21
UNION	20430	UNION AVE	YALE AVE	RAYMOND AVE	AAC	E	2	3	1,485	32	47,520	8/1/22	100	0	0	0	Overlay - AC Structural	8/1/22
VALLEY	20560	VALLEY LN	END	LOMA ALTA DR	AC	E	2	8	490	32	15,680	10/1/20	100	0	0	0	Complete Reconstruction - AC	10/1/20
VALMES	20500	VALENCIA MESA DR	BASTANCHURY RD	CRESTVIEW DR	AAC	E	2	7	2,195	32	70,240	1/29/24	100	0	0	0	Overlay - AC Structural	1/29/24
VALMES	20510	VALENCIA MESA DR	CRESTVIEW DR	EUCLID AVE	AAC	E	2	7	850	32	27,200	1/29/24	100	0	0	0	Overlay - AC Structural	1/29/24
VALVWP	20610	VALLEY VIEW PL	VALLEY VIEW DR	END	AAC	E	2	7	469	32	18,208	4/16/22	100	0	0	0	Overlay - AC Structural	4/16/22
VERDUGO	9950	VERDUGO PL	VIA INGRESO	END	AAC	E	2	8	153	32	4,896	5/6/20	100	45	48	7	Overlay - AC Structural	7/4/19
VIAMIR	20730	VIA MIRADA	EL RANCHO VISTA	VIA INGRESO	AAC	E	2	8	415	32	13,280	5/6/20	100	100	0	0	Overlay - AC Structural	5/25/19
VIAMIR	20740	VIA MIRADA	GILBERT ST	LOMA ALTA DR	AC	E	2	8	975	32	31,200	10/1/20	100	0	0	0	Complete Reconstruction - AC	10/1/20
VICTRD	20770	VICTORIA DR	UNION AVE	CHAPMAN AVE	AAC	E	2	3	2,080	32	66,560	2/17/22	100	27	67	6	Surface Reconstruction - AC	12/2/21
VICTRD	20760	VICTORIA DR	DOROTHY LN	UNION AVE	AAC	E	2	4	1,836	32	58,752	2/17/22	100	16	84	0	Surface Reconstruction - AC	12/2/21
VISVER	20880	VISTA VERDE DR	HIGHLAND AVE	END	AAC	E	2	2	1,185	28	33,180	1/29/24	100	0	0	0	Overlay - AC Structural	1/29/24

BranchID	Sec ID	Name	From	To	Type	Rank	Lanes	Zone	L	W	Area	Insp. Date	PCI	PCI Pct Climate	PCI Pct Load	PCI Pct Other	Work Type	Work Date
WILSHR	21396	WILSHIRE AVE	HARBOR BL	POMONA AVE	AC	E	2	3	175	36	6,300	12/3/21	100	60	0	40	New Construction - Initial	1/1/80
YALEAV	21625	YALE AVE	GLENWOOD AVE	CHAPMAN AVE	AAC	E	2	3	2,004	32	64,128	8/1/22	100	0	0	0	Overlay - AC Structural	8/1/22
									226.5		**39,052,791**							

XIII. APPENDIX C – GIS DIGITAL DATA

Introduction

The OCTA GIS Section maintains a spatial inventory of transportation infrastructure which mostly consists of major arterial streets, roads, and highways. A key component of road information is pavement condition. Maintaining an inventory of pavement condition will enhance OCTA's GIS visualization and analysis capabilities and assist in understanding the transportation investment needs throughout the region. Therefore, a GIS dataset in digital format should be included in this report.

Structure of GIS Data

The GIS dataset must consist of linear geographic features that represent road/street segments. All segments that are part of the report should be included in the GIS dataset. The attribute information of each segment should generally follow the format of the Complete Listing of Current Street Conditions in Appendix B above.

The GIS data requirements are discussed below. Most commercial and open-source GIS software provide industry-standard tools to manage GIS data to meet these requirements.

GIS Digital Data Format

The GIS data must be submitted in either one of the following formats:

- Esri Shapefile, or
- Esri File Geodatabase

Metadata

The GIS data are required to have associated metadata. The minimum metadata items required are:

- Title of Dataset
- Tags (A set of words that can be used by GIS to search for the resource. For example: "pavement", "transportation", "roads")
- Summary (A brief purpose statement of the dataset)
- Description (A brief narrative of the dataset's content)
- Credits (A recognition of those who created or contributed to the resource)

Spatial Geometry Type

The spatial geometry of the segment features must be lines that represent the roadway centerline as accurately as possible.

Projection

The GIS data must have spatial reference information and have its coordinate system identified and embedded in or associated with the data file(s). All GIS data submitted to OCTA should be in the following projected coordinate system:

- NAD 1983 State Plane California VI FIPS 0406 (US Feet) - More information about this system can be found at: https://spatialreference.org/ref/epsg/nad83-california-zone-6-ftus/

GIS Feature Attributes

The required segment attributes are:

- Street name
- Unique segment identifier (Segment ID from original source if available)
- Name of intersecting road at the beginning of a segment
- Name of intersecting road at the end of the segment
- Current pavement condition index (PCI)
- Current PCI inspection date
- Length of road segment in feet
- Width of road segment in feet
- Paved area of road segment in square feet or square yards
- Projected PCI at end of Seven-Year Road Maintenance and Rehabilitation Plan

Additional attributes such as number of through travel lanes, direction of travel and pavement surface type may be provided.

XIV. APPENDIX D – QUALITY ASSURANCE / QUALITY CONTROL PLAN

Introduction

When performing data collection in any field, the need for quality control is paramount as it is essential for accurate planning, analysis and design. This is particularly true for collecting pavement distress data for a pavement management program.

The Quality Assurance / Quality Control (QA/QC) Plan establishes minimum quality standards for performance and procedures for update of the pavement management program.

Objectives

This document constitutes a formal QA/QC Plan for the City of Fullerton. It was prepared on March, 2018 and last revised in March, 2018.

Specifically, it is intended for the 2024 Pavement Management Plan Update. The focus is on the collection of network-level pavement distress data (defined by National Cooperative Highway Research Program (NCHRP) Synthesis 401 Quality Management of Pavement Data Collection, as "Network-level data collection involves collection of large quantities of pavement condition data, which is often converted to individual condition indices or aggregated into composite condition indices".

This document also addresses the QA/QC plan requirements of the Orange County Transportation Authority (OCTA)'s "Countywide Pavement Management Plan Guidelines" (Section 2.4), adopted in May 2010.

Structure of QA/QC Plan

The following components are addressed in this QA/QC Plan:

- Condition survey procedures used;
- Accuracy required for data collection;
- Inspector qualifications and experience; and
- Safety.

Condition Survey Procedures

The governing document in performing condition surveys for the City of Fullerton is ASTM D6433-16 "Standard Practice for Roads and Parking Lots Pavement Condition Index (PCI) Surveys." Both asphalt concrete (AC) and Portland cement concrete (PCC) pavements are included in this protocol. The following distresses are collected for each pavement type:

Asphalt Concrete	Portland Cement Concrete (Jointed)
1. Alligator (fatigue) cracking	1. Blow-up/Buckling
2. Bleeding	2. Corner Breaks
3. Block Cracking	3. Divided Slab
4. Bumps and sags	4. Durability ("D") Cracking
5. Corrugation	5. Faulting
6. Depression	6. Joint Seal damage
7. Edge Cracking	7. Lane/Shoulder Drop-off
8. Joint Reflection Cracking	8. Linear Cracking
9. Lane/Shoulder Drop-off	9. Patching (large) and Utility Cuts
10. Longitudinal & Transverse Cracking	10. Patching (small)
11. Patching and Utility Cut Patching	11. Polished Aggregate
12. Polished aggregate	12. Popouts
13. Potholes	13. Pumping
14. Railroad Crossing	14. Punchout
15. Rutting	15. Railroad Crossing
16. Shoving	16. Scaling, map cracking and crazing
17. Slippage Cracking	17. Shrinkage Cracks
18. Swell	18. Spalling (corner)
19. Weathering	19. Spalling (joint)
20. Raveling	

As required by the Orange County Transportation Authority (OCTA), the City of Fullerton must prepare and implement a quality assurance / quality control (QA/QC) plan regarding pavement management inspection as they pertain to MicroPAVER. For the purposes of this report, Bucknam has demonstrated below how our project team implemented QA/QC procedures during the project.

Our QA/QC plan focuses on the how each pavement inspection is performed, what distresses are collected and ensures that it complies with the OCTA guidelines defined within the "Countywide Pavement Management Plan Guidelines (CPMPG)".

As shown within the OCTA (CPMPG), our staff followed and delivered on the requirements stated within Chapter 2, page 2-5 which require specific QA/QC data (Items A through G). Additionally, Chapter 3 requires numerous data/deliverables from local agencies for OC Go eligibility. All general PCI budgetary report submittals will follow the Chapter 3 guidelines.

In conjunction with the outlined items within the CPMPG Section 2 we have summarized our QA/QC procedures below:

a. **Descriptions of condition survey** - Our staff follows the required Condition Survey Protocols (CPMPG, Chapter 2); our staff assesses each pavement section for the minimum distresses outlined within Chapter 2, page 2-1. Additionally, based on the pavement conditions found, we collect all MicroPAVER/StreetSaver Army Corps of Engineers (ACOE) distresses, if found within the sample sections; for example, if slippage cracking, potholes, etc. are found our survey technicians record the proper information.

b. **How data was collected** - Our surveys follow the OCTA accepted walking requirements. All sections that our staff surveys are performed through the walking method, approximately 10% of all sections surveyed were complemented with windshield surveys based on unique conditions found. Our staff physically measures the width of every section as well as measure for any square footage adjustment that need to be added or taken away from a sections "true area" (i.e. cul-de-sac, bus pads, street width variances, etc.). Samples taken always include a minimum of 2,500 SF coverage unless specific section limits prohibit this. Arterial section samples utilize a 3,500 SF sample size due to the larger section area (this is within the ASTM D6433-16 sample size calculation. Field crews typically include one individual for residential pavement sections while Arterial (MPAH) routes utilize a two-person crew for safety, traffic control and increases quality control.

c. **Accuracy required for data collection** - We use a statistical sampling approach for measuring the quality of our field technician's work. In this manner, 10 percent of the original surveys are re-surveyed by a different survey crew than the original, supervised by a field supervisor, and the results are compared to the original surveys. Our QC process involves checking the field crews' work in a "blind study" fashion. Quality control checks are performed at the end of each survey week. This ensures that all field personnel are properly collecting section samples, distress types and distress severities for all street segments.

    - When QA/QC issues are found, our staff documents the issues within MicroPAVER's user interface. If distress types found are not within the 97% accuracy our QA/QC is expanded beyond our minimum 10% resurvey to 20% of the original survey

d. **Random and Systematic Re-Inspections** – As described above our staff re-inspects, as a minimum, 10% of the original survey (OCTA only requires 5%). Per the agencies requests, our staff will submit PCI reports to the agency as project status reports for their review. Agencies will typically review specific pavement sections for PCI accuracy based on recent overlay or slurry seal maintenance; this serves as an initial accuracy check on our surveys (outside Bucknam QC efforts). Additionally, our staff performs "ride-a-long" surveys with local agency staff to build consensus on how our MicroPAVER/StreetSaver ACOE surveys are performed, recorded and reported on.

    Random re-inspections will include a representative selection across the following categories:

- Functional classed (i.e. MPAH, locals);
- Surface types (e.g. AC or PCC);
- Pavement conditions (e.g. good, fair, poor);
- Inspectors;
- Geographical areas, if applicable.

For systematic re-inspections, this could be due to noticed trends such as specific treatment types (e.g. open-graded mixed), a specific inspector or geographical area. In these cases Bucknam continues to utilize a 10% re-inspection policy.

e. **PCI Comparison with Past Surveys** - if previous inspection data is available, new PCI's calculated through the most recent inspections will be compared to previous PCI's. If the variance in PCI is greater than +/- 10 PCI points, these sections will be flagged for further investigation and/or re-inspection (In the cases that a PCI increases or decreases by 10 points follows the established CPMPG guidelines; Appendix A, page A-18).

f. **Schedule of data submittal** – Pending on the City's last major PMP submittal, Bucknam will assist the agency in submitting the following:

- Master Plan of Arterial Highways (MPAH) routes will be surveyed and reported on at least once every two years
- Local streets will be surveyed and reported on every six years
- Corresponding MPAH and local PCI reporting and budgetary reporting will be submitted every two years

g. **Experience of Inspectors** – Bucknam staff have been trained on the use of StreetSaver and the segment calibration/verification and inspection practices. Mr. Peter Bucknam (Project Manager) has completed the MicroPAVER Certification of Professional Development courses. All Bucknam field technicians are trained using the ASTM D6433 survey methodologies and have passed OCTA's prequalification testing every year since 2010. Bucknam Infrastructure Group inspectors have attended formal training on pavement condition distress surveys. This training was conducted prior to performing any work using the ASTM D6433 protocols, consistent with OCTA's requirements.

Inspector Name	Date of ASTM D6433 Training	Training Conducted by
Shaun Russo	Feb-23	OCTA
Aaron Cohodas	Feb-24	OCTA

h. **Field data collection safety procedures** – Bucknam field survey techniques utilize the following procedures:

a. All vehicles are properly marked or flagged with appropriate sign markings indicating that a "PAVEMENT SURVEY IS IN PROGRESS"

b. All vehicles have the proper flashing amber light beacons placed on the top of the vehicle to allow for proper visibility and line-of-site warning

c. Large MPAH routes are surveyed using two field technicians to increase traffic control warning and safety

d. While parking or stopping along the survey route, vehicles legally park within the right-of-way or use a parking lot

e. All field technicians wear ANSI – 105 Class II safety vests

XV. APPENDIX E – PAVEMENT MANAGEMENT DATA FILES

The City of Fullerton MicroPAVER database (.e70 file) has been enclosed for City and OCTA use. This data and the associated reporting data includes:

- Street names and limits for the City's public streets
- Street identifiers (Branch ID, Section ID)
- Direction
- Begin and end of section
- Length, width and true areas
- Functional Classification (MPAH, Local)
- Number of travel lanes
- Pavement Condition Index (PCI) and date of inspection
- Type of recommended treatment
- Cost of recommended treatment
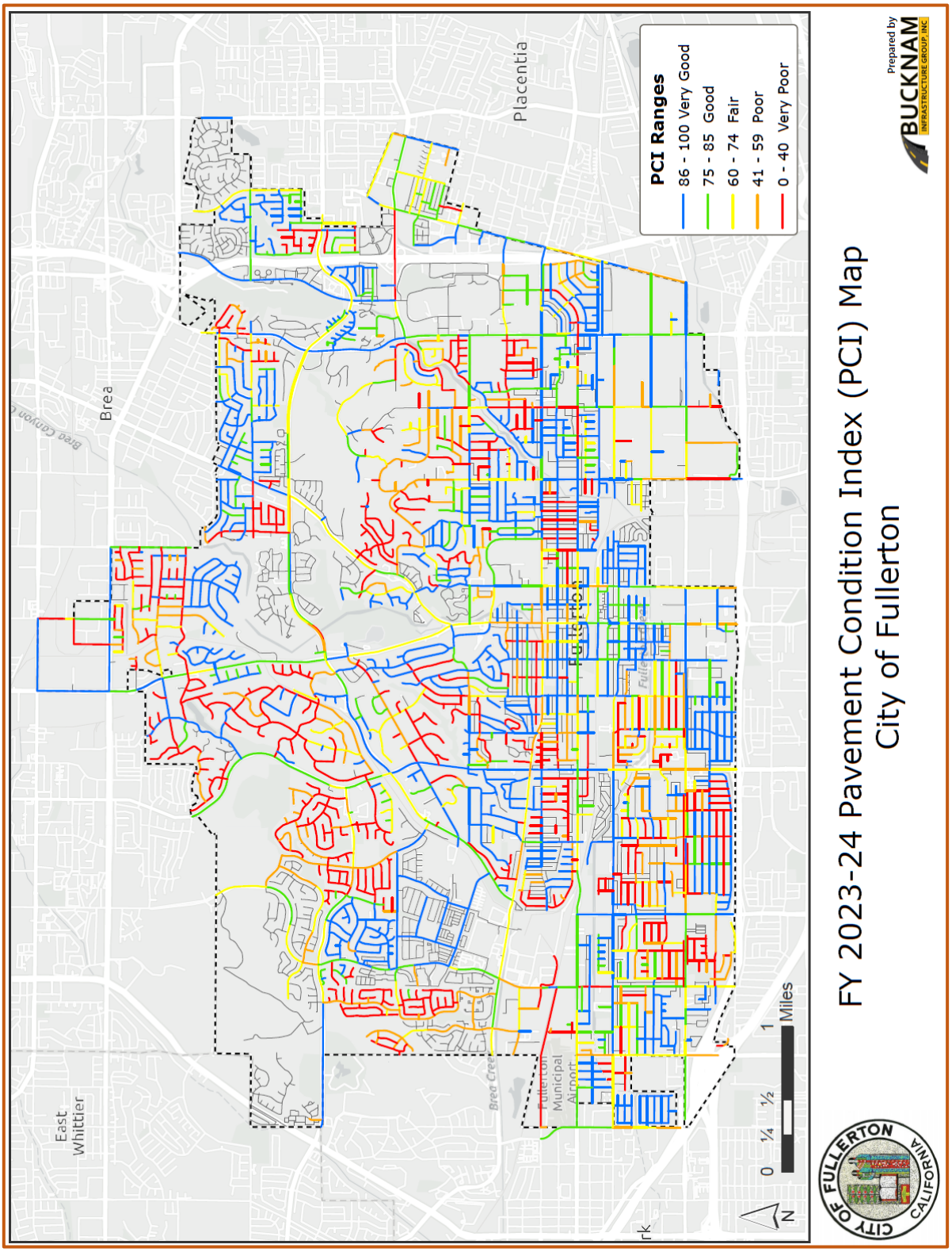
XVI. APPENDIX F – GIS MAPS / CURRENT