




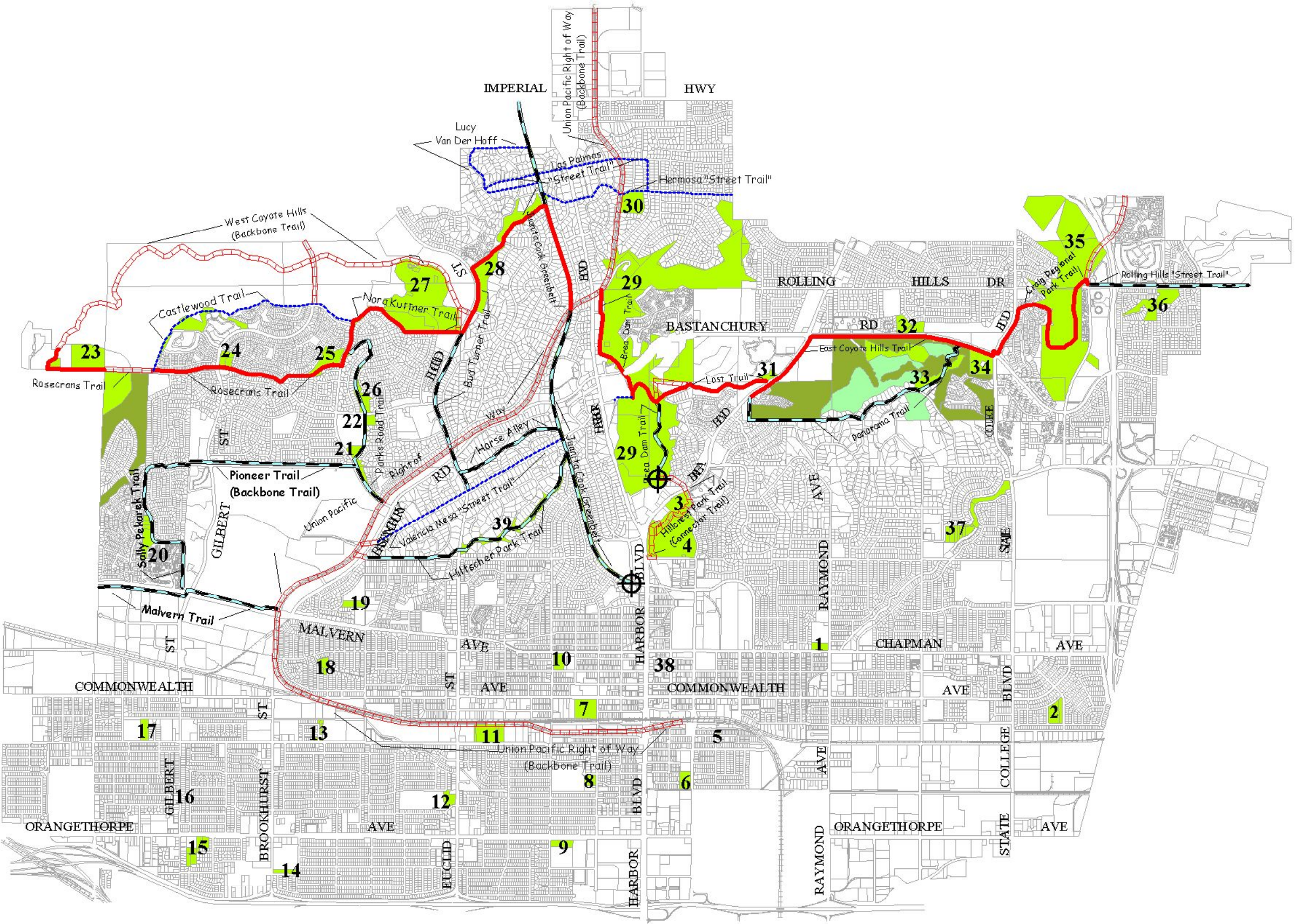


RECREATIONAL TRAILS

Exhibit RM-2

-  Regional Trail
-  Backbone Trail
-  Connector Trail
-  Trail not yet constructed
-  Trail Head



Public Parks

- | | |
|--------------------------|---------------------------------------|
| 1. Byerrum Park | 21. Edward H. White II Park |
| 2. Chapman Park | 22. Roger Chafee Park |
| 3. Lions Field | 23. Ralph B. Clark Regional Park |
| 4. Hillcrest Park | 24. West Coyote Hills Park |
| 5. Truslow Park | 25. West Coyote Hills Tree Park |
| 6. Lemon Park | 26. Virgil "Gus" Grissom Park |
| 7. Amerige Park | 27. West Coyote Hills Nature Preserve |
| 8. Richman Park | 28. Laguna Lake Park |
| 9. Woodcrest Park | 29. Brea Dam Recreational Area |
| 10. Ford Park | 30. Hermosa School Park |
| 11. Independence Park | 31. Trail Rest Park |
| 12. Nicolas Park | 32. Rolling Hills Park |
| 13. Pacific Drive Park | 33. Panorama Nature Preserve |
| 14. Orangethorpe Park | 34. Vista Park |
| 15. Gilbert Park | 35. Craig Regional Park |
| 16. Olive Park | 36. Gilman Park |
| 17. Valencia School Park | 37. Acacia Park |
| 18. Adlena Park | 38. Downtown Plaza |
| 19. Fern School Park | 39. Hiltcher Park |
| 20. Emery Park | |



Amended 11/21/00 - City Council Resolution No. 9200
 Amended 10/5/04 - City Council Resolution No. 9654



SVCO FGIS\GIS DATA\PROJECTS\PROJECTS_OLD_MAPBASE\GENERAL PLAN EXHIBITS\RECTRAILS.APR