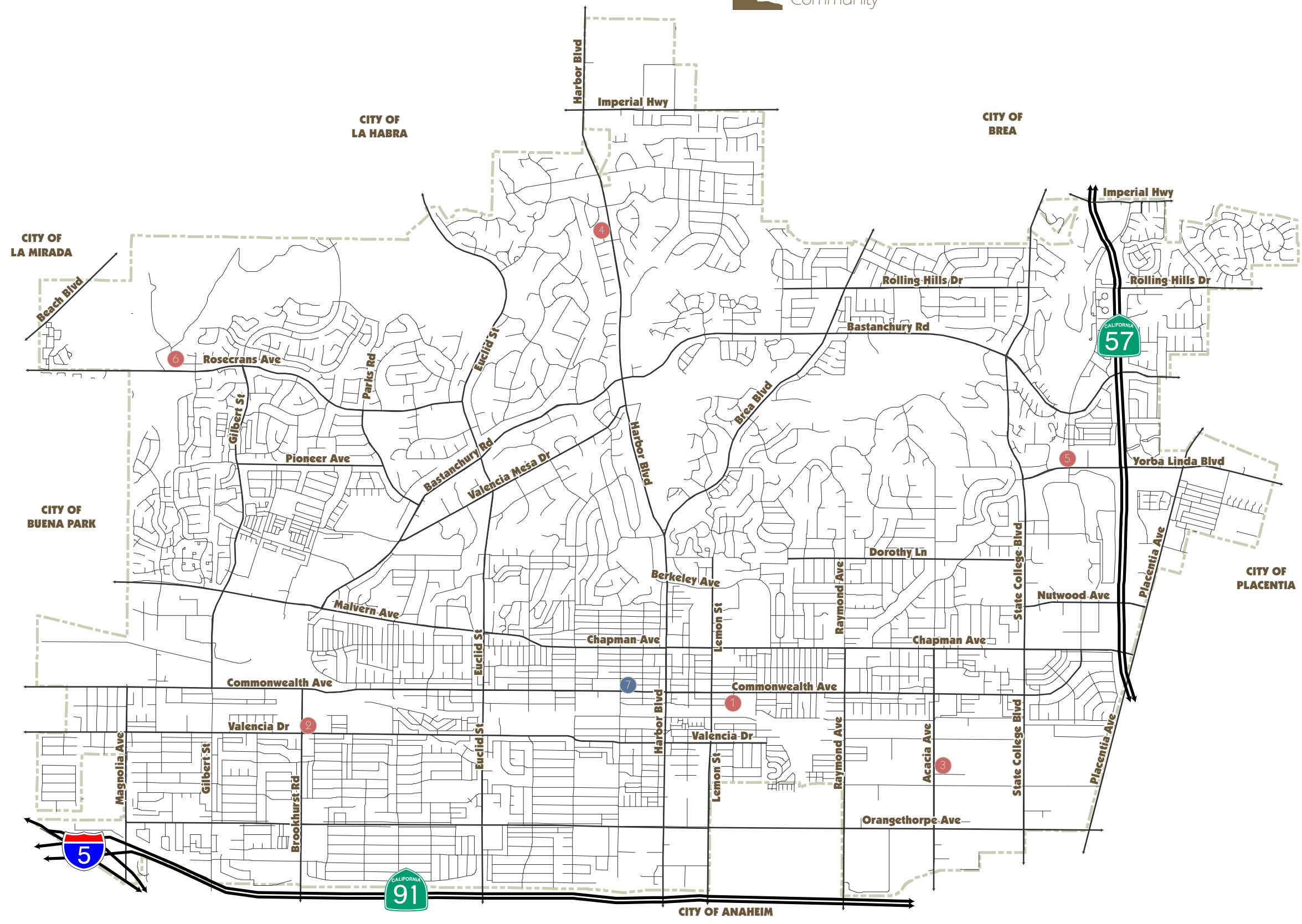




Public Safety Tables and Exhibits

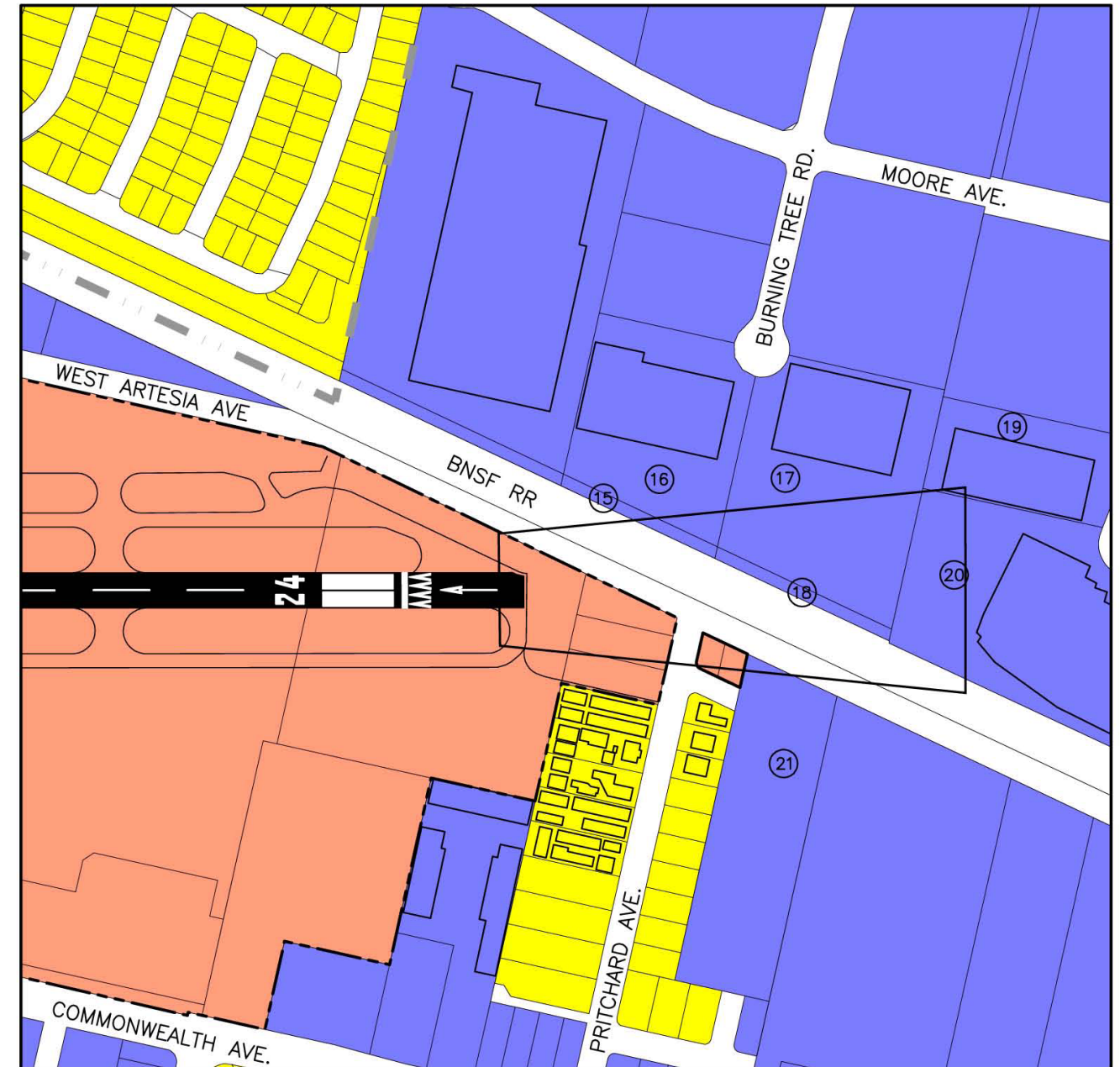
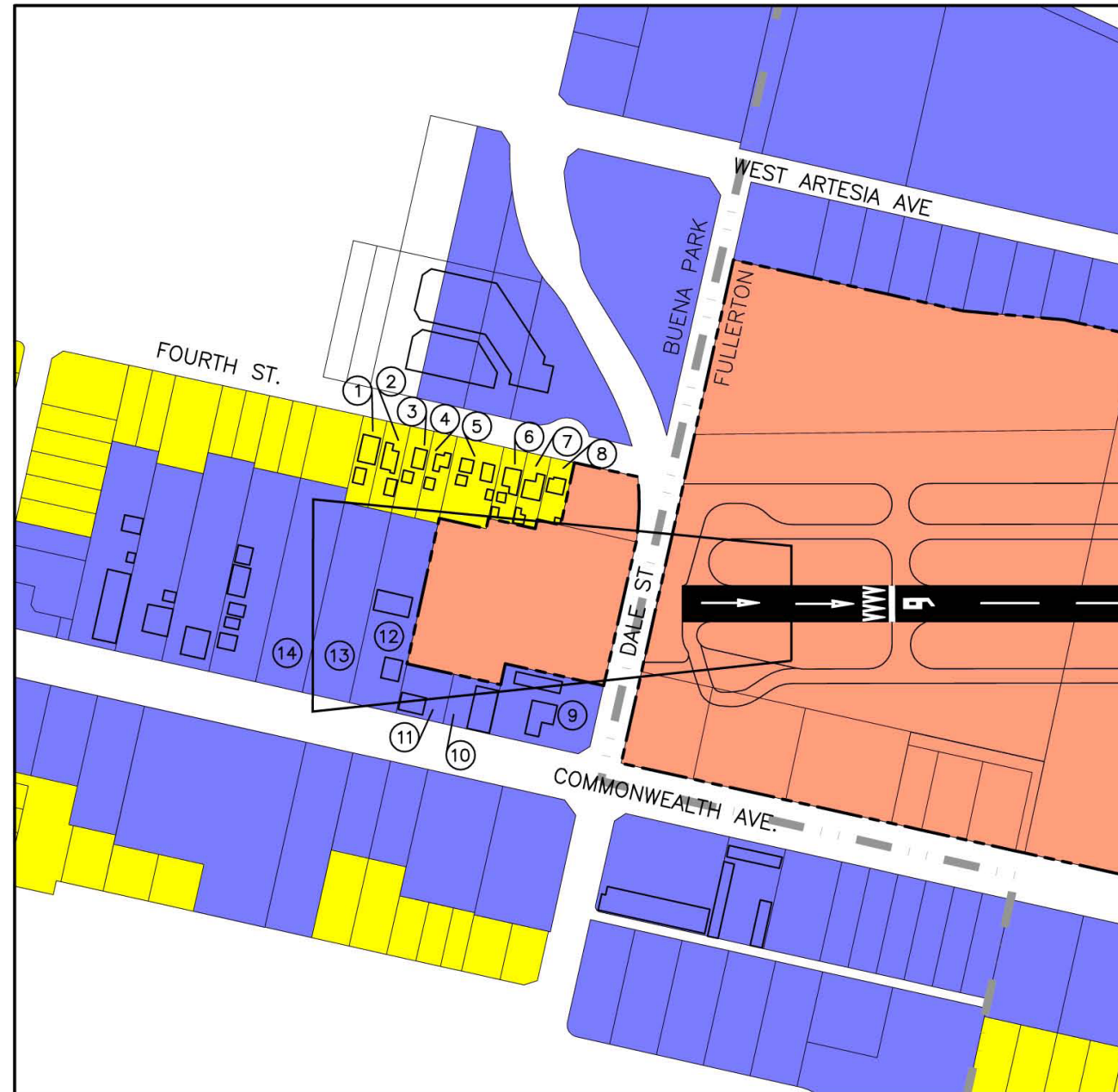


- Legend**
- 1 Fire Station 1 (Headquarters)
 - 2 Fire Station 2
 - 3 Fire Station 3
 - 4 Fire Station 4
 - 5 Fire Station 5
 - 6 Fire Station 6
 - 7 Fullerton Police Department
 - # Fire Station
 - # Police Station

N
Map not to a scale

Exhibit 15: Police and Fire Protection Facilities

This page is intentionally blank.



LEGEND

- FULLERTON MUNICIPAL AIRPORT
- INDUSTRIAL OR COMMERCIAL*
- RESIDENTIAL*
- RUNWAY PROTECTION ZONE
- AIRPORT PROPERTY LINE
- CITY BOUNDARY LINE
- *COMMUNITY DEVELOPMENT TYPE

PARCELS					
#	APN	#	APN	#	APN
1	066-270-67	8	066-270-43	15	280-212-07
2	066-270-66	9	066-270-76	16	280-212-03
3	066-270-49	10	066-270-61	17	280-212-02
4	066-270-50	11	066-270-60	18	280-212-08
5	066-270-57	12	066-270-73	19	030-492-03
6	066-270-55	13	066-270-72	20	030-492-08
7	066-270-58	14	066-270-11	21	030-040-16

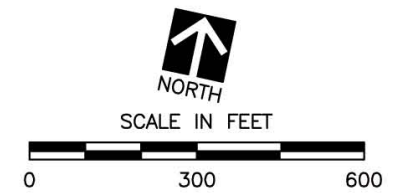
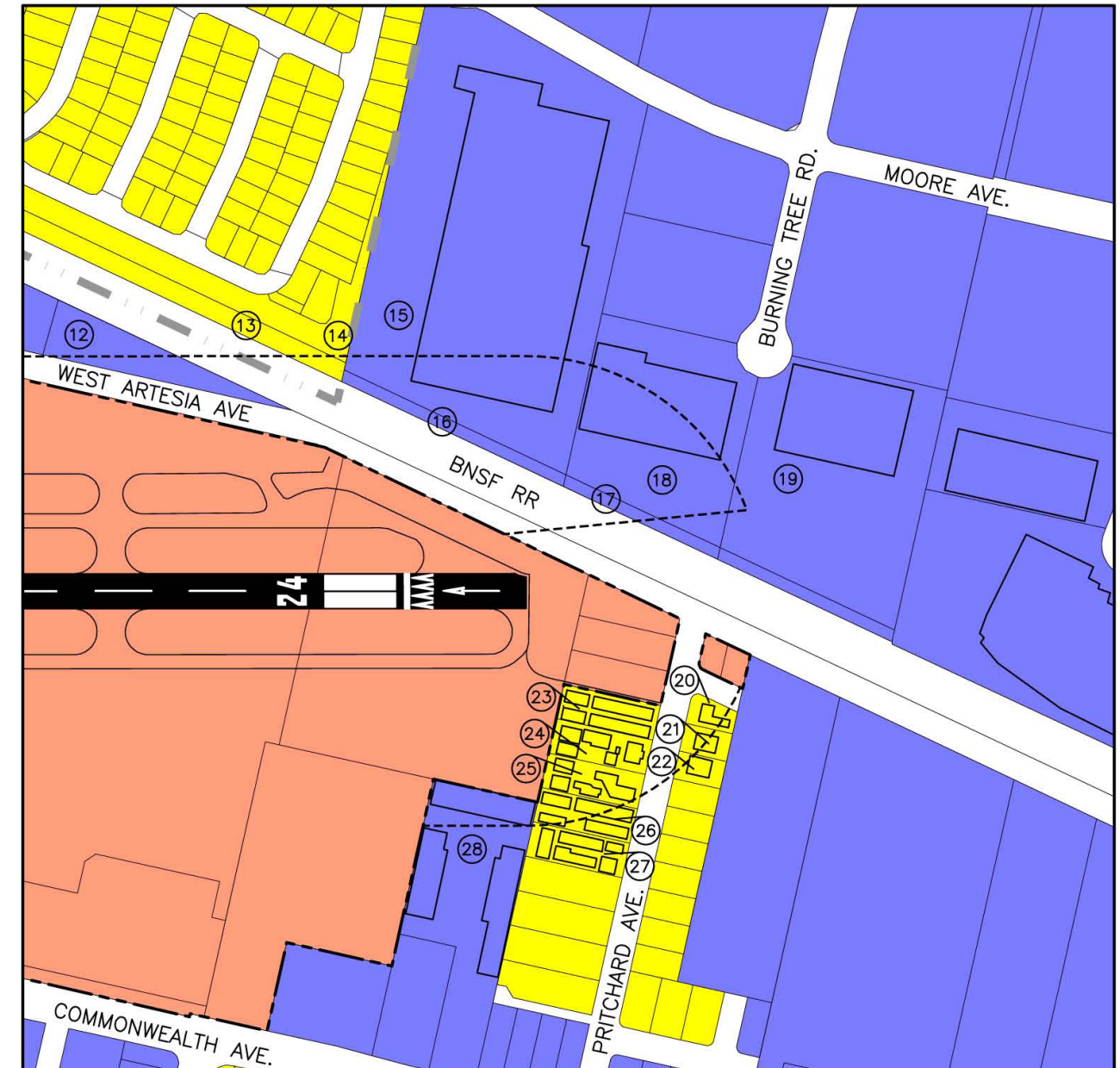
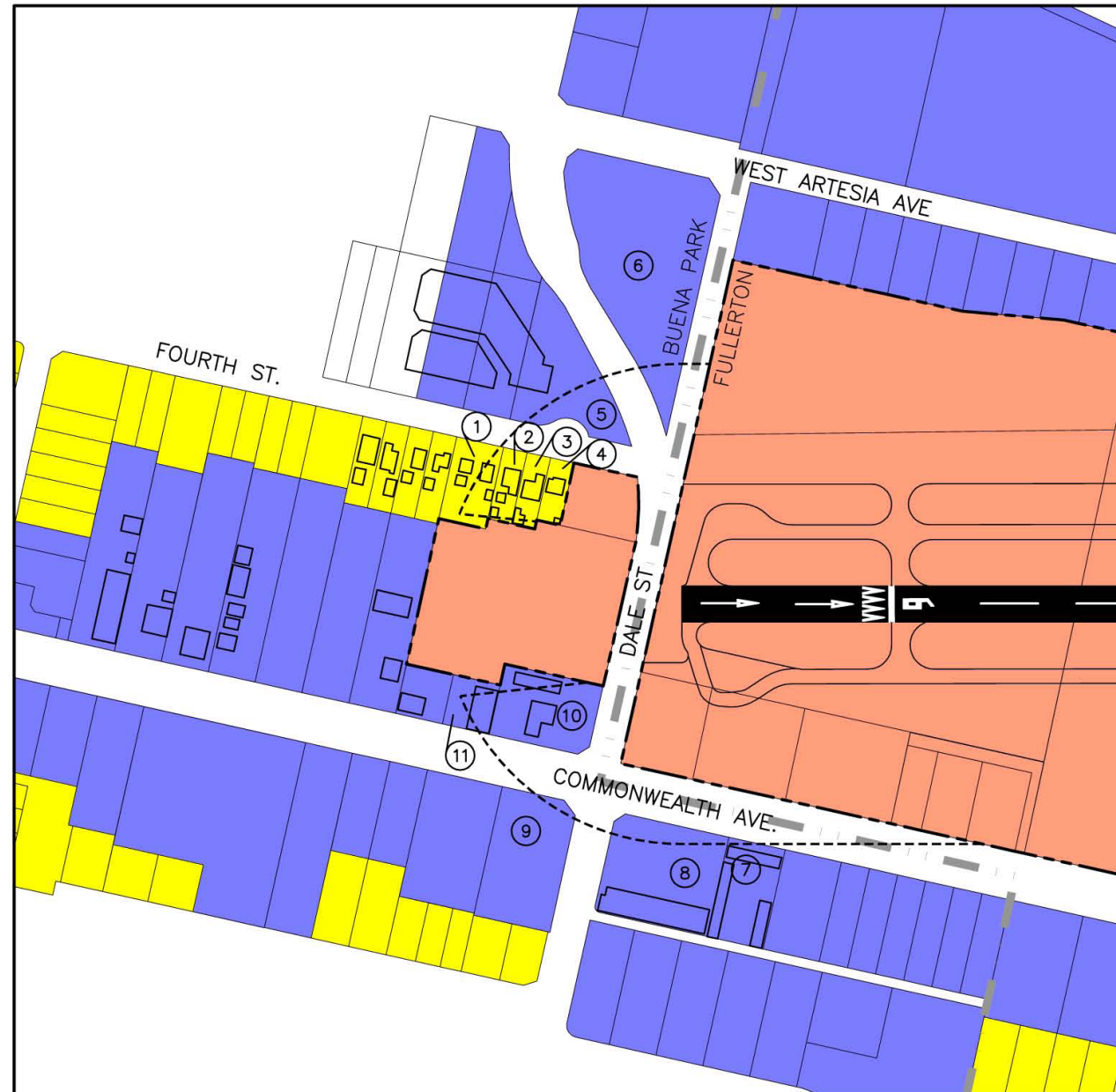


Exhibit 16: Parcels Located within Fullerton Municipal Airport Runway Protection Zone- Land Use

This page is intentionally blank.



LEGEND

- FULLERTON MUNICIPAL AIRPORT
- INDUSTRIAL OR COMMERCIAL*
- RESIDENTIAL*
- ACCIDENT POTENTIAL ZONE II
- AIRPORT PROPERTY LINE
- CITY BOUNDARY LINE
- *COMMUNITY DEVELOPMENT TYPE

PARCELS							
#	APN	#	APN	#	APN	#	APN
1	066-270-57	8	070-701-06	15	280-212-05	22	030-051-07
2	066-270-55	9	070-250-54	16	280-212-06	23	030-052-04
3	066-270-58	10	066-270-76	17	280-212-07	24	030-052-05
4	066-270-43	11	066-270-61	18	280-212-03	25	030-052-06
5	066-220-49	12	066-391-33	19	280-212-02	26	030-052-07
6	066-220-50	13	066-391-40	20	030-051-28	27	030-052-08
7	070-701-13	14	066-391-42	21	030-051-27	28	030-040-16


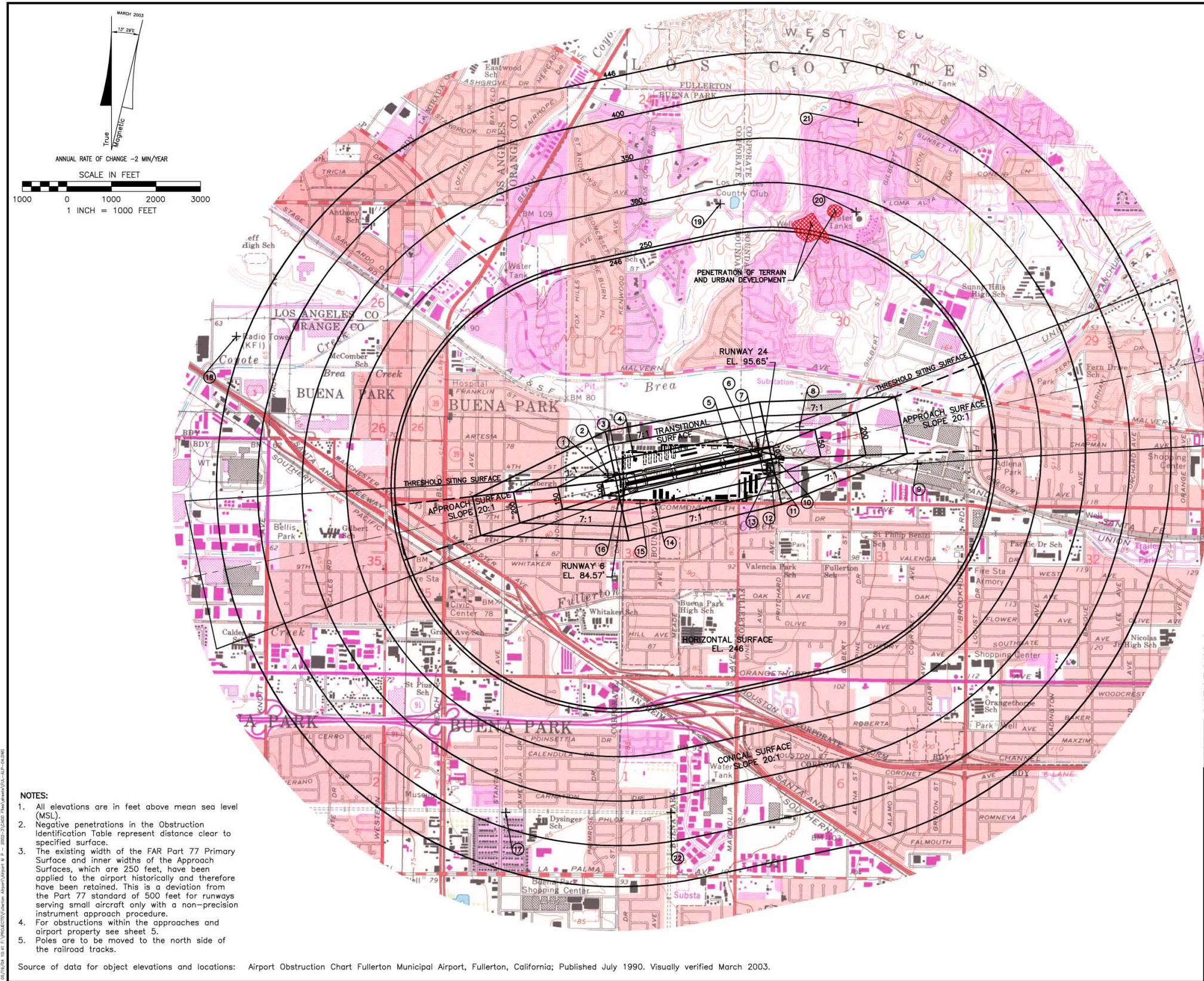


Exhibit 17: Parcels Located within Fullerton Municipal Airport Accident Potential Zone (APZ II)

This page is intentionally blank.



- NOTES:**
1. All elevations are in feet above mean sea level (MSL).
 2. Negative penetrations in the Obstruction Identification Table represent distance clear to specified surface.
 3. The existing width of the FAR Part 77 Primary Surface and inner widths of the Approach Surfaces, which are 250 feet, have been applied to the airport historically and therefore have been retained. This is a deviation from the Part 77 standard of 500 feet for runways serving small aircraft only with a non-precision instrument approach procedure.
 4. For obstructions within the approaches and airport property see sheet 5.
 5. Poles are to be moved to the north side of the railroad tracks.

Source of data for object elevations and locations: Airport Obstruction Chart Fullerton Municipal Airport, Fullerton, California; Published July 1990. Visually verified March 2003.

OBJECTS WITHIN THRESHOLD SITING SURFACES

OBS. No.	DESCRIPTION	ELEV.	PENETR.	RUNWAY	PROPOSED ACTION
1	TREE	142	28	6	TRIM
8	HOPPER	132	-13	24	NO PENETRATION
10	POLE	135	21	24	PROVIDE OL
11	BUILDINGS	111(Est.)	10	24	TO REMAIN*
13	POLE	130	27	24	PROVIDE OL

23-46 SEE SHEET 5
 *Buildings not to be obstruction lighted because taller objects in the area (objects 10 and 13) will be obstruction lighted.

PART 77 OBSTRUCTION IDENTIFICATION TABLE

OBS. No.	DESCRIPTION	ELEV.	PENETR.	SURFACE	PROPOSED ACTION
1	TREE	142	37	TRANSITIONAL	TRIM
2	TREE	141	24	TRANSITIONAL	TRIM
3	LIGHT STANDARD	110	5	TRANSITIONAL	TO REMAIN
4	ANTENNA	141	-28	TRANSITIONAL	NO PENETRATION
5	POLE	126	-10	TRANSITIONAL	NO PENETRATION
6	OL POLE	116	6	TRANSITIONAL	SEE NOTE 5
7	OL POLE	117	15	TRANSITIONAL	SEE NOTE 5
8	HOPPER	132	-28	TRANSITIONAL	NO PENETRATION
9	OL ON BUILDING	217	-29	HORIZONTAL	NO PENETRATION
10	POLE	135	19	TRANSITIONAL	PROVIDE OL
11	BUILDINGS	111(Est.)	-2	TRANSITIONAL	NO PENETRATION
12	TREE	155	-19	TRANSITIONAL	NO PENETRATION
13	POLE	130	-3	TRANSITIONAL	PROVIDE OL
14	TREE	154	0	TRANSITIONAL	NO PENETRATION
15	POLE	124	-15	TRANSITIONAL	NO PENETRATION
16	LIGHT STANDARD	122	10	TRANSITIONAL	TO REMAIN
17	TOWER	225	-159	CONICAL	NO PENETRATION
18	OL RADIO TOWER	820	NA	NA	NA
19	TREE	292	10	CONICAL	TO REMAIN
20	POLE	328	44	CONICAL	TO REMAIN
21	POLE	393	12	CONICAL	TO REMAIN
22	TOWER	227	-141	CONICAL	NO PENETRATION

23-46 SEE SHEET 5

SURFACE ELEVATION

SURFACE	ELEV.
END OF RUNWAY 6	84.57'
END OF RUNWAY 24	95.65'
HORIZONTAL SURFACE	246'
CONICAL SURFACE (UPPER LIMIT)	446'
APPROACH SURFACE (6)-UPPER LIMIT	334.57'
APPROACH SURFACE (24)-UPPER LIMIT	346.65'

USGS MAPS USED FOR BASE

7.5 MIN. QUAD
ANAHEIM (1981)
LA HABRA (1981)
LOS ALAMITOS (1981)

- ABBREVIATIONS**
- ATCT Air Traffic Control Tower
 - Est. Estimated
 - FAR Federal Aviation Regulation
 - NA Not Applicable
 - OL Obstruction Light

The preparation of this plan was financed in part through a planning grant from the Federal Aviation Administration as provided under Section 505 of the Airport and Airway Improvement Act of 1982, as amended. The contents do not necessarily reflect the official views or policy of the FAA. Acceptance of this plan by the FAA does not in any way constitute a commitment on the part of the United States to participate in any development depicted therein nor does it indicate that the proposed development is environmentally acceptable in accordance with appropriate public laws.

NO.	DATE	REVISION	BY	APP.

PART 77 AIRSPACE PLAN
 PENETRATIONS TO FAR PART 77 HORIZONTAL, CONICAL AND OFF-AIRPORT TRANSITIONAL SURFACES

**FULLERTON MUNICIPAL AIRPORT
 FULLERTON, CALIFORNIA**

**CITY OF FULLERTON
 DEVELOPMENT SERVICES DEPARTMENT**

P&D Aviation
 A Division of
P&D Consultants, Inc.
 899 Town & Country Rd., 4th Floor
 Orange, CA 92668

DESIGNED: AWS	CHECKED: SLA	EXHIBIT CHS-8
DRAWN: AWS	DATE: MAY 2004	

Exhibit 18: Part 77 Airspace Plan

This page is intentionally blank.



Parks and Recreation Tables and Exhibits



This page is intentionally blank.



Amendments pursuant to General Plan Revision adopted July 12, 2011 by Resolution 2011-31 incorporated by reference.

Legend

- # Public Park
- # Recreational Facility

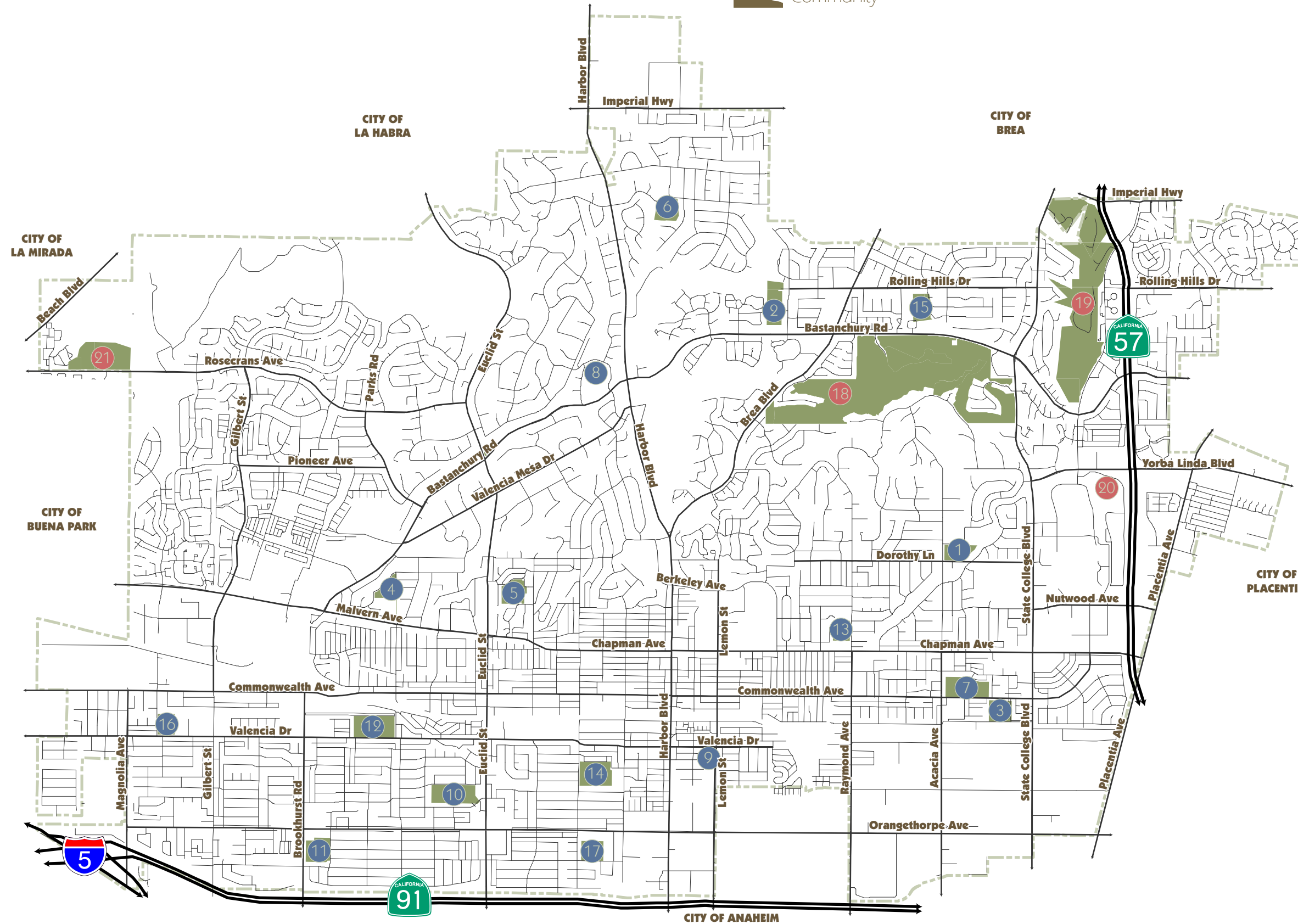
- | | |
|--|---|
| Public Parks | Preserve |
| 1: Acacia Park | 46: Roger B Chaffee Park |
| 2: Adlena Park | 47: Rolling Hills Park |
| 3: Amerige Park | 48: San Juan Park |
| 4: Bastanchury Greenbelt | 49: Trail Rest Park |
| 5: Bastanchury Park | 50: Transit Courtyard |
| 6: Brea Dam Recreational Area (Brea Dam Park, Fullerton Municipal Golf Course, Fullerton Sports Center, Golfers Paradise) | 51: Transit Plaza |
| 7: Byerrum Park | 52: Truslow Park |
| 8: Central Park (Amerige Heights) | 53: Union Pacific Park |
| 9: Chapman Park | 54: V & H Stables |
| 10: Downtown Plaza | 55: Valencia Park |
| 11: East Park (Amerige Heights) | 56: Virgil "Gus" Grissom Park |
| 12: Edward H White II Park | 57: Vista Park |
| 13: Emery Park | 58: West Coyote Hills Park |
| 14: Fern Drive Park | 59: West Coyote Hills Tree Park |
| 15: Ford Park | 60: Woodcrest Park |
| 16: FTC North Neighborhood Park | |
| 17: FTC South Neighborhood Park | Recreational Facilities |
| 19: Fullerton Creek Greenbelt | 6: YMCA, Child Guidance Center, Fullerton Community Nursery School |
| 22: Gilbert Park | 9: Chapman Recreation Building |
| 23: Gilman Park | 18: Fullerton Community Center (Construction) |
| 24: Hermosa School Park | 20: Fullerton Museum Center |
| 25: Hillcrest Park | 21: Garnet Community Center |
| 26: Hiltischer Park | 22: Gilbert Community Center |
| 27: Hunt Branch Park | 25: Hillcrest Recreation Building, Izaak Walton Cabin |
| 28: Independence Park | 28: Independence Park Gym and Racquetball Complex |
| 29: Juanita Cooke Greenbelt | 33: Maple Center |
| 30: Kiwanis Youth Park | 35: Meridian Sports Club |
| 31: Laguna Lake Park | 37: Muckenthaler Cultural Center |
| 32: Laguna Road School Park | 40: Orangethorpe Recreation Building |
| 33: Lemon Park | 44: Richman Community Center |
| 34: Lions Field | 57: Summit House |
| 36: Mountain View Park | |
| 37: Muckenthaler Cultural Center Park | |
| 38: Nicolas Park | |
| 39: Olive Park | |
| 40: Orangethorpe Park | |
| 41: Pacific Drive Park | |
| 42: Panorama Nature Preserve | |
| 43: Plaza Park | |
| 44: Richman Park | |
| 45: Robert E Ward Nature Preserve | |

NOTE:
This exhibit includes the parks owned and if not owned, managed by the City of Fullerton. Also included are those parks owned and maintained by others on which a public access easement has been granted. All parks on this list are identified as providing parks in satisfaction of the City's park to population ratio.

Map not to a scale

Exhibit 19: Public Parks and Recreational Facilities

This page is intentionally blank.



Legend

- # Joint-Use School Park
- # Other Facility

Joint-Use School Parks

- 1: Acacia Elementary
- 2: Beechwood Park
- 3: Commonwealth Elementary
- 4: Fern Drive Elementary
- 5: Golden Hill Elementary
- 6: Hermosa Drive Elementary
- 7: Ladera Vista Jr High
- 8: Laguna Road School Park
- 9: Maple Elementary
- 10: Nicolas Jr High
- 11: Orangethorpe Elementary
- 12: Pacific Drive Elementary
- 13: Raymond Elementary
- 14: Richman Elementary
- 15: Rolling Hills Elementary
- 16: Valencia Park Elementary
- 17: Woodcrest Elementary

Other Facilities

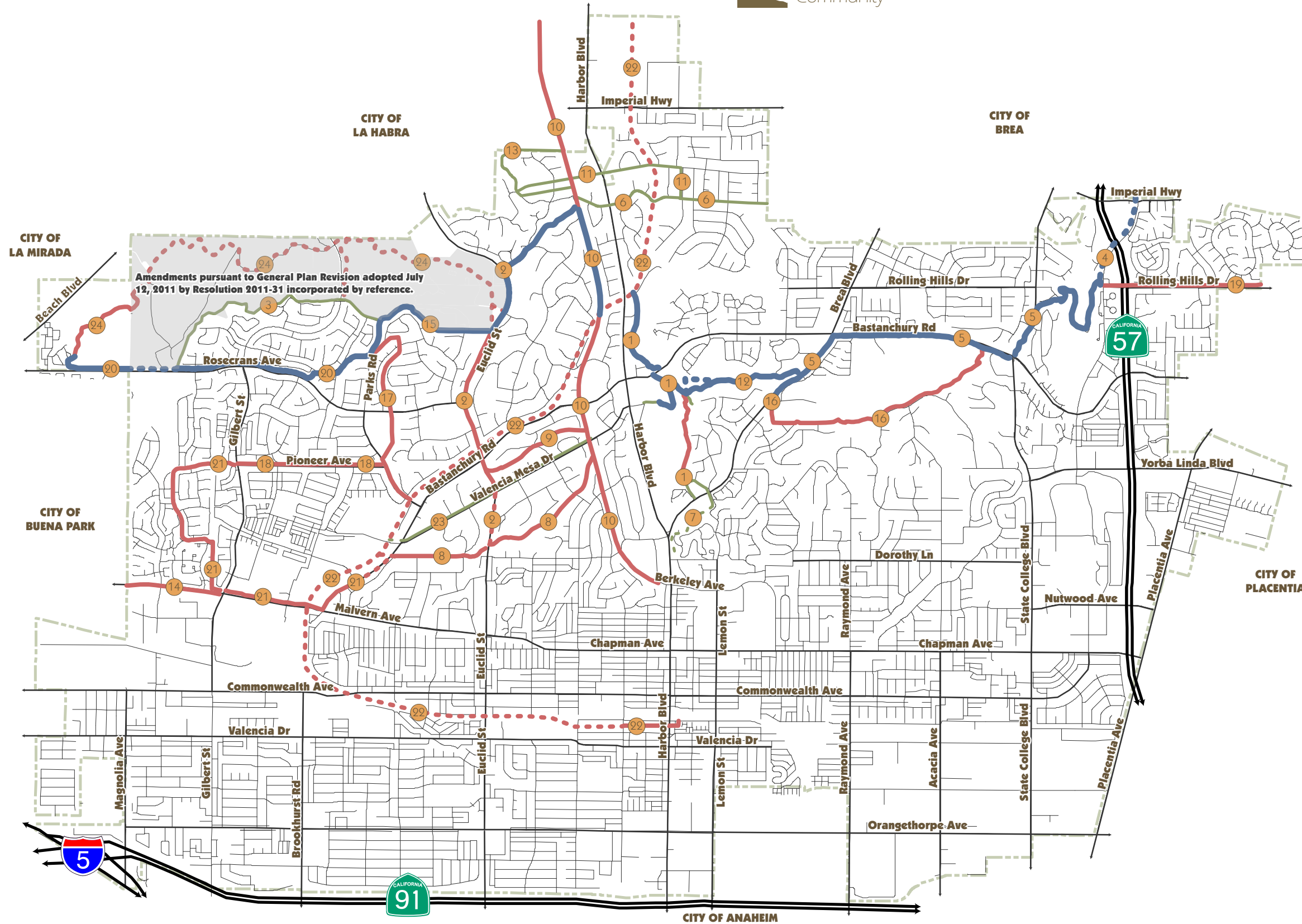
- 18: Coyote Hills Golf Course
- 19: Craig Regional Park
- 20: Fullerton Arboretum
- 21: Ralph B Clark Park



Map not to a scale

Exhibit 20: Joint-Use and Other Facilities

This page is intentionally blank.



Legend

- Regional Trail (Existing)
- - - Regional Trail (Proposed)
- Backbone Trail (Existing)
- - - Backbone Trail (Proposed)
- Connector Trail (Existing)
- - - Connector Trail (Proposed)

- 1 Brea Dam Trail
- 2 Bud Turner Trail
- 3 Castlewood Trail
- 4 Craig Regional Park Trail
- 5 East Coyote Hills Trail
- 6 Hermosa "Street Trail"
- 7 Hillcrest Park Trail
- 8 Hiltcher Park Trail
- 9 Horse Alley
- 10 Juanita Cooke Greenbelt and Trail
- 11 Las Palmas "Street Trail"
- 12 Lost Trail
- 13 Lucy Van Der Hoff Trail
- 14 Malvern Trail
- 15 Nora Kuttner Trail
- 16 Panorama Trail
- 17 Parks Road Trail
- 18 Pioneer Trail
- 19 Rolling Hills "Street Trail"
- 20 Rosecrans Trail
- 21 Sally Pekarek Trail
- 22 Union Pacific Right of Way Trail
- 23 Valencia Mesa "Street Trail"
- 24 West Coyote Hills Trail



Map not to a scale

Exhibit 21: Trails

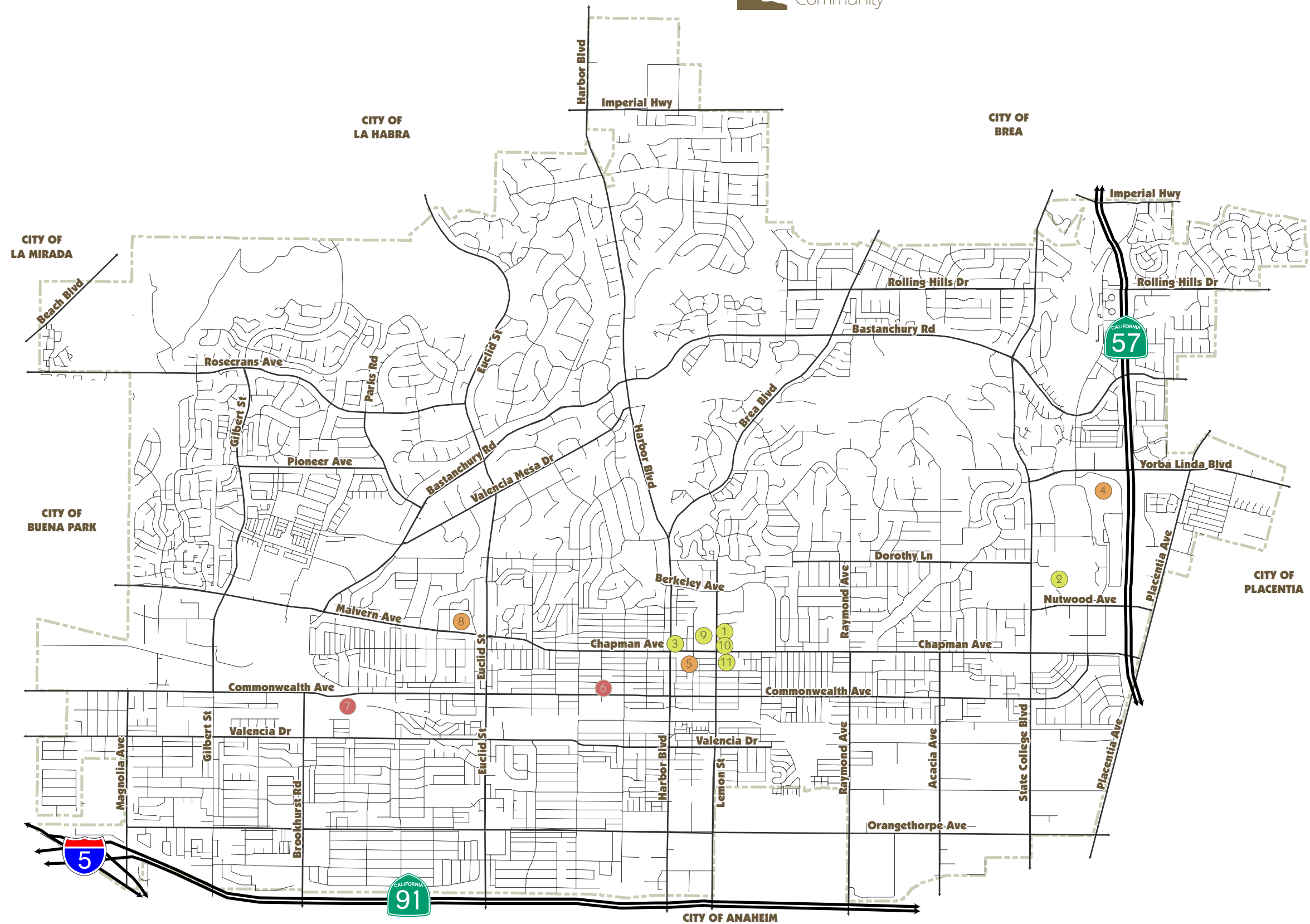
This page is intentionally blank.



Arts and Culture Tables and Exhibits



This page is intentionally blank.



Legend

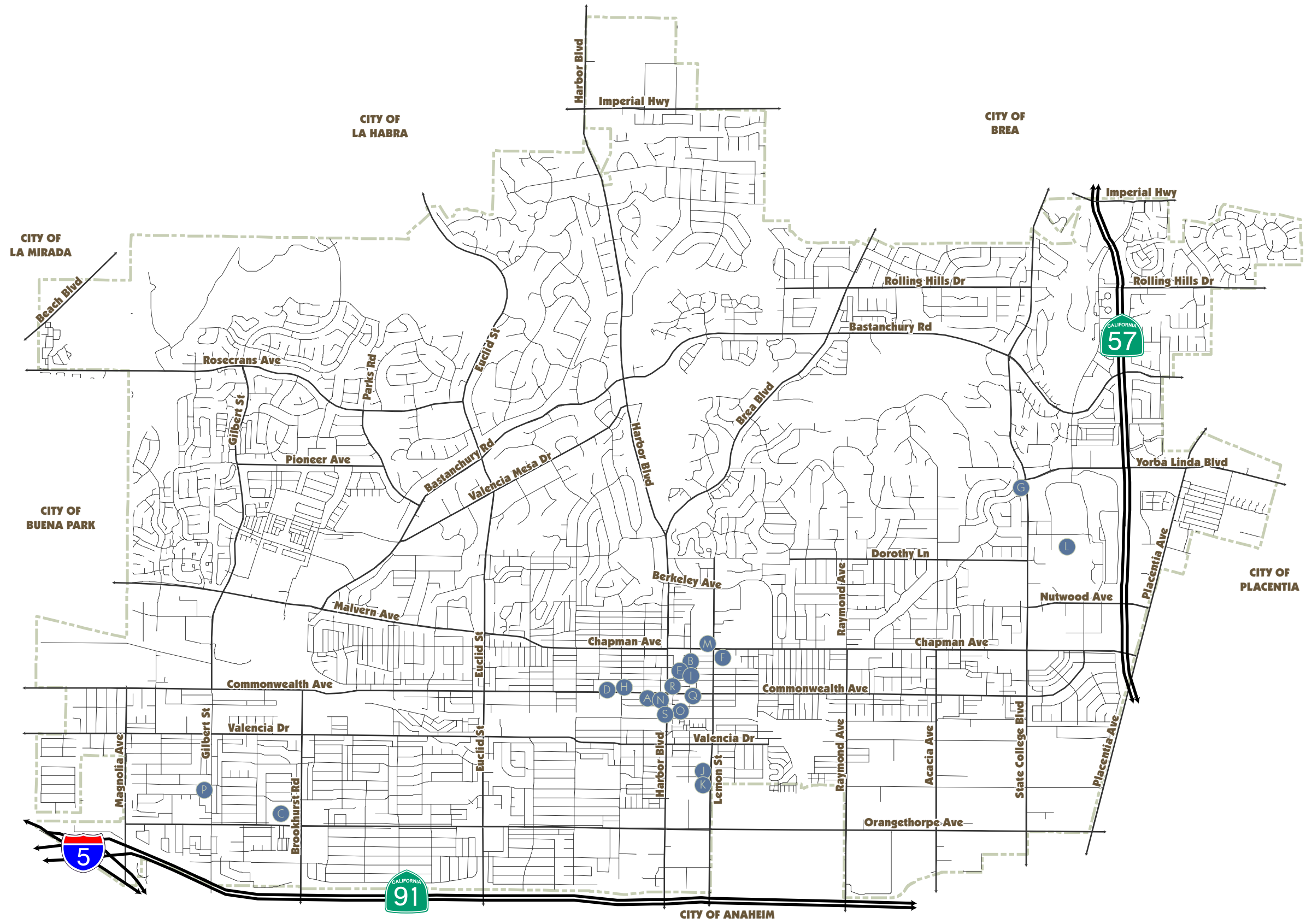
- # Library
- # Museum
- # Theater
- 1 Campus Theater at Fullerton College
- 2 Clays Performing Arts Center (Meng Hall, Young Theater, Hallberg Theater) at CSUF
- 3 Fox Theatre
- 4 Fullerton Arboretum / Nikkei Heritage Museum
- 5 Fullerton Museum Center
- 6 Fullerton Public Library
- 7 Hunt Branch Library
- 8 Muckenthaler Cultural Center
- 9 Plummer Auditorium
- 10 Recital Hall at Fullerton College
- 11 Wilshire Auditorium at Fullerton College



Map not to a scale

Exhibit 22: Arts and Cultural Facilities

This page is intentionally blank.



Legend

- # Public Art
- A "A City Rich in History"
- B "Faces of Fullerton"
- C "Family"
- D "Flight"
- E "Fullerton"
- F Fullerton College Sculpture Garden
- G "Fullerton Gold"
- H "History of California"
- I "Hope and Love"
- J Lemon Park Murals
- K "Los Niños Del Mundo"
- L Outdoor Sculpture Collection at CSUF
- M "Pastoral California"
- N "Red Strat"
- O "Tribute to Leo Fender"
- P Untitled by England
- Q Untitled by Julian
- R Untitled by Maestrejuan
- S "Welcome to Fullerton"

Map not to a scale
Exhibit 23: Public Art

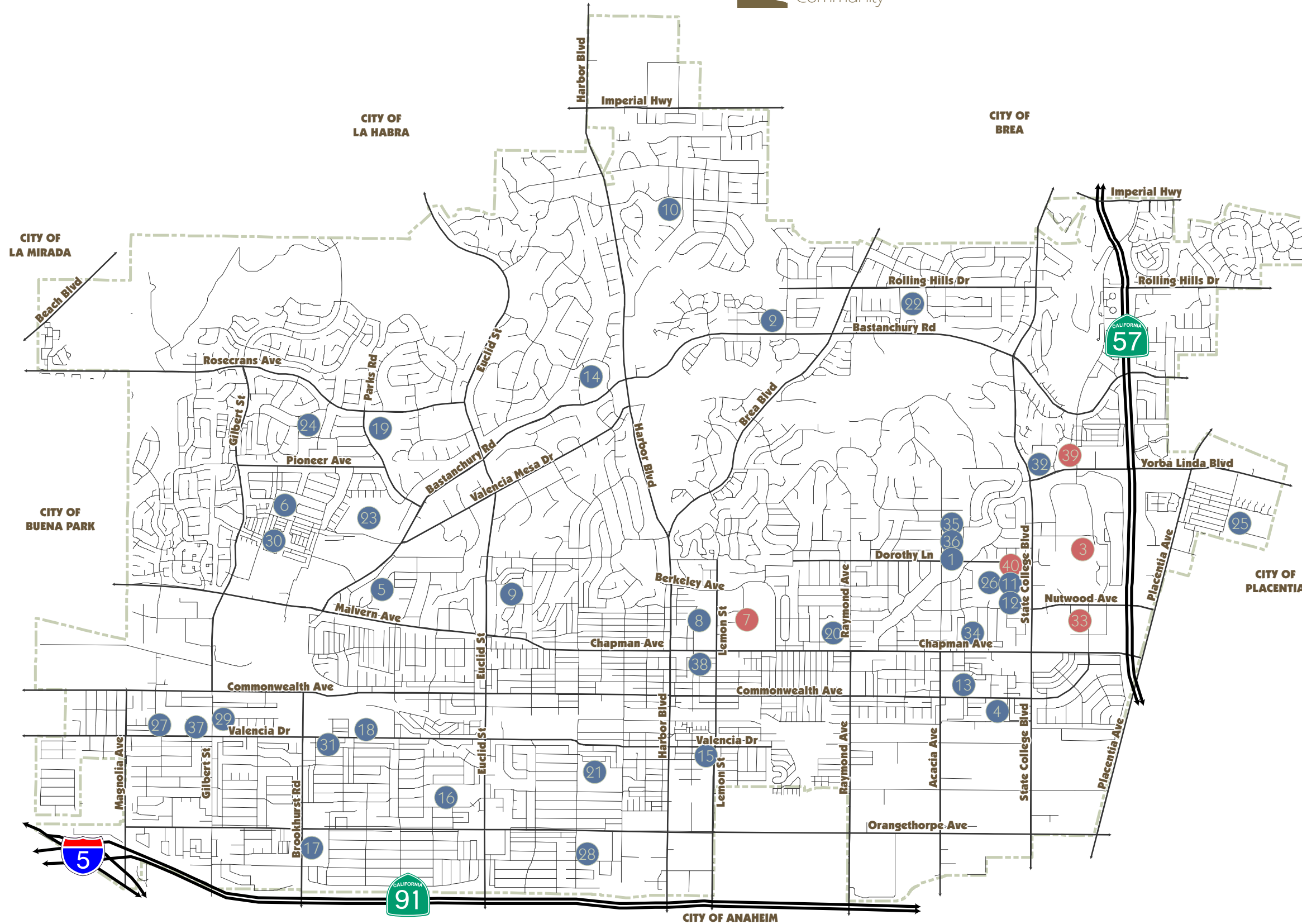
This page is intentionally blank.



Education Tables and Exhibits



This page is intentionally blank.



Legend

- # K-12 School
- # College / University

Public

- 1 Acacia Elementary School
- 2 Beechwood Elementary School
- 3 Cal State Fullerton (CSUF)
- 4 Commonwealth Elementary School
- 5 Fern Drive Elementary School
- 6 Fisler Elementary School
- 7 Fullerton College
- 8 Fullerton Union High School
- 9 Golden Hill Elementary School
- 10 Hermosa Drive Elementary School
- 11 La Sierra High School
- 12 La Vista High School
- 13 Ladera Vista Jr High School
- 14 Laguna Road Elementary School
- 15 Maple Elementary School
- 16 Nicolas Jr High School
- 17 Orangethorpe Elementary School
- 18 Pacific Drive Elementary School
- 19 Parks Jr High School
- 20 Raymond Elementary School
- 21 Richman Elementary School
- 22 Rolling Hills Elementary School
- 23 Sunny Hills High School
- 24 Sunset Lane Elementary School
- 25 Topaz Elementary School
- 26 Troy High School
- 27 Valencia Park Elementary School
- 28 Woodcrest Elementary School

Private

- 29 Annunciation Catholic School
- 30 Arborland Montessori Children's Academy (Hughes Campus)
- 31 Arborland Montessori Children's Academy (Valencia Campus)
- 32 Eastside Christian Jr/Sr High School
- 33 Hope International University/Dongseo University
- 34 IvyCrest Montessori
- 35 Rosary High School
- 36 St. Juliana Falconieri School
- 37 West Fullerton Christian School

Nonpublic, Nonsectarian

- 38 Berkeley School
- 39 Southern California College of Optometry
- 40 Western State University College of Law



Map not to a scale

Exhibit 24: Educational Institutions

This page is intentionally blank.